

Parcel Id	Name	2018	2019		Res Pct	Prp Cls	O C	R S	T C	Account Nbr
		Total Av	Land Av	Total Av						
86.48-1-45	2019 Castle LLC	106,700	15,200	106,700	0	210	1			
86.55-1-46	2468 Group Inc	974,800	210,000	974,800	0	453	1			
86.56-1-1.1	27 Barr Street Inc	202,100	38,500	202,100	0	465	1			
86.47-1-16.3	6 S Broad Street LLC	535,700	255,800	535,700	0	465	1			
86.47-1-17	6 S Broad Street LLC	104,000	104,000	104,000	0	330	1			
86.48-3-55	Abbass, David	148,200	22,200	148,200	0	210	1			
86.48-1-47	Ablan, George J. Sr.	140,700	13,600	140,700	0	210	1			
86.48-2-68	Agresti, Kathleen C.	180,900	18,600	180,900	0	210	1			
86.55-1-1.3	Aldi Inc	994,600	252,800	994,600	0	454	1			
86.56-1-18.23	Alicea, Samuel Jr.	72,000	27,700	72,000	0	210	1			
86.48-2-12	Allred, Travis J.	115,800	22,400	115,800	0	210	1			
86.39-1-23	Althiser, Michael P.	90,700	5,400	90,700	0	210	1			
86.48-1-56	Ames, Harry	178,700	17,000	178,700	0	210	1			
86.39-2-50	Ames, Michelle R.	104,800	12,400	104,800	0	210	1			
86.40-1-1.1	Ampersand Long Falls	907,000	106,000	907,000	0	874	6			
86.48-3-12	Anderson, Anthony W.	134,000	14,600	134,000	0	210	1			
86.48-1-26	Anderson, Steven	147,700	16,700	147,700	0	210	1			
86.40-1-56	Anderson, Steven J.	144,300	11,600	144,300	0	210	1			
86.48-1-42	Anderson, Tamara S.	116,800	15,600	116,800	0	210	1			
86.40-1-50	Arquiett, Gary A.	133,900	7,400	133,900	0	210	1			
86.48-1-14	Arthur, Ronald G.	59,700	5,500	59,700	0	210	1			
86.48-2-8.22	Ashcroft, Darren	22,800	15,400	22,800	0	312	1			
86.39-2-3	Ashcroft, James B.	103,000	28,900	103,000	0	210	1			
86.48-2-17	Ashcroft, John W.	178,400	29,700	178,400	0	210	1			
86.48-2-24	Ashcroft, Mark	43,500	4,000	43,500	0	210	1			
86.48-2-22	Ashcroft, Mark A.	43,500	4,000	43,500	0	210	1			
86.48-2-23	Ashcroft, Mark A.	43,500	4,000	43,500	0	210	1			
86.47-1-38	Ashraf, Mirza M.	27,500	27,500	27,500	0	311	1			
86.48-2-10	Ashwood Trustee, Margery D.	126,500	12,300	126,500	0	411	1			
86.39-2-25	Astafan, Tamar	128,900	27,500	128,900	0	210	1			
86.40-1-10	Auerbach, Jeff	118,500	15,100	118,500	0	210	1			
86.56-1-8	Avallone, Robert J.	121,500	29,400	121,500	0	210	1			
86.48-1-17	Averill, Bowe	109,400	11,700	109,400	0	220	1			
86.55-1-10.2	Azah, Benjamin	196,700	23,400	196,700	0	210	1			
86.39-2-39	Babcock, Kimberly N.	111,400	15,900	111,400	0	210	1			
86.48-3-64	Bailey, Jeremie J.	84,500	9,900	84,500	0	210	1			
86.48-3-11	Baker, Michael	122,000	17,000	122,000	0	220	1			
Page Totals	Parcels		37	7,174,700	1,468,700	7,174,700				

Parcel Id	Name	2018	2019		Res Pct	Prp Cls	O C	R S	T C	Account Nbr
		Total Av	Land Av	Total Av						
86.48-2-44	Bankard, Thomas	138,600	16,100	138,600	0	210	1			
86.39-1-44	Barber, Kevin M.	143,500	23,000	143,500	0	210	1			
86.55-1-22	Baxter, Lance Herbert	121,400	60,200	121,400	0	483	1			
86.39-2-40	Bears, Aaron T.	158,600	25,500	158,600	0	210	1			
86.48-1-34	Beck, Christian W.	143,200	10,100	143,200	0	210	1			
86.48-1-89	Bedard, Cindy L.	89,100	10,700	89,100	0	210	1			
86.40-1-36	Bennett, Philip	114,800	8,400	114,800	0	220	1			
86.40-1-73	Berriz, Cody	116,000	15,800	168,500	0	210	1			
86.47-1-26	Best, Matthew	134,600	18,200	134,600	0	210	1			
86.40-1-74	Bezanilla, Rose	125,100	11,800	125,100	0	210	1			
86.39-1-42	Bigness, Jessica	154,000	13,200	154,000	0	210	1			
86.48-1-88	Bigness, Michael T.	118,400	15,200	118,400	0	210	1			
86.48-3-30	Bintz, Jacqueline	136,300	26,200	136,300	0	210	1			
86.55-1-4.2	Blackmer, James	111,600	24,700	111,600	0	210	1			
86.40-1-51	Blackwell, Marie	132,300	8,900	132,300	0	220	1			
86.48-1-83	Blake, Brandi L.	151,500	14,000	151,500	0	210	1			
86.39-2-66	Blake, Clayton	90,000	18,100	90,000	0	210	1			
86.39-1-1	Blinebry, Susanne	66,800	32,100	66,800	0	210	1			
86.39-1-66	Blunden, William M.	163,400	37,000	163,400	0	210	1			
86.39-1-20	Boaz, Jeremiah	12,700	12,600	12,700	0	312	1			
86.56-1-14	Bookser, Robert J.	131,100	17,000	131,100	0	210	1			
86.48-2-63	Boulio, Mary B.	85,900	16,400	85,900	0	210	1			
86.48-1-86	Bovey, Doris	68,200	17,000	68,200	0	210	1			
86.56-1-11	Bowman, Ralph	185,800	23,100	185,800	0	281	1			
86.48-1-64	Bowman, Scott M.	115,000	11,200	115,000	0	210	1			
86.48-1-8	Bradymore Properties LLC	176,100	17,300	176,100	0	230	1			
86.48-3-24.2	Bradymore Properties LLC	166,800	15,900	166,800	0	220	1			
86.48-3-33	Bradymore Properties LLC	130,500	16,400	130,500	0	210	1			
86.39-2-44	Brennan, Craig P.	84,900	17,700	84,900	0	210	1			
86.47-1-9	Brennan, Kristi L.	136,600	30,600	136,600	0	210	1			
86.39-2-19	Bristol, James E. Jr.	104,600	19,300	104,600	0	210	1			
86.56-1-5	Britton, James H.	63,600	17,900	63,600	0	210	1			
86.48-1-67	Brooks, Christopher L.	175,000	14,800	175,000	0	210	1			
86.56-1-3	Brooks, Danny W.	106,600	21,600	106,600	0	210	1			
86.39-1-57.1	Brotherton, Frederick A.	105,600	11,400	105,600	0	210	1			
86.40-1-58	Brott, Andrew H.	194,100	13,000	194,100	0	210	1			
86.48-3-15	Brown, Nathan J.	170,800	17,500	170,800	0	210	1			
Page Totals	Parcels		37	4,623,100	699,900	4,675,600				

Parcel Id	Name	2018	2019		Res Pct	Prp Cls	O C	R S	T C	Account Nbr
		Total Av	Land Av	Total Av						
86.48-2-75	Browning, Leslie P.	147,900	14,800	147,900	0	210	1			
86.48-1-27	Burdick, Kasey Kristine	147,600	12,800	147,600	0	210	1			
86.40-1-15	Burk, Bennie D.	160,600	11,400	160,600	0	210	1			
86.48-3-9	Burker, Todd J.	121,100	17,000	121,100	0	220	1			
86.40-1-35.2	Burns, Robert D.	30,500	6,700	30,500	0	312	1			
86.48-2-59	Burto, Kent D.	55,200	25,700	35,400	0	270	1			
86.55-1-36	Burto, Kent D.	168,300	15,100	168,300	0	210	1			
86.48-3-45	Burto, Scott M.	184,100	17,400	184,100	0	210	1			
86.56-1-7	Buzzell, Scott	101,500	18,100	101,500	0	210	1			
86.48-2-51	Calamusa, Donald B.	123,500	12,200	123,500	0	210	1			
86.39-1-2.2	Calvary Assembly of God	1,273,500	145,100	1,273,500	0	620	8			
86.39-1-51	Calvary Assembly of God	222,200	27,400	222,200	0	210	8			
86.55-1-37	Camidge, Adam L.	68,400	17,400	68,400	0	210	1			
86.40-1-75	Campau, Victor J. III.	126,600	8,000	126,600	0	210	1			
86.39-2-60	Campbell, Edward R.	126,200	13,900	126,200	0	210	1			
86.39-1-13	Canell, Matthew C.	104,900	18,400	104,900	0	210	1			
86.56-1-21	Carlton, Frederick	6,200	6,200	6,200	0	321	1			
86.56-1-18.1	Carlton, Frederick C.	45,300	30,900	45,300	0	270	1			
86.39-2-63	Carney, Brandon M.	98,100	20,600	98,100	0	210	1			
86.48-1-18	Carpenter, Jared S.	115,300	11,800	115,300	0	411	1			
86.47-1-10	Carr, Mark J.	138,300	17,000	138,300	0	210	1			
86.48-2-66	Carter, Gary	126,000	35,600	126,000	0	480	1			
86.39-1-39	Carter, Michael D.	145,900	30,800	145,900	0	411	1			
86.48-2-3	Carthage Area Hospital	1,905,600	210,000	1,905,600	0	465	8			
86.48-2-3.-701	Carthage Area Hospital	553,600	5,000	850,000	0	465	1			
86.48-2-8.21	Carthage Area Hospital	72,700	20,100	72,700	0	484	8			
86.40-1-27	Carthage Fibre Drum Inc	201,400	35,200	201,400	0	710	1			
86.40-1-2	Carthage Industrial Dev Corp	4,200	4,200	4,200	0	311	W 8			
86.40-1-1.3	Carthage RE Investments LLC	65,600	38,900	65,600	0	449	1			
86.40-1-3	Carthage RE Investments LLC	537,500	95,000	537,500	0	710	1			
86.40-1-3.-401	Carthage RE Investments LLC	551,300	0	551,300	0	710	1			
86.40-1-3.-402	Carthage RE Investments LLC	375,000	0	375,000	0	464	1			
86.40-1-3.-403	Carthage RE Investments LLC	482,500	0	482,500	0	710	1			
86.40-1-3.-404	Carthage RE Investments LLC	200	200	200	0	340	1			
86.40-1-28	Carthage RE Investments LLC	21,600	21,600	21,600	0	438	1			
86.31-1-1	Carthage Village of	5,300,000	75,500	5,300,000	0	853	8			
86.31-1-5.1	Carthage Village of	27,500	27,500	27,500	0	340	8			
Page Totals	Parcels	37	13,935,900	1,067,500	14,212,500					

Parcel Id	Name	2018	2019		Res Pct	Prp Cls	O C	R S	T C	Account Nbr
		Total Av	Land Av	Total Av						
86.39-1-21	Caruana, Ronald	7,800	7,800	7,800	0	311	1			
86.55-1-1.2	Champion Town of	514,100	150,700	514,100	0	652	8			
86.48-2-58	Chartrand, Tyranny Alaska	77,600	25,900	77,600	0	210	1			
86.40-1-57	Christman, Stanley E. Jr.	190,500	11,900	190,500	0	210	1			
86.48-3-35	Church, Jason E.	189,900	27,900	189,900	0	210	1			
86.48-3-58	Clarke, Stephen A.	137,000	18,400	137,000	0	220	1			
86.56-1-10	Cleland, Margaret G.	130,100	18,100	130,100	0	210	1			
86.48-1-60	Cline, Sally	189,300	24,600	189,300	0	210	1			
86.47-1-23	Coffman, Jason R.	146,100	17,100	146,100	0	210	1			
86.55-1-7	Cole, Darci	104,800	21,900	104,800	0	210	1			
86.48-1-74	Cole, Jason A.	169,800	14,400	169,800	0	210	1			
86.40-1-42.1	Cole, Jeffery L.	116,800	8,400	116,800	0	220	1			
86.40-1-42.2	Cole, Jeffery L.	600	600	600	0	311	1			
86.40-1-6	Cole Trustee, Jeffery	157,100	19,300	157,100	0	210	1			
86.55-1-4.1	Community Bank NA	410,000	158,000	410,000	0	461	1			
86.48-3-36	Coniski, Robert K.	112,700	16,400	112,700	0	210	1			
86.48-3-32	Coniski, Robert S.	160,100	18,600	160,100	0	210	1			
86.40-1-5.2	Converse, David A.	273,000	24,500	273,000	0	210	1			
86.48-3-43	Cook, Danielle M.	114,300	18,100	114,300	0	210	1			
86.39-1-27	Cook, Tracy L.	69,000	21,700	69,000	0	210	1			
86.48-2-33.1	Corbett, Joseph M.	60,700	7,600	60,700	0	210	1			
86.40-1-64	Coutermarsh, Robin	72,800	9,100	72,800	0	210	1			
86.55-1-41	Covey, Eric I.	45,500	23,800	44,500	0	270	1			
86.40-1-67	Covey, Lonn C.	124,300	10,100	124,300	0	210	1			
86.48-3-27	Covillon, Robert A.	132,200	17,900	132,200	0	210	1			
86.48-1-65	Covington, Craig R.	154,100	16,900	154,100	0	220	1			
86.48-2-73	Craig, Neil S.	229,100	17,300	229,100	0	210	1			
86.48-3-77	Cronk, David G.	174,400	25,400	174,400	0	210	1			
86.39-2-20.1	Crow, Seth	126,300	13,100	126,300	0	210	1			
86.48-3-50	Crump, Laurie A.	106,600	21,300	106,600	0	220	1			
86.56-1-18.221	Crump, Peter	27,000	11,200	27,000	0	210	1			
86.39-2-22	Crump, Peter Jr.	92,400	13,000	92,400	0	210	1			
86.39-2-23	Crump, Peter Jr.	1,100	1,100	1,100	0	311	1			
86.55-1-3.1	CST New York LLC	840,100	206,300	840,100	0	486	1			
86.47-1-39	Curran, Michael	96,600	38,300	96,600	0	210	1			
86.47-1-40.1	Curran, Michael	64,500	52,500	64,500	0	110	1			
86.39-2-56	Dallas, Robert M.	95,500	18,100	95,500	0	210	1			
Page Totals	Parcels	37	5,713,800	1,127,300	5,712,800					

Parcel Id	Name	2018	2019		Res Pct	Prp Cls	O C	R S	T C	Account Nbr
		Total Av	Land Av	Total Av						
86.39-2-14	Dalton, Dale L.	136,600	15,300	136,600	0	210	1			
86.47-1-32	David, Maureen S.	178,800	23,600	178,800	0	210	1			
86.39-2-53	Davis, Christopher J.	118,900	11,200	118,900	0	210	1			
86.39-1-40.2	Davis, Colleen A.	300	300	300	0	311	1			
86.39-1-43	Davis, Colleen A.	101,200	13,700	101,200	0	210	1			
86.48-2-70	Davis, Franklin W.	206,900	26,500	206,900	0	210	1			
86.48-3-57	Davis, Richard	95,000	15,600	95,000	0	210	1			
86.55-1-10.1	Dawes, Gordon W.	126,800	26,000	126,800	0	210	1			
86.48-2-29	Dawley, David L.	147,900	12,200	147,900	0	220	1			
86.55-1-50.1	DC West Carthage Assoc LLC	6,100,000	632,400	6,100,000	0	411	1			
86.56-1-12	Delair, Ryan J.	122,400	37,600	122,400	0	210	1			
86.48-3-22	Delgado, Armando R.	113,100	7,600	113,100	0	210	1			
86.48-3-62.2	Denoncour, Andrea Amy-Rose	214,300	34,800	214,300	0	210	1			
86.39-1-64	Derouin, Thomas	75,500	18,600	75,500	0	210	1			
86.39-2-16	Deskens, David	112,500	13,400	112,500	0	210	1			
86.48-1-75	Desormo, Arthur L.	132,900	22,900	132,900	0	411	1			
86.39-2-15	Dillon, Lee E.	103,500	15,100	105,000	0	210	1			
86.48-3-26	Dismuke, Shaun	159,100	14,300	159,100	0	210	1			
86.55-1-1.1	Donegan Family Trst Trustee, James M.	434,600	152,000	434,600	0	449	1			
86.40-1-55	Dora, Tyler C.	137,200	9,400	137,200	0	210	1			
86.39-1-46.2	Dorans, Drew E.	139,600	18,700	139,600	0	210	1			
86.55-1-31	Dorr, Lawrence G.	132,400	29,600	132,400	0	210	1			
86.39-2-24	Douglas, Nina	139,500	20,000	139,500	0	210	1			
86.40-1-19	Dowling, Caleb J.	184,200	17,600	184,200	0	210	1			
86.39-1-35	Duffer, Robert P. Jr.	113,400	28,500	113,400	0	210	1			
86.48-1-52	Dumouchel, Michele	198,000	19,300	170,000	0	210	1			
86.48-1-80	Dumouchel Trustee, Michele L.	166,400	14,400	166,400	0	210	1			
86.39-2-27	Eierman, Zachary Phillip	174,500	13,400	174,500	0	210	1			
86.55-1-15	Elliott, Lori	209,300	58,100	209,300	0	210	1			
86.55-1-17	Elliott, Lori	100	100	100	0	311	1			
86.55-1-19	Elliott, Lori	1,000	1,000	1,000	0	311	1			
86.55-1-16	Elliott, Lori L.	77,600	22,600	77,600	0	210	1			
86.55-1-29	Elliott, Lori Lou	2,000	2,000	2,000	0	311	1			
86.39-1-11.2	Equity & Help Inc Trustee	1,400	1,400	1,400	0	311	1			
86.39-1-12	Equity & Help Inc Trustee	72,000	16,300	72,000	0	210	1			
86.39-1-62	Erickson, Wayne L.	148,300	24,700	148,300	0	210	1			
86.55-1-35.1	ESW Realty LLC	485,500	142,100	485,500	0	426	1			
Page Totals	Parcels	37	11,062,700	1,532,300	11,036,200					

Parcel Id	Name	2018	2019		Res Pct	Prp Cls	O C	R S	T C	Account Nbr
		Total Av	Land Av	Total Av						
86.48-2-26	Evans, Robert D.	111,000	37,400	111,000	0	210	1			
86.55-1-30.1	Ewing-Bush, Sharon	107,400	40,300	107,400	0	210	1			
86.40-1-53	Feliz, Franklyn Hernandez	130,600	11,000	130,600	0	210	1			
86.48-3-8	Felker, David	109,500	9,200	109,500	0	210	1			
86.48-1-85	Ferguson, Ralph D.	113,300	17,000	113,300	0	210	1			
86.48-3-1	Ferris, Joseph J.	165,600	20,700	165,600	0	210	1			
86.48-3-72	Fleming, Alphus J.	141,200	18,900	141,200	0	210	1			
86.48-3-53	Flynn, Alan L.	84,700	15,700	84,700	0	210	1			
86.48-3-56	Flynn, Alan L.	9,100	9,100	9,100	0	311	1			
86.48-2-64	Flynn, Marsha J.	96,800	9,400	96,800	0	210	1			
86.39-1-48	Forney Life Tenant, Vicky Ann	129,500	19,800	129,500	0	210	1			
86.40-1-43	Fulton, Danny J.	70,300	14,200	70,300	0	210	1			
86.39-1-47	Gaines, Donald K.	144,200	16,700	144,200	0	210	1			
86.39-2-4	Garnsey, Timothy L.	161,500	30,300	161,500	0	210	1			
86.47-1-28	Garrett, Thomas A. V.	123,900	16,500	123,900	0	210	1			
86.48-1-28	Gates, Kevin B.	76,000	14,900	76,000	0	210	1			
86.56-1-13	Genter, Paul H.	78,800	26,600	78,800	0	210	1			
86.48-3-34	Getman, Velma	88,400	16,800	88,400	0	210	1			
86.40-1-59	Gieseking, Jonathan	161,500	12,200	161,500	0	210	1			
86.48-2-21	Girard, William R.	44,400	4,400	44,400	0	210	1			
86.47-1-35.1	Golub Properties Inc	2,294,100	411,500	2,294,100	0	453	1			
86.39-1-8	Good, Cathy	112,100	24,200	112,100	0	210	1			
86.40-1-12	Good, Cathy J.	90,000	8,100	90,000	0	210	1			
86.47-1-20.2	Graham, Cheryl K.	89,300	21,600	89,300	0	210	1			
86.48-3-7	Graham, Earle P. Jr.	147,600	10,900	147,600	0	210	1			
86.56-1-18.21	Granger, Tracy P.	166,900	25,700	183,400	0	210	1			
86.48-2-69	Grau, Marty L.	170,400	18,600	170,400	0	210	1			
86.47-1-6	Grimm, Garnet C.	117,400	13,400	117,400	0	210	1			
86.55-1-32	Groce, Robert W.	115,600	17,000	115,600	0	210	1			
86.40-1-8	Gruner, Jill M.	118,700	17,700	118,700	0	220	1			
86.40-1-25	Gump, Matthew	138,900	15,800	138,900	0	210	1			
86.48-1-13	Gump, Matthew T.	79,000	11,000	79,000	0	210	1			
86.48-3-41	Gundersen, Arthur	101,700	15,700	101,700	0	210	1			
86.40-1-60	Gutierrez, Arith A.	95,300	9,600	29,600	0	210	1			
86.48-2-53	Gutierrez-Manco, Cristian	117,900	12,600	117,900	0	210	1			
86.48-3-48	Guyette, Beth	123,500	16,900	123,500	0	210	1			
86.48-3-76	Guyette, Randy	166,800	17,900	166,800	0	210	1			
Page Totals	Parcels		37	6,392,900	1,029,300	6,343,700				

Parcel Id	Name	2018	2019		Res Pct	Prp Cls	O C	R S	T C	Account Nbr
		Total Av	Land Av	Total Av						
86.48-1-15	H U D Sec of	148,800	12,500	148,800	0	210		1		
86.39-1-5	Hafeez, Muhammad Md A.	257,900	34,000	257,900	0	210		1		
86.39-2-35	Haffner, Michael W.	140,900	18,800	140,900	0	210		1		
86.49-1-6.1	Hall, Julio E.	214,800	29,800	214,800	0	210		1		
86.39-1-54	Hall, Lawrence A. Jr.	190,500	27,800	190,500	0	210		1		
86.48-3-42	Hall, Randy L.	149,900	18,700	149,900	0	210		1		
86.49-1-9	Hall, Robin L.	184,200	37,500	184,200	0	210		1		
86.48-2-42	Hall, Ronald R.	101,000	20,300	101,000	0	220		1		
86.48-2-78	Halvorson, Kristopher Trygve	130,400	17,000	130,400	0	210		1		
86.48-2-72	Hamlin, Nicolas	169,700	12,500	169,700	0	210		1		
86.48-1-5	Hancock, Gregory R.	190,700	15,900	167,200	0	210		1		
86.47-1-2.3	Hancock, Michael R.	129,800	22,900	129,800	0	210		1		
86.48-2-61	Hancock Life Tenant, Ann M.	125,300	24,800	125,300	0	210		1		
86.40-1-37	Hanks, David N.	123,700	13,300	123,700	0	210		1		
86.40-1-38	Hanks, David N.	12,400	12,400	12,400	0	311		1		
86.39-2-49	Harley, Keith J.	82,200	14,600	82,200	0	210		1		
86.39-1-6.1	Harper, William	55,900	49,400	55,900	0	312		1		
86.49-1-4	Harris, Darrell	4,600	4,600	4,600	0	314		1		
86.49-1-8	Harris, Darrell	6,000	6,000	6,000	0	314		1		
86.56-1-4	Harris, Dean	127,600	26,000	127,600	0	210		1		
86.48-1-73	Harris, Michael	150,200	10,300	150,200	0	210		1		
86.40-1-54	Hartzell, Steven A.	81,100	6,400	81,100	0	210		1		
86.40-1-69	Harvey, Mary Jane	179,600	15,600	179,600	0	210		1		
86.39-2-32	Hayes, Keith	52,000	21,700	52,000	0	270		1		
86.55-1-11	Hazard, Robert I. Jr.	93,400	16,200	93,400	0	210		1		
86.55-1-12	Hazard, Robert I. Jr.	3,100	3,100	3,100	0	311		1		
86.48-3-20	Head, Clifford N. Jr.	125,100	13,900	125,100	0	210		1		
86.47-1-24	Heagle, Terry A.	139,200	28,800	139,200	0	210		1		
86.48-2-45	Heinisch, David A.	142,100	10,900	142,100	0	230		1		
86.39-2-8	Held, Nathan Conrad	174,100	17,700	174,100	0	210		1		
86.48-3-18	Hernandez, Mario R.	188,700	27,500	188,700	0	220		1		
86.39-1-37	Heywood, David A.	151,200	25,300	151,200	0	220		1		
86.40-1-66	Higgins, Corey J.	215,100	16,000	215,100	0	210		1		
86.39-2-51	Hike, Jennifer A.	170,700	24,200	170,700	0	210		1		
86.56-1-1.2	Hill, Ronald	146,000	32,700	146,000	0	210		1		
86.39-2-36	Hillman, Eric T.	122,800	20,100	122,800	0	210		1		
86.39-2-2	Hillside Cemetery Association	278,000	278,000	278,000	0	695		8		
Page Totals	Parcels		37	4,958,700	987,200	4,935,200				

Parcel Id	Name	2018	2019		Res Pct	Prp Cls	O C	R S	T C	Account Nbr
		Total Av	Land Av	Total Av						
86.39-2-33	Hoffman, Randy W.	93,700	28,600	93,700	0	210		1		
86.40-1-70	Hoffman, Ronald C.	157,800	16,100	157,800	0	210		1		
86.40-1-17	Hoistion, Luann	79,700	11,300	79,700	0	210		1		
86.48-2-20	Holmes, Randall B.	44,400	4,400	44,400	0	210		1		
86.48-2-19	Holmes, Randall Bryan	48,800	9,000	48,800	0	210		1		
86.47-1-34.1	Homan, Randy V.	127,400	18,500	127,400	0	210		1		
86.48-3-70.1	Homan, Randy V.	8,700	8,700	8,700	0	311		1		
86.48-2-40	Homan, Ricky R.	151,800	23,400	151,800	0	210		1		
86.39-2-69	Houghton, Michael J.	64,100	13,100	64,100	0	210		1		
86.39-1-2.1	House, Delmar R.	105,800	37,600	105,800	0	210		1		
86.55-1-40	House Life Tenant, Harry R.	200	200	200	0	323		1		
86.48-3-38	Huntley, Ernest L.	149,800	23,100	149,800	0	210		1		
86.48-2-38	Hutchins, Larry M.	110,700	14,900	110,700	0	210		1		
86.48-2-65	Hutt, Stephen	93,800	8,400	93,800	0	210		1		
86.39-1-11.1	Hutt, Thomas E.	122,800	26,500	122,800	0	210		1		
86.48-3-4	Iglesio De Dios Soldados, De Jescristo	300,000	72,300	300,000	0	620		8		
86.55-1-52	Ingersoll, Christina M.	140,800	18,100	140,800	0	210		1		
86.39-2-17	Intorcia, Sandra	94,600	11,500	94,600	0	210		1		
86.55-1-42	Irey, Michael W.	37,400	17,200	37,400	0	270		1		
86.40-1-18	Jackson, Benjamin	127,700	11,500	127,700	0	220		1		
86.55-1-24	Jefferson County of	1,000	1,000	1,000	0	311		1		
86.40-1-39	Jefferson Rehabilitation Ctr	195,000	12,600	195,000	0	210		8		
86.48-1-61	Jenkins, Kenneth D. III.	135,100	14,800	135,100	0	210		1		
86.48-2-28	Johnson, Brenda	138,100	29,100	138,100	0	220		1		
86.55-1-49	Johnson, David H.	75,000	75,000	75,000	0	330		1		
86.55-1-51	Johnson, David H.	1,900	1,900	1,900	0	311		1		
86.40-1-48	Johnson, Gary	68,800	11,200	68,800	0	210		1		
86.40-1-62	Johnson, Gary	75,700	4,300	75,700	0	210		1		
86.48-2-37	Johnson, Gary	182,200	110,000	182,200	0	421		1		
86.55-1-8	Johnson, Gary	171,300	139,200	171,300	0	431		1		
86.55-1-13	Johnson, Gary	60,000	60,000	60,000	0	330		1		
86.40-1-45	Johnson, Gary R.	26,900	26,900	26,900	0	330		1		
86.40-1-46	Johnson, Gary R.	175,000	53,800	175,000	0	483		1		
86.40-1-47	Johnson, Gary R.	108,900	6,500	108,900	0	210		1		
86.48-1-19	Johnson, Gary R.	144,800	13,800	144,800	0	220		1		
86.48-1-21	Johnson, Gary R.	307,300	117,600	307,300	0	432		1		
86.48-1-22.1	Johnson, Gary R.	70,900	23,000	70,900	0	425		1		
Page Totals	Parcels	37	3,997,900	1,075,100	3,997,900					

Parcel Id	Name	2018	2019		Res Pct	Prp Cls	O C	R S	T C	Account Nbr
		Total Av	Land Av	Total Av						
86.48-2-5	Johnson, Gary R.	18,700	13,900	18,700	0	312		1		
86.48-2-31.1	Johnson, Gary R.	147,500	25,000	147,500	0	230		1		
86.48-2-32	Johnson, Gary R.	102,800	23,200	102,800	0	482		1		
86.48-2-34	Johnson, Gary R.	200	200	200	0	311		1		
86.49-1-5.1	Johnson, Gary R.	18,700	18,700	18,700	0	323		1		
86.48-1-10	Johnson, Jerrod J.	137,200	19,800	137,200	0	210		1		
86.40-1-30	Johnson, Randy R.	7,100	7,100	7,100	0	311		1		
86.40-1-31	Johnson, Randy R.	115,400	9,200	115,400	0	220		1		
86.55-1-43	Johnson, Reuben D.	80,000	34,400	80,000	0	210		1		
86.40-1-44	Johnson, Robert P.	201,700	14,100	201,700	0	210		1		
86.47-1-36.1	Johnson, Robert P.	382,400	382,400	382,400	0	330		1		
86.47-1-37	Johnson, Robert P.	34,300	34,300	34,300	0	311		1		
86.48-1-9	Johnson, Tamara	100,000	19,700	100,000	0	220		1		
86.40-1-35.1	Johnson, Tara Mingo	6,500	6,500	6,500	0	311		1		
86.40-1-71	Johnson, Tara Mingo	143,000	16,100	143,000	0	210		1		
86.48-3-31	Jones, Jeffrey T.	95,000	23,400	95,000	0	210		1		
86.48-1-4	Jones, Paul	144,800	15,900	144,800	0	210		1		
86.48-2-2	JSJ NNY LLC	202,500	105,300	202,500	30	411		1		
86.48-2-18	JW's Mechanical LLC	9,300	9,300	9,300	0	311		1		
86.39-2-30	Kamide, David S.	47,000	15,800	47,000	0	270		1		
86.39-1-29	Kampnich, Christopher	66,700	12,300	66,700	0	220		1		
86.40-1-40	Katvala, Mark L.	169,600	12,400	169,600	0	210		1		
86.39-1-59.2	Kaufmann, Brian W.	230,000	34,100	230,000	0	210		1		
86.48-1-44	Keddy, Mark W.	114,500	15,900	114,500	0	411		1		
86.48-3-5.1	Keddy, Mark W.	131,900	14,100	131,900	0	411		1		
86.48-3-73	Keddy, Mark W.	186,200	18,900	186,200	0	210		1		
86.39-2-57	Keefer, Randy	106,800	17,900	106,800	0	210		1		
86.39-2-12	Keelin, Amy J.	117,800	16,800	117,800	0	210		1		
86.39-1-49	Kela, Srdan	110,500	15,800	110,500	0	210		1		
86.39-1-50	Kela, Srdan	900	900	900	0	311		1		
86.56-1-19.2	Kelley, Kevin L.	198,900	35,500	198,900	0	210		1		
86.48-3-39	Kellner, David R.	105,800	17,000	105,800	0	210		1		
86.39-1-9.3	Keogh, Patrick J.	135,300	25,700	135,300	0	210		1		
86.48-3-17	Kidder, David	131,300	20,500	131,300	0	210		1		
86.39-1-52	Kimple, Thad R.	54,900	16,000	54,900	0	270		1		
86.39-2-61	Kinsella, Christopher George	160,800	9,000	160,800	0	280		1		
86.47-1-5	Kinzel, Beate	145,300	14,100	145,300	0	210		1		
Page Totals	Parcels	37	4,161,300	1,091,200	4,161,300					

Parcel Id	Name	2018	2019		Res Pct	Prp Cls	O C	R S	T C	Account Nbr
		Total Av	Land Av	Total Av						
86.39-1-41	Klock, Gregory A.	131,500	14,900	131,500	0	210	1			
86.48-1-70	Knights of Columbus	66,000	9,100	66,000	0	632	1			
86.48-1-71	Knights of Columbus	4,000	4,000	4,000	0	600	1			
86.40-1-65	Koenig, Tiffany	107,000	9,500	107,000	0	210	1			
86.39-1-24	Koniz, Lance M.	19,700	5,800	19,700	0	210	1			
86.48-1-49	Korman, Steve	124,900	17,000	67,000	0	220	1			
86.39-1-65	Kraeger, Charles A. Sr.	102,000	31,300	102,000	0	210	1			
86.48-2-71	Kratzat, Kathleen M.	200,000	18,600	200,000	0	210	1			
86.48-1-33	Labarge, Michael J.	130,700	10,900	130,700	0	210	1			
86.48-1-81	Lamb, Shannon D.	151,200	10,000	151,200	0	210	1			
86.48-3-21	Lane, Anna	94,900	16,800	79,300	0	210	1			
86.48-3-60	Lanpher, David R.	25,000	9,300	25,000	0	312	1			
86.48-3-61	Lanpher, David R.	252,000	21,600	252,000	0	283	1			
86.39-1-6.2	LaPlace, Donald F.	175,900	28,000	175,900	0	210	1			
86.56-1-16.1	Larock, Jerry W.	199,900	17,400	199,900	0	210	1			
86.56-1-16.2	Larock, Jerry W.	10,200	10,200	10,200	0	311	1			
86.39-1-17.2	LaRock, Marie C.	64,200	11,000	64,200	0	210	1			
86.40-1-13	Larock, Richard S. Sr.	83,700	9,300	83,700	0	210	1			
86.47-1-33	LaRue, Brian S.	180,300	36,500	180,300	0	210	1			
86.39-1-25	Latremore, Kathleen E.	67,300	17,300	67,300	0	220	1			
86.48-3-19	Lavine, Rosemary	61,700	10,400	61,700	0	210	1			
86.47-1-4	Leeder, William R.	119,400	14,100	119,400	0	210	1			
86.47-1-16.1	Leegill Ventures LLC	518,400	158,600	518,400	0	449	1			
86.48-1-53	Lehman, Charles A. III.	110,300	17,000	110,300	0	210	1			
86.48-3-13	Lehnhardt, Frederick L.	123,000	14,400	123,000	0	210	1			
86.49-1-7	Leroux, June P.	99,000	21,100	99,000	0	210	1			
86.39-2-9	Libby, Kyle Patrick	178,900	25,800	178,900	0	210	1			
86.48-1-59	Liberatos, Michael A.	90,900	10,200	90,900	0	210	1			
86.55-1-53	Love, Remi Yone	187,100	31,200	187,100	0	210	1			
86.47-1-16.2	Lube Express at FranklinPI LLC	217,400	145,500	217,400	0	430	1			
86.39-2-11	Lundy, Garrett	178,100	15,600	178,100	0	210	1			
86.47-1-40.2	Lundy Dev & Property Mgmt LLC	30,200	30,200	30,200	0	330	1			
86.39-2-59.1	Lupien, Brian	300	300	300	0	311	1			
86.48-1-72	Lupien, Brian	130,800	18,800	130,800	0	230	1			
86.39-2-59.2	Lupien, Brian K.	131,900	16,300	131,900	0	210	1			
86.39-1-14	Luther, Eric	7,400	7,400	7,400	0	311	1			
86.39-1-15	Luther, Eric	172,100	27,600	172,100	0	210	1			
Page Totals	Parcels		37	4,547,300	873,000	4,473,800				

Parcel Id	Name	2018	2019		Res Pct	Prp Cls	O C	R S	T C	Account Nbr
		Total Av	Land Av	Total Av						
86.39-1-22	Lyndaker, Howard P. III.	97,700	4,000	97,700	0	220	1			
86.48-2-50	Lyse, John L.	128,000	17,000	128,000	0	210	1			
86.48-2-43	Magro, Stefano	131,300	20,300	131,300	0	411	1			
86.55-1-18	Magro, Stefano	98,800	23,800	98,800	0	210	1			
86.55-1-59	Magro, Stefano	169,300	43,100	169,300	0	210	1			
86.39-1-17.1	Major, Robert	6,200	6,200	6,200	0	311	1			
86.39-2-43	Mandell, Margaret Overton	75,000	23,700	75,000	0	210	1			
86.48-2-57	Marcinko, Mark S.	92,000	22,200	92,000	0	210	1			
86.49-1-3	Marcinko, Mark S.	9,200	9,200	9,200	0	314	1			
86.39-2-47	Margo, Stefano	110,400	30,200	110,400	0	210	1			
86.48-3-59	Margrey, Mary Ann	134,800	34,000	134,800	0	210	1			
86.40-1-20	Mcbride, Gregory L.	132,900	13,900	132,900	0	220	1			
86.39-2-64	McCartney, Christopher M.	88,700	8,200	88,700	0	220	1			
86.48-1-24	McCartney, Olivia	120,000	15,000	120,000	0	210	1			
86.48-3-51	McDonald, Christopher R.	171,700	30,800	171,700	0	210	1			
86.55-1-2	McDonalds Real Estate Company	1,124,600	166,500	1,000,000	0	426	1			
86.48-3-65	Mcfee, Walter J.	112,100	10,600	112,100	0	210	1			
86.48-1-55	Mcllroy, Dennis J.	104,900	17,000	104,900	0	210	1			
86.48-1-38	McIntyre, Scott M.	129,800	12,700	129,800	0	210	1			
86.39-2-58	McKenna, Patrick	98,500	18,100	98,500	0	210	1			
86.39-2-48	McKinney, Stephen R.	183,000	32,100	183,000	0	210	1			
86.40-1-41	McKinnon, Correna Marie	175,400	12,100	175,400	0	220	1			
86.39-2-65	McManamy, Nicholas	129,700	16,300	129,700	0	210	1			
86.48-2-39	Merkley, Hugh	125,400	15,500	125,400	0	210	1			
86.48-2-8.1	Miller, Steven	20,100	18,600	20,100	0	331	1			
86.40-1-7	Miller, Steven R.	298,700	25,400	298,700	0	220	1			
86.48-2-9	Mohawk, Adirondack &	76,488	85,151	85,151	0	842	7			
86.40-1-76	Molnar, Sean M.	84,800	3,000	84,800	0	210	1			
86.56-1-20.1	Monaghan, Neil A.	85,400	38,500	85,400	0	210	1			
86.39-1-9.2	Monaghan Trustee, Donald M.	135,500	32,100	135,500	0	210	1			
86.39-2-62	Monnat, Gwyn F.	110,900	18,000	110,900	0	210	1			
86.48-1-2	Montes, Jesus	120,500	15,500	120,500	0	220	1			
86.48-1-54	Moody, Nadine M.	189,700	17,200	189,700	0	220	1			
86.48-2-8.3	Mooney, Rosalind	118,100	26,200	118,100	99	210	1			
86.55-1-54	Moore, John A. III.	41,500	16,700	41,500	0	270	1			
86.56-1-9	Morgan, Lori Duke	154,100	30,900	154,100	0	210	1			
86.48-3-68	Moser, Alex J.	112,200	14,400	112,200	0	210	1			
Page Totals	Parcels	37	5,297,388	944,151	5,181,451					

Parcel Id	Name	2018	2019		Res Pct	Prp Cls	O C	R S	T C	Account Nbr
		Total Av	Land Av	Total Av						
86.48-2-67	Moser, Kendall	150,000	18,600	150,000	0	210	1			
86.48-1-1	Moser, Wendell L.	91,100	17,400	91,100	0	220	1			
86.48-1-16	Moser, Wendell L.	78,700	7,500	78,700	0	220	1			
86.48-1-57	Mueller, Nathan S.	141,100	13,600	141,100	0	210	1			
86.55-1-49.-401	Munro, Muffler Brake Inc	386,100	80,000	386,100	0	434	1			
582.00-12-101	National Grid	1,276,121	0	1,305,082	0	860	5			
682.00-12-101	National Grid	18,699	0	18,699	0	882	6			
682.00-12-102	National Grid	16,090	0	16,090	0	882	6			
682.00-12-103	National Grid	254,318	0	254,318	0	884	6			
682.00-12-104	National Grid	86,949	0	86,949	0	885	6			
682.00-12-105	National Grid	298	0	298	0	882	6			
86.39-1-38	Nettles, Robert James	78,800	20,100	78,800	0	210	1			
86.39-2-46	Nevills, Jeffrey D.	75,000	18,200	75,000	0	210	1			
86.55-1-33.1	Nevills, Leslie	190,200	158,400	190,200	0	331	1			
86.55-1-34	Nevills, Leslie C.	33,100	30,100	33,100	0	331	1			
86.55-1-33.2	Nevills, Leslie Doris	7,900	7,900	7,900	0	330	1			
86.55-1-33.3	Nevills, Leslie Doris	10,200	10,200	10,200	0	311	1			
86.40-1-63	Newhouse, Erik K.	82,900	5,100	82,900	0	210	1			
86.47-1-27	Newhouse, Erik K.	149,200	23,800	149,200	0	210	1			
86.49-1-5.2	Nickles, Paul E.	64,600	26,900	64,600	0	210	1			
86.39-1-18	Norman, Crystal S.	101,100	12,500	101,100	0	210	1			
86.39-1-19	Norman, Crystal S.	2,300	2,300	2,300	0	311	1			
86.39-1-68.1	North Country Housing	928,000	64,300	928,000	0	411	1			
86.39-1-68.2	North Country Housing	928,000	69,700	928,000	0	411	1			
86.47-1-36.2	Northern Developers LLC	696,600	166,900	696,600	0	456	1			
86.55-1-3.2	Northern Federal Credit Union	345,000	120,000	345,000	0	462	1			
86.48-2-79	Novak, Kara H.	173,700	17,200	173,700	0	220	1			
86.47-1-2.1	Nowak, Matthew J.	125,300	21,900	125,300	0	210	1			
86.48-2-52	Nowicki, Kevin S.	116,000	12,100	116,000	0	210	1			
86.48-2-62	Nutting, Wesley T.	87,600	19,900	87,600	0	210	1			
86.48-1-63	Oakes, Danielle	141,800	11,200	141,800	0	210	1			
86.40-1-9	Oakes, Wade	77,400	10,900	77,400	0	210	1			
86.40-1-68	OBrien, David E.	167,800	12,900	167,800	0	210	1			
86.56-1-6	OConnor, Amiee L.	107,700	29,900	107,700	0	210	1			
86.47-1-19	OConnor, Douglas	378,900	170,900	378,900	0	449	1			
86.48-3-71.2	Oconnor, Marilyn	1,600	1,600	1,600	0	311	1			
86.48-3-67.2	OConnor, Marilyn R.	26,100	12,100	26,100	0	312	1			
Page Totals	Parcels	37	7,596,275	1,194,100	7,625,236					

Parcel Id	Name	2018	2019		Res Pct	Prp Cls	O C	R S	T C	Account Nbr
		Total Av	Land Av	Total Av						
86.48-3-74	Oconnor, Marilyn R.	180,300	19,900	180,300	0	210	1			
86.39-1-63	OConnor, Ryan	173,700	30,100	148,400	0	210	1			
86.48-3-63	OConnor Trustee, Brian J.	152,600	19,700	152,600	0	210	1			
86.48-3-71.1	OConnor Trustee, Brian J.	44,900	34,800	44,900	0	312	1			
86.48-2-35	OConnor's Bridge Street LLC	359,800	78,000	359,800	0	421	1			
86.48-3-69	ODett, Rebecca	147,300	20,500	147,300	0	210	1			
86.48-3-23	ODett, Rebecca A.	87,500	16,200	87,500	0	210	1			
86.48-2-47	ODonnell, Cassidy D.	84,300	17,100	84,300	0	210	1			
86.48-3-49	ODonnell, Claire	72,200	28,300	72,200	0	210	1			
86.39-1-33.1	OMalley, Meghan C.	158,600	21,600	158,600	0	210	1			
86.39-1-45.1	Onyon, Joseph Z.	179,800	34,000	179,800	0	210	1			
86.56-1-2	OShaughnessy, Donald	142,600	31,000	142,600	0	210	1			
86.55-1-39	Parks, David L.	400	400	400	0	323	1			
86.64-1-5	Parks, David L.	2,500	2,500	2,500	0	314	1			
86.64-1-7	Parks, David L.	127,500	39,000	127,500	98	220	1			
86.39-2-34	Parks, William F.	21,600	13,600	21,600	0	270	1			
86.48-3-40	Passage, George	81,200	17,000	81,200	0	210	1			
86.48-3-78	Passage, Meryl J. Jr.	164,100	24,000	164,100	0	210	1			
86.47-1-15	Patel, Paresh	1,100,000	221,700	1,100,000	0	414	1			
86.40-1-24	Peck, Aaron F.	138,100	13,600	138,100	0	220	1			
86.39-2-29	Peebles, Cynthia	80,000	15,800	80,000	0	210	1			
86.47-1-41.1	Peebles, Mary Lou	174,100	41,300	174,100	0	210	1			
86.48-3-3	Peloquin, Donald R. Jr.	167,600	17,000	167,600	0	210	1			
86.64-1-6	Peluso, Sandra J.	143,500	33,100	143,500	0	210	1			
86.47-1-20.1	Petersen, Mathew R.	100,900	22,700	100,900	0	210	1			
86.64-1-4	Peterson, Arthur	181,600	37,400	181,600	0	210	1			
86.64-1-2.1	Peterson, Arthur F.	21,100	21,100	21,100	0	120	1			
86.64-1-3	Peterson, Arthur F.	162,000	20,700	162,000	0	210	1			
86.39-2-21	Petrie, Timothy J.	77,500	13,000	77,500	0	210	1			
86.40-1-23	Pettit, David	101,500	14,000	101,500	0	210	1			
86.48-2-48	PHH Mortgage Corporation	166,000	18,300	166,000	0	210	1			
86.64-1-2.3	Phillips, Kevin A. II.	189,600	32,100	189,600	0	210	1			
86.48-3-66	Pierce, Paul S.	151,100	27,300	151,100	0	210	1			
86.48-3-16	Pinkham, Gergory C.	188,300	17,900	188,300	0	210	1			
86.47-1-21	Pinkham, Helen M.	39,000	14,900	39,000	0	270	1			
86.47-1-31	Piwowarski, William H.	169,400	19,500	169,400	0	210	1			
86.55-1-44	Piwowarski, William H.	35,700	31,500	35,700	0	312	1			
Page Totals	Parcels		37	5,567,900	1,080,600	5,542,600				

Parcel Id	Name	2018	2019		Res Pct	Prp Cls	O C	R S	T C	Account Nbr
		Total Av	Land Av	Total Av						
86.48-1-11	Pominville Properties LLC	245,900	15,300	245,900	0	210	1			
86.48-1-12	Pominville Properties LLC	20,500	20,500	20,500	0	311	1			
86.48-2-46	Potter, Jeffrey Lynn Jr.	136,300	17,000	136,300	0	210	1			
86.56-1-17	Price, David	178,300	34,800	178,300	0	210	1			
86.40-1-49	Raap, Kelly Ann	131,500	7,300	131,500	0	210	1			
86.55-1-55	Reape, James L.	178,600	19,900	178,600	0	210	1			
86.40-1-21	Rebb, Edmund J.	144,300	13,800	144,300	0	220	1			
86.47-1-30	Reed, Edson	134,100	22,000	134,100	0	210	1			
86.55-1-45	Reed, Jerry L.	109,900	25,000	109,900	0	220	1			
86.48-1-78	Reed Life Tenant, Grace W.	155,400	17,000	155,400	0	210	1			
86.39-2-55	Reid, Jacqueline M.	110,600	29,600	72,100	0	210	1			
86.48-1-69	Reisinger, Heidemarie	69,000	8,000	69,000	0	210	1			
86.47-1-25	Remington, Matthew P.	94,500	16,300	94,500	0	210	1			
86.39-2-10	Renaud, Robert A.	144,200	18,000	144,200	0	210	1			
86.48-1-7	Renzi, Benjamin	240,600	30,900	243,500	0	210	1			
86.40-1-16	Reynolds, David M.	182,100	12,000	182,100	0	220	1			
86.39-1-33.2	Rice, James F.	135,100	17,000	135,100	0	210	1			
86.48-2-41	Richardson, Harley L.	126,300	11,800	126,300	0	210	1			
86.39-2-41	Rigabar, Amy L.	94,800	26,900	94,800	0	210	1			
86.55-1-9	Rigabar, Warner L.	123,000	10,900	123,000	0	210	1			
86.48-1-62	Rivers, Gary S.	130,500	11,200	130,500	0	210	1			
86.47-1-18	Riverside Car Wash LLC	380,000	152,000	380,000	0	434	1			
86.39-1-61	Rohr Co Trustee, Phyllis A.	109,000	28,300	109,000	0	210	1			
86.48-3-75	Rolfzen, Lance	119,300	17,000	119,300	0	210	1			
86.48-2-11	Root, Katherine L.	82,100	18,300	84,100	0	210	1			
86.48-1-68	Ross, Jeffrey	102,200	8,200	102,200	0	210	1			
86.55-1-5	Rounds, Bruce H.	143,800	30,100	143,800	0	210	1			
86.39-2-67	Rounds, David	84,500	18,100	84,500	0	210	1			
86.55-1-30.2	Rounds, Elizabeth	111,900	17,200	111,900	0	210	1			
86.40-1-61	Rounds, James D.	80,600	8,000	80,600	0	210	1			
86.40-1-34	Ruberte, Abimael	76,800	14,300	76,800	0	210	1			
86.39-1-36	Rumble, Richard	117,300	34,200	117,300	0	210	1			
86.39-2-54	Rumble, Richard J.	89,600	18,300	89,600	0	210	1			
86.48-1-39	Rumble, Richard J.	105,500	15,900	105,500	0	210	1			
86.48-1-58	Rumble, Richard J.	157,200	15,900	157,200	0	230	1			
86.39-2-28	Rushlow, Thomas J.	150,800	13,400	150,800	0	210	1			
86.48-2-25	Russell, Douglas M.	49,700	8,700	49,700	0	210	1			
Page Totals	Parcels		37	4,845,800	803,100	4,812,200				

Parcel Id	Name	2018	2019		Res Pct	Prp Cls	O C	R S	T C	Account Nbr
		Total Av	Land Av	Total Av						
86.39-2-26	Russell, Loren Scott	149,200	17,000	149,200	0	210	1			
86.48-1-46	Russell, Randy A.	130,800	14,100	130,800	0	210	1			
86.39-2-38	Ryan, Larry F. Jr.	104,200	20,000	104,200	0	210	1			
86.39-1-40.1	Ryan, Nicole M.	209,100	34,100	209,100	0	210	1			
86.39-1-46.1	Ryan, Nicole M.	1,000	1,000	1,000	0	311	1			
86.40-1-22	Santamour, Ryan C.	107,300	12,100	107,300	0	210	1			
86.39-1-53	Sauer, Eric M.	152,700	27,800	152,700	0	210	1			
86.47-1-29	Scanlin, Herbert J.	149,000	18,800	149,000	0	210	1			
86.40-1-29	Schell, Kylie H.	92,200	9,900	92,200	0	220	1			
86.40-1-33	Schneider, Joseph P.	118,100	12,700	118,100	0	220	1			
86.48-3-28	Scott, James R.	115,700	17,900	115,700	0	210	1			
86.47-1-12	Scott, Jeramy G.	56,300	9,000	56,300	0	210	1			
86.48-3-29	Sensibaugh, Anna M.	145,700	15,300	145,700	0	210	1			
86.48-2-4	Seubert, Dennis M.	167,400	73,000	167,400	0	483	1			
86.48-1-41	Shambo Life Tenant, Joseph S.	187,900	16,000	187,900	0	210	1			
86.48-2-27	Shampine, Esther C.	102,600	29,500	102,600	0	220	1			
86.48-1-36	Sheets, James M.	23,900	7,800	23,900	0	312	1			
86.48-1-51	Sheets, James M.	174,300	13,700	174,300	0	210	1			
86.48-3-25	Shouse, Zealand D.	195,000	10,900	195,000	0	210	1			
86.48-1-50	Siedlicki, Paul N.	128,200	17,000	128,200	0	210	1			
86.40-1-52	Slate, Christopher	137,900	13,600	137,900	99	220	1			
86.39-1-30	Sligar, Robert M.	97,500	27,200	97,500	0	210	1			
86.48-3-44	Sligar, Robert M.	186,800	29,800	186,800	0	210	1			
86.39-2-37	Smith, James F.	122,600	15,800	122,600	0	210	1			
86.40-1-11	Smith, Raymond J.	98,000	6,900	98,000	0	220	1			
86.48-2-55	Smith, Richard A.	70,600	1,530	70,600	0	210	1			
86.55-1-38	Smith, Robert	58,300	58,300	58,300	0	330	1			
86.39-2-6	Smith, Robert A.	200,400	25,900	200,400	0	210	1			
86.48-3-67.1	Smith Property Development LLC	133,200	18,700	133,200	0	220	1			
86.39-1-59.1	Song, Jin	190,900	34,800	190,900	0	220	1			
86.55-1-14	Sovine, Matthew A.	65,600	20,500	65,600	0	210	1			
86.40-1-14	Spencer, Carron A.	56,200	8,200	56,200	0	210	1			
86.39-2-45	Spencer, Mark F.	65,300	17,000	65,300	0	210	1			
86.48-1-87	Staab, Joseph N.	127,400	17,000	127,400	0	210	1			
86.48-3-47	Staab, Richard J.	152,600	28,300	152,600	0	210	1			
86.48-1-3	Stephens, Marc Andrew	145,200	15,900	145,200	0	210	1			
86.39-1-32	Stewart, Barry K.	162,500	28,900	162,500	0	210	1			
Page Totals	Parcels	37	4,581,600	745,930	4,581,600					

Parcel Id	Name	2018	2019		Res Pct	Prp Cls	O C	R S	T C	Account Nbr
		Total Av	Land Av	Total Av						
86.55-1-6	Stewart, Thomas E.	139,900	28,600	139,900	0	210	1			
86.55-1-50.2	Stewarts Shop Corp	597,100	169,500	597,100	0	486	1			
86.47-1-22	Stone, Nancy M.	84,800	16,000	84,800	0	210	1			
86.39-1-31	Strange, Spencer	179,500	34,800	179,500	0	210	1			
86.48-1-48	Sullivan, Scott J.	151,800	17,000	151,800	0	210	1			
86.39-2-1	Surace, James P.	58,500	43,600	58,500	0	240	1			
86.39-1-7	Swan, David W.	172,000	31,500	172,000	0	210	1			
86.48-1-84	Sweeney, Scotty A.	97,600	15,400	97,600	0	220	1			
86.48-1-66	Tabolt, Bradley	144,000	14,600	144,000	0	210	1			
86.39-1-60	Terry, Charles L. Jr.	182,600	38,000	182,600	0	210	1			
86.31-1-5.2	TF Wright LLC	3,700	3,700	3,700	0	330	1			
86.48-1-30	Thesier, Christopher P.	145,000	17,600	145,000	0	210	1			
86.48-3-6	Thesier, Katherine H.	107,700	17,000	107,700	0	210	1			
86.48-1-25	Thesier, Leo D.	157,300	26,100	157,300	0	210	1			
86.39-1-26	Thesier, Richard P.	100,200	17,000	100,200	0	220	1			
86.56-1-15	Thomas, Kimberlee	124,100	17,000	124,100	0	210	1			
86.48-2-76	Thornton, John	177,900	16,900	177,900	0	230	1			
86.48-2-74	Thorton, John Lynn	153,200	18,500	153,200	0	210	1			
86.47-1-11	Tiesi, Andrew	99,300	9,000	99,300	0	210	1			
582.00-94-101	Time Warner	53,519	0	49,692	0	860	5			
86.31-1-7	Timothy F Wright LLC	639,700	51,300	639,700	0	710	1			
86.55-1-56	Tokos, Martin W.	121,300	17,000	121,300	0	210	1			
86.39-2-42	Townsend, Morgan	134,600	25,800	134,600	0	210	1			
86.47-1-1	Trembley, Jean	400	400	400	0	311	1			
86.39-2-31	Tripp, Shawn P.	35,900	26,900	35,900	0	270	1			
86.48-3-37	Tripp, Shawn P.	28,900	12,200	28,900	0	270	1			
86.39-2-52	Tucker, Dianna R.	168,000	13,900	168,000	0	210	1			
86.39-1-67	Valentine, Thomas M.	207,300	35,200	207,300	0	210	1			
86.48-2-56.2	Vanhorn, Richard C.	125,400	35,600	125,400	0	210	1			
86.55-1-58	Vanier, Paul L.	594,500	148,700	594,500	0	283	1			
582.00-64-101	Verizon New York Inc	114,772	0	112,850	0	860	5			
682.00-64-101	Verizon New York Inc	14,036	0	12,146	0	831	6			
86.48-2-49	Viney, Richard M.	122,100	17,000	122,100	0	210	1			
86.48-2-54	Voyce, Tony L.	164,000	13,300	164,000	0	210	1			
86.48-1-37	Waldner, Steven	122,700	12,700	122,700	0	210	1			
86.39-2-13	Walker, Shawn	55,000	18,100	55,000	0	210	1			
86.48-1-40	Wallace, Ana L.	140,000	16,000	140,000	0	210	1			
Page Totals	Parcels		37	5,718,327	995,900	5,710,688				

Parcel Id	Name	2018	2019		Res Pct	Prp Cls	O C	R S	T C	Account Nbr
		Total Av	Land Av	Total Av						
86.39-2-68	Walls, Kevin E.	154,200	12,700	154,200	0	210		1		
86.55-1-20	Wang, Neng Zhan	1,400	1,400	1,400	0	311		1		
86.55-1-21	Wang, Neng Zhan	149,800	51,600	149,800	60	283		1		
86.55-1-23	Wang, Neng Zhan	1,000	1,000	1,000	0	311		1		
86.55-1-25	Wang, Neng Zhan	1,000	1,000	1,000	0	311		1		
86.55-1-26	Wang, Neng Zhan	1,000	1,000	1,000	0	311		1		
86.55-1-27	Wang, Neng Zhan	1,000	1,000	1,000	0	311		1		
86.55-1-28	Wang, Neng Zhan	1,800	1,800	1,800	0	311		1		
86.48-3-5.2	Ward, Christopher	103,800	18,100	103,800	0	210		1		
86.48-2-30	Washington, Danny R.	158,200	14,500	158,200	0	210		1		
86.48-3-52	Watkins, Henry S.	209,300	35,700	209,300	0	210		1		
86.48-1-43	Watson, Martha L.	109,100	14,200	109,100	0	210		1		
86.39-1-57.2	Weller, Steven M.	156,500	21,800	156,500	0	210		1		
86.39-1-58	Weller, Steven M.	1,400	1,400	1,400	0	311		1		
86.31-1-4	West Carthage, Village Of	15,600	15,600	15,600	0	330		8		
86.31-1-6	West Carthage, Village Of	1,000	1,000	1,000	0	311		8		
86.47-1-2.2	West Carthage, Village Of	12,500	12,500	12,500	0	314		8		
86.48-1-23	West Carthage, Village Of	100,700	98,300	100,700	0	438		8		
86.48-2-14	West Carthage, Village Of	78,600	16,200	78,600	0	449		8		
86.48-3-46	West Carthage, Village Of	120,300	27,800	120,300	0	464		8		
86.49-1-1.4	West Carthage, Village Of	17,000	17,000	17,000	0	330		8		
86.49-1-1.5	West Carthage, Village Of	200	200	200	0	330		8		
86.31-1-2	West Carthage Village Of	257,500	39,100	257,500	0	651		8		
86.31-1-9	West Carthage Village of	11,200	11,200	11,200	0	692		8		
86.39-2-5	West Carthage Village of	7,300	7,300	7,300	0	310		8		
86.39-2-18	West Carthage Village of	2,869,500	128,000	2,869,500	0	411		8		
86.39-2-20.2	West Carthage Village of	29,200	29,200	29,200	0	311		8		
86.40-1-4	West Carthage Village Of	98,000	74,000	98,000	0	822		8		
86.47-1-7	West Carthage Village Of	1,300	1,300	1,300	0	314		8		
86.47-1-8	West Carthage Village Of	194,700	112,900	194,700	0	591		8		
86.47-1-14	West Carthage Village of	24,700	24,700	24,700	0	314		8		
86.47-1-41.2	West Carthage Village of	1,249,500	190,000	1,249,500	0	411		8		
86.48-1-29	West Carthage Village Of	20,400	17,600	20,400	0	653		8		
86.48-2-1	West Carthage Village of	17,300	17,300	17,300	0	311	W	8		
86.48-2-13	West Carthage Village of	26,400	26,400	26,400	0	330		8		
86.48-2-16	West Carthage Village of	2,700	2,700	2,700	0	311		8		
86.49-1-1.1	West Carthage Village Of	59,500	59,500	59,500	0	971		8		
Page Totals	Parcels		37	6,264,600	1,107,000	6,264,600				

Parcel Id	Name	2018	2019		Res Pct	Prp Cls	O C	R S	T C	Account Nbr
		Total Av	Land Av	Total Av						
86.49-1-1.3	West Carthage Village of	24,600	24,600	24,600	0	311	8			
86.49-1-2	West Carthage Village of	6,600	6,600	6,600	0	600	8			
86.49-1-6.2	West Carthage Village Of	70,000	61,200	70,000	0	662	8			
86.55-1-1.4	West Carthage Village Of	11,400	11,400	11,400	0	330	8			
86.55-1-4.3	West Carthage Village Of	994,200	51,500	994,200	0	652	8			
86.56-1-19.1	West Carthage Village Of	19,800	19,800	19,800	0	311	8			
86.40-1-32	Wetmore, Darcie A.	91,200	12,400	91,200	0	210	1			
86.39-1-34	White, Richard C.	119,700	16,900	119,700	0	210	1			
86.48-3-2	Widrick, Robin L.	160,900	14,600	160,900	0	210	1			
86.39-1-28	Wilder, David A. Jr.	120,900	26,000	120,900	0	210	1			
86.64-1-1	Wilkens, Stephen T.	203,900	21,100	203,900	0	210	1			
86.64-1-2.2	Wilkens, Stephen T.	13,900	13,900	13,900	0	311	1			
86.39-2-7	Willborn, Britni M.	153,600	18,300	153,600	0	210	1			
86.48-2-60	Williams, Claude	127,400	19,400	127,400	0	210	1			
86.39-1-3	Williams, Ronald H.	159,500	19,600	159,500	0	210	1			
86.48-2-77	Willis, Matthew T.	230,900	29,000	230,900	0	210	1			
86.48-1-77	Wilson, Jermaine S.	171,100	17,100	171,100	0	210	1			
86.56-1-18.222	Wilton, Pamela	60,800	8,900	60,800	0	210	1			
86.48-1-82	Wolf, Mary B.	125,200	11,100	125,200	0	210	1			
86.48-1-31	Woodward, Laurie L.	167,200	17,600	167,200	0	210	1			
86.48-1-79	Workman, Gary Curtis	182,800	17,900	182,800	0	210	1			
86.39-2-70	Wormwood, Diane C.	122,600	17,900	85,500	0	210	1			
86.48-3-10	Wright, James M.	118,500	17,000	118,500	0	210	1			
86.39-1-9.4	Wright LLC, Timothy F.	31,600	31,600	31,600	0	311	1			
86.48-1-76	Wroblewski, Stephen A.	163,200	17,000	163,200	0	210	1			
86.47-1-3	Young, Matthew J.	123,700	26,900	123,700	0	210	1			
86.40-1-72	Young, Matthew J.	164,600	10,200	164,600	0	210	1			
86.48-1-35	Zando, Andrew J.	130,000	9,800	130,000	0	210	1			
86.48-1-32	Zehr, Marvin G.	166,900	16,800	166,900	0	210	1			
86.39-1-56	Zircon Development LLC	131,300	131,300	131,300	0	330	1			

Village Totals	Parcels	659	110,808,190	18,539,681	110,772,975					
-----------------------	----------------	-----	-------------	------------	-------------	--	--	--	--	--

Page Totals	Parcels	30	4,368,000	717,400	4,330,900					
--------------------	----------------	----	-----------	---------	-----------	--	--	--	--	--

Parcel Id	Name	2018	2019		Res Pct	Prp Cls	O C	R S	T C	Account Nbr
		Total Av	Land Av	Total Av						
76.06-2-76	32620 NYS Route 26 LLC	306,100	76,400	306,100	0	421	1			
76.06-1-40	4 River Valleys Historical Soc	33,800	33,800	33,800	0	330	8			
76.06-2-4	4 River Valleys Historical Soc	89,300	29,400	89,300	0	681	8			
85.15-1-4	4 River Valleys Historical Soc	155,000	35,500	155,000	0	210	8			
66.00-1-2.5	Abbott, Jeffrey W.	315,100	38,600	315,100	0	210	1			
76.06-2-30.7	Abbott, Jeffrey W.	65,400	27,000	65,400	0	449	1			
76.06-2-29	Abel, Timothy J.	213,600	79,100	213,600	0	240	1			
86.05-1-61	Adirondack Vet Properties LLC	510,000	40,900	510,000	0	472	1			
76.00-1-35.2	Agresti, Kathleen C.	200,100	34,400	200,100	0	210	1			
85.00-1-8	Akin, Michael J.	29,600	29,600	29,600	0	321	1			
85.00-1-11	Akin, Michael J.	31,900	31,900	31,900	0	920	1			
85.00-1-12.2	Akin, Michael J.	28,800	28,800	28,800	0	311	1			
93.07-2-10	Alberry, Gary	94,600	58,100	94,600	0	260	W 1			
76.14-1-6	Allen, Jason E.	327,800	75,800	278,000	0	241	1			
93.00-2-20	Altmire, Jodee M.	35,400	19,500	35,400	0	270	1			
103.00-1-24.3	Amos, Malvin E.	174,700	22,900	174,700	0	210	1			
93.07-1-33	Andrews, Richard A.	124,300	51,800	124,300	0	260	W 1			
93.07-1-15	Andrews Trustee, Richard A.	196,600	43,200	196,600	0	260	W 1			
86.00-1-33.1	Archer, Leo M.	192,000	90,300	192,000	67	240	1			
93.00-2-6.1	Armstrong, Bruce	262,100	130,200	262,100	0	240	1			
93.00-2-6.2	Armstrong, Bruce	186,900	95,200	186,900	0	240	1			
76.12-1-6.2	Arquiett, James	99,400	26,300	99,400	0	210	1			
76.00-1-25.2	Ashcraft, John L.	259,000	32,500	259,000	0	210	1			
85.08-1-21.3	Ashcroft, Darren M.	284,400	35,800	284,400	0	210	1			
85.00-1-32.2	Ashlaw, Jason R.	232,100	33,100	232,100	0	210	1			
85.08-1-18	Ashlaw, Wilfred R.	170,900	32,200	170,900	0	210	1			
76.06-2-47	Ashley, Thomas E.	72,300	17,000	72,300	0	210	1			
93.07-1-35	Ashline, Gary J.	140,000	82,900	140,000	0	210	W 1			
86.14-1-2.3	Atwood, Royal C.	137,000	32,100	137,000	0	210	1			
86.00-1-43.32	Aubin, Steven J.	130,600	32,700	130,600	0	210	1			
86.00-1-22.2	Augustine, Angelo P.	134,100	32,800	134,100	0	210	1			
103.00-1-19.2	Babcock, Lynn D.	112,200	22,800	112,200	0	210	1			
93.07-2-34	Babcock, Neil A.	54,900	27,900	54,900	0	260	W 1			
76.06-2-38	Babyak, James M.	104,700	39,200	104,700	0	280	1			
85.00-1-29	Bach, John W.	309,700	209,900	309,700	0	112	1			
93.00-1-10.1	Bach, John W.	863,900	359,300	863,900	0	112	1			
93.00-1-10.1-601	Bach, John W.	296,100	0	296,100	0	837	1			
Page Totals	Parcels	37	6,974,400	2,088,900	6,924,600					

Parcel Id	Name	2018	2019		Res Pct	Prp Cls	O C	R S	T C	Account Nbr
		Total Av	Land Av	Total Av						
93.00-2-5	Bach, John W.	1,100	1,100	1,100	0	971		1		
93.07-1-1.2	Bailey, Sean G.	216,500	39,000	216,500	0	210		1		
85.00-2-43	Bailey, Todd A.	167,500	34,300	167,500	0	240		1		
76.06-1-29.1	Baker, Chris D.	72,400	18,100	72,400	0	220		1		
86.00-1-43.2	Baker, Michael J.	106,200	31,800	106,200	0	210		1		
93.07-1-1.1	Baker, Patrick	119,400	31,600	119,400	0	210		1		
86.00-1-49	Baker, Terry L. Jr.	108,500	32,700	108,500	0	210		1		
85.12-1-1.4	Barker Living Trust Trste, Walter	16,300	16,300	16,300	0	311		1		
85.12-1-1.3	Barker Trustee, Walter	20,300	20,300	20,300	0	311		1		
85.08-1-2.112	Barlow, Clint E. Jr.	315,000	26,000	318,000	0	240		1		
76.16-1-9	Barlow, David W.	117,100	17,300	117,100	0	210		1		
86.05-1-35	Barnes, John H. Jr.	308,000	30,800	308,000	0	210		1		
76.07-1-17	Barnhart, Jeremy W.	157,100	17,200	157,100	0	210		1		
76.16-1-5.3	Barr, Timothy A.	157,600	36,200	157,600	0	210		1		
76.07-1-43.27	Barror, Dana R.	250,100	31,000	250,100	0	210		1		
85.00-2-42	Bartlett, Thomas	139,900	19,800	139,900	0	210		1		
85.00-2-47.2	Bartlett, Thomas	16,400	16,400	16,400	0	311		1		
85.00-2-44.3	Bartlett, Thomas P.	3,300	3,300	3,300	0	311		1		
76.06-2-57	Bassette Properties LLC	117,900	18,100	117,900	0	411		1		
76.07-1-18.4	Batey, Ronald W. Jr.	150,500	30,300	150,500	0	210		1		
93.07-1-39	Bator, Richard J.	88,600	53,000	88,600	0	260	W	1		
76.07-1-14.2	Baumann, Michael W.	263,600	23,900	263,600	0	210		1		
86.14-1-8	Baxter, Lance Herbert	131,000	16,700	131,000	0	210		1		
86.00-1-26	Baxter, Larry W.	82,300	32,900	82,300	0	210		1		
76.06-2-36	Beach, Michael J.	48,300	28,800	48,300	0	210		1		
85.08-1-21.8	Beaton, Adam Jr.	288,900	35,800	288,900	0	210		1		
76.00-2-14.2	Beck, David W.	143,500	27,200	143,500	0	210		1		
85.12-2-36	Becker, John D.	258,500	28,600	258,500	0	210		1		
76.00-1-35.7	Beirman, Edwin F. Sr.	133,600	35,100	133,600	0	210		1		
86.00-1-40.21	Beller, Glenn	187,700	187,700	187,700	0	323		1		
86.00-1-39.1	Beller, Glenn T.	32,800	32,800	32,800	0	120		1		
76.12-1-3.1	Bellotte, Michael	259,700	31,100	259,700	0	210		1		
76.12-1-3.3	Bellotte, Michael	38,500	38,500	38,500	0	322		1		
85.15-1-50	Benson, Dennis J.	95,200	33,000	95,200	0	210		1		
85.12-2-23	Benson, Kenneth L.	179,600	26,800	179,600	0	210		1		
93.07-1-71	Benson, Michael	243,200	65,300	243,200	0	210	W	1		
66.00-1-2.16	Berg, Hunter J.	297,600	53,500	297,600	0	210		1		
Page Totals	Parcels	37	5,333,700	1,222,300	5,336,700					

Parcel Id	Name	2018	2019		Res Pct	Prp Cls	O C	R S	T C	Account Nbr
		Total Av	Land Av	Total Av						
85.15-1-12	Bergeron, Richard H.	113,000	34,000	113,000	0	210		1		
66.00-1-2.13	Bernat, Valent Peter III.	266,900	38,200	266,900	0	210		1		
85.12-2-22.12	Berry, Daniel R.	361,100	55,800	361,100	0	242		1		
86.05-1-29	Beutel, Ann M.	112,900	33,900	112,900	0	210		1		
76.07-1-44.62	Beyor, James A.	161,900	33,800	161,900	0	210		1		
85.00-1-28.1	Bickom, David A.	118,300	110,400	118,300	0	312		1		
76.14-1-24.2	Bigelow, David M. Jr.	189,800	34,400	189,800	0	210		1		
85.12-2-18	Biolsi, Michael	159,900	21,300	210,200	0	210		1		
66.00-1-2.8	Birch, Carleton W.	386,000	61,100	386,000	0	210		1		
66.00-1-2.18	Birden, Rowena L.	280,200	39,600	280,200	0	210		1		
76.06-2-19	Bishop, Floyd C.	42,700	20,800	42,700	0	210		1		
93.00-1-2.21	Bisnett, Melinda M.	101,600	33,900	101,600	0	210		1		
76.07-1-14.1	BL Real Property LLC	9,800	9,800	9,800	0	311		1		
93.00-1-20	Blair, Kent D.	113,400	30,000	113,400	0	210		1		
76.06-2-66	Blakley, Tray	220,500	24,500	220,500	0	210		1		
85.08-1-2.91	Blank, Robert D.	274,000	45,400	274,000	0	240		1		
86.14-1-2.1	Bloss, Richard J.	190,500	32,600	190,500	0	210		1		
85.08-1-2.5	Blunden, Richard C.	340,800	42,900	340,800	0	210		1		
85.08-1-17	Boni, Thomas C.	159,100	33,800	159,100	0	210		1		
76.12-1-2.21	Bousman, Neil S.	212,000	50,100	212,000	0	210		1		
76.07-1-1	Bowman, David L.	52,700	20,400	52,700	0	270		1		
76.00-2-45.22	Boy Scouts of America	7,900	7,900	7,900	0	910		8		
76.07-1-15	Brand, George	107,600	31,500	107,600	0	210		1		
93.00-1-10.2	Bretsch, Lynn A.	202,800	30,300	202,800	0	210		1		
76.00-2-20	Bridge, Glenn A.	28,600	25,100	28,600	0	270		1		
85.08-1-21.111	Britton, Scott O.	304,800	61,000	320,200	0	210		1		
85.08-1-21.171	Britton, Scott O.	219,400	36,900	219,400	0	210		1		
86.00-1-52.1	Brockway, Forist R. Jr.	10,900	10,900	10,900	0	311		1		
86.00-1-53.1	Brockway, Forist R. Jr.	28,700	28,700	28,700	0	323		1		
86.00-1-54	Brockway, Forist R. Jr.	116,000	33,000	116,000	0	210		1		
93.07-2-13	Brooks, Mary C.	72,900	18,500	87,900	0	260	W	1		
76.06-2-2	Brooks Family Revocable Trust	181,700	28,500	181,700	0	210		1		
93.07-1-48	Brotherton, Gail M.	121,800	19,600	121,800	0	210		1		
76.07-1-37	Brotherton, Gerald	36,000	23,500	36,000	0	270		1		
93.07-2-7	Brotherton, James H.	91,600	50,000	91,600	0	260	W	1		
76.00-1-8.4	Brotherton, Thomas M.	125,000	34,700	125,000	0	210		1		
76.16-1-2	Brotherton, Thomas M.	125,400	20,700	125,400	0	210		1		
Page Totals	Parcels		37	5,648,200	1,267,500	5,728,900				

Parcel Id	Name	2018	2019		Res Pct	Prp Cls	O C	R S	T C	Account Nbr
		Total Av	Land Av	Total Av						
85.12-1-8	Brown, Beverly Baxter	30,000	25,400	30,000	0	270		1		
93.07-2-12	Brown, Robert A.	139,400	19,400	139,400	0	260	W	1		
86.05-1-37	Brown, Warren E.	237,400	30,100	237,400	0	210		1		
76.06-2-20	Bruce's Towing & Auto Repair	158,600	29,500	158,600	0	220		1		
76.16-1-11	Brundage, Mary Jane	87,800	21,800	87,800	0	210		1		
85.12-2-14	Bryant, Alicia A.	195,300	34,300	199,800	0	210		1		
85.08-1-21.13	Bryant, Curtis L.	265,700	35,800	265,700	0	210		1		
93.00-1-31.82	Buckley, Troy W.	156,900	38,100	156,900	0	210		1		
93.00-2-14.233	Builder Funding Program LLC	16,300	16,300	16,300	0	311		1		
76.12-1-6.5	Bullard, Louise M.	88,300	24,100	88,300	0	210		1		
86.05-1-7	Bunch, Holly Lee	70,300	20,900	70,300	0	210		1		
93.07-2-8	Bunker, Gerald	62,000	62,000	62,000	0	311	W	1		
76.06-2-30.3	Buras, Kevin P.	210,700	35,900	210,700	0	210		1		
93.00-2-48.1	Burbank, Kyle E.	67,000	67,000	67,000	0	105		1		
76.00-1-44.53	Burch, Andrew M.	218,800	33,600	218,800	0	210		1		
93.07-2-33	Burgess, Brian	27,900	27,900	27,900	0	311	W	1		
85.00-1-22	Burgess, Brian T.	203,900	134,500	203,900	0	112		1		
85.00-1-21	Burgess, Charles D.	256,600	132,000	256,600	0	112		1		
85.00-1-24	Burgess, Charles D.	38,100	28,100	38,100	0	210		1		
85.00-1-25.1	Burgess, Charles D.	147,500	147,500	147,500	0	105		1		
93.00-2-23.1	Burgess, Dennis	45,700	45,700	45,700	0	105		1		
85.00-1-9.1	Burgess, Kathleen M.	61,300	61,300	61,300	0	323		1		
76.06-2-22.1	Burke, Amy L.	119,000	28,000	119,000	0	210		1		
76.07-1-2.6	Burke, Amy L.	26,600	22,100	26,600	0	270		1		
85.00-2-40.2	Burke, David K.	4,600	4,300	4,600	0	312		1		
85.00-2-40.3	Burke, David K.	106,300	32,500	106,300	0	210		1		
76.06-2-22.2	Burke, Eric J.	20,900	20,900	20,900	0	311		1		
76.06-2-48	Burke, Eric J.	200	200	200	0	311		1		
85.07-1-13	Burke, Gene	127,900	32,400	127,900	0	210		1		
66.00-1-4.1	Burke, Gregory W.	47,700	21,800	47,700	0	312		1		
76.06-2-21	Burke, Gregory W.	43,000	25,600	43,000	0	312		1		
76.07-1-47.31	Burke, Lynn	45,900	31,500	45,900	0	270		1		
76.07-1-47.32	Burke, Lynn	200	200	200	0	311		1		
93.00-2-17.1	Burkholder, Anthony	249,600	142,600	249,600	0	112		1		
93.00-2-27.1	Burkholder, Anthony	18,000	18,000	18,000	0	105		1		
93.00-2-31.41	Burkholder, Daryl	85,600	35,600	85,600	0	210		1		
86.05-1-6	Burns, Daniel G.	134,900	22,200	134,900	0	210		1		
Page Totals	Parcels	37	3,815,900	1,509,100	3,820,400					

Parcel Id	Name	2018	2019		Res Pct	Prp Cls	O C	R S	T C	Account Nbr
		Total Av	Land Av	Total Av						
93.07-1-80	Burns, Joshua S.	72,700	35,700	72,700	0	210		1		
85.00-2-24.2	Burns, Robert D.	161,700	38,500	161,700	0	240		1		
85.08-1-21.7	Burto, Kent D.	376,800	35,800	376,800	0	210		1		
93.07-1-74	Burto, Terry W.	132,800	40,400	132,800	0	210	W	1		
93.07-1-46.12	Bush, Janice A.	400	400	400	0	323		1		
76.06-2-65	Butcher, Larry J. Jr.	43,800	14,200	43,800	0	210		1		
85.15-1-5	Button, Dale R.	237,200	22,800	237,200	0	210		1		
85.07-1-27	Buzzell, Stanley W.	1,400	1,400	1,400	0	314		1		
86.00-1-29.2	Buzzell, Stanley W.	333,800	54,700	333,800	0	240		1		
93.07-1-52	Bylow, Lyle	146,900	69,300	146,900	0	210	W	1		
93.07-1-49	Bylow, Lyle E.	29,000	10,600	29,000	0	312		1		
93.07-1-46.11	Bylow, Lyle G.	3,500	3,500	3,500	0	311	W	1		
76.06-2-30.6	Caillou's Properties LLC	394,300	36,000	394,300	0	283		1		
76.12-1-9	Calender, Catherine F.	76,300	14,200	76,300	0	210		1		
76.05-1-26	Cali, Mark J.	176,800	18,600	176,800	0	210		1		
76.06-2-44.7	Cameron, Ross M.	220,300	23,700	220,300	0	210		1		
76.16-1-1	Campany, Raymond	83,200	32,300	83,200	0	270		1		
76.12-1-19.1	Campany, Ruby	87,400	59,700	231,400	0	281		1		
76.05-1-14	Campany, Steven A.	86,300	30,000	86,300	0	210		1		
76.00-1-42.11	Campbell, Jennifer C.	118,100	36,500	118,100	0	210		1		
85.12-1-2.2	Capone, Samuel T.	134,400	22,500	134,400	0	210		1		
93.07-1-79.92	Cardona, Steven A.	208,800	33,600	208,800	0	210		1		
93.07-1-27	Carducci, Thomas A.	22,400	16,400	22,400	0	260	W	1		
85.08-1-21.2	Carey, Paul A.	295,500	35,800	295,500	0	210		1		
85.07-1-31	Carr, Clifford P.	226,600	34,600	226,600	0	210		1		
76.00-1-19	Carson, John L.	150,500	30,300	150,500	0	210		1		
86.05-1-34	Carthage CSD	50,275,000	852,200	50,275,000	0	612		8		
86.14-1-1.2	Carthage Mennonite Church	283,700	46,200	283,700	0	620		8		
85.12-1-12.2	Carthage Partners LLC	139,500	40,800	139,500	0	484		1		
86.05-1-1	Caskinette, Richard	201,900	37,500	240,000	0	210		1		
* 86.05-1-2	Caskinette, Richard	1,800	1,800	1,800	0	314		1		
76.00-2-44.1	Caskinette, Richard B.	150,600	72,600	150,600	0	240		1		
76.00-2-44.3	Caskinette, Richard B.	15,200	15,200	15,200	0	311		1		
86.05-1-30	Caskinette Realty LLC	1,330,000	165,300	1,330,000	0	431		1		
66.00-1-6.2	Cassoni, James P. II.	105,800	36,200	105,800	0	210		1		
85.15-1-47	Cassoni, Larry F.	183,600	49,300	183,600	0	240		1		
93.00-1-25.35	Castor, Michelle	19,600	19,600	19,600	0	314		1		
Page Totals	Parcels		36	56,525,800	2,086,400	56,707,900				

Parcel Id	Name	2018	2019		Res Pct	Prp Cls	O C	R S	T C	Account Nbr
		Total Av	Land Av	Total Av						
93.00-1-25.31	Castor, Travis J.	260,200	36,300	260,200	0	210		1		
93.07-2-27	Ceigler, John S.	79,700	24,400	79,700	0	260	W	1		
93.07-1-79.32	Cesario, Paul J.	224,600	29,200	224,600	0	210		1		
86.00-1-52.2	Chaffee, Gary	210,700	31,300	210,700	0	210		1		
76.06-2-22.3	Chaffee, Gary	103,000	76,800	103,000	0	430		1		
93.00-2-14.32	Chaffee, Jason N.	191,600	33,000	191,600	0	210		1		
93.00-2-14.33	Chaffee, Jason N.	17,500	17,500	17,500	0	311		1		
76.00-1-7	Chambers, David J.	227,800	150,200	227,800	0	112		1		
93.00-2-14.1	Champion Enterprises of CT LLC	153,300	153,300	153,300	0	120		1		
93.00-2-48.31	Champion Enterprises of CT LLC	157,900	157,900	157,900	0	120		1		
85.15-1-28	Champion Grange Hall #18	96,800	26,200	96,800	0	534		8		
76.07-1-46	Champion International Corp	1,000	1,000	1,000	0	323		1		
76.12-1-5	Champion International Corp	8,600	8,600	8,600	0	311	W	1		
76.05-1-11.2	Champion Town of	235,500	5,400	235,500	0	853		8		
76.06-1-40.-601	Champion Town of	240,000	5,000	240,000	0	853		8		
76.06-2-16.4	Champion Town of	400,000	13,000	400,000	0	853		8		
76.06-2-41.3	Champion Town of	224,600	6,500	224,600	0	853		8		
85.00-1-10.4	Champion Town of	220,000	220,000	220,000	0	720		8		
85.08-1-2.161	Champion Town of	65,000	500	65,000	0	692		8		
85.08-1-13	Champion Town of	19,200	19,200	19,200	0	720		8		
85.08-1-21.19	Champion Town of	323,500	18,200	323,500	0	853		8		
85.12-2-21	Champion Town of	24,400	24,400	24,400	0	311		8		
85.12-2-29	Champion Town of	1,083,500	35,200	1,083,500	0	822		8		
85.15-1-3	Champion Town of	623,100	87,200	623,100	0	651		8		
85.15-1-24	Champion Town of	400	400	400	0	314		8		
85.15-1-32	Champion Town of	75,600	54,000	75,600	0	960		8		
93.00-1-25.33	Champion Town of	500	500	500	0	695		8		
93.00-1-35	Champion Town of	37,200	37,200	37,200	0	695		8		
76.14-1-25	Champion Town of Evergreen Cem	34,300	34,300	34,300	0	695		8		
85.08-1-21.16	Champion Town of Water Dist #5	225,000	200,000	225,000	0	822		8		
85.15-1-14	Champion Volunteer Fire Co Inc	287,200	37,200	287,200	0	447		1		
85.15-1-31	Champion Volunteer Fire Co Inc	500	500	500	0	314		1		
76.16-1-5.21	Chapman, Brian E.	115,700	32,300	146,900	0	210		1		
76.16-1-8	Charbonneau, John	26,000	17,500	26,000	0	270		1		
103.00-1-24.5	Chase, Jessy	50,300	28,500	50,300	0	210		1		
76.07-1-39	Chestnut, David A.	203,600	30,400	203,600	0	210		1		
76.14-1-30.3	Chiasson, Edward L. IV.	210,400	40,700	210,400	0	240		1		
Page Totals	Parcels	37	6,458,200	1,693,800	6,424,900					

Parcel Id	Name	2018	2019		Res Pct	Prp Cls	O C	R S	T C	Account Nbr
		Total Av	Land Av	Total Av						
76.00-1-44.52	Childers, Jackie D. Jr.	145,500	33,600	145,500	0	210		1		
93.07-2-16	Chisholm, Richard W.	62,200	16,900	62,200	0	260	W	1		
93.00-1-15.1	Church, Roberta J.	74,800	37,000	74,800	0	270		1		
93.00-1-25.34	Churchill, William G.	178,800	51,100	178,800	0	240		1		
682.00-62-1	Citizens Telecom Co of NY Inc	1,000	0	1,000	0	831		6		
76.06-1-16	City of Refuge Christian Churc	284,900	61,900	284,900	0	620		8		
76.14-1-27	Clark, David J.	121,200	28,700	121,200	0	210		1		
76.00-1-41.6	Clark, Douglas J. Jr.	189,600	53,700	189,600	0	241		1		
76.14-1-31	Clark, Douglas J. Jr.	6,900	1,300	6,900	0	591		1		
76.14-1-32.2	Clark, Gary L.	14,300	14,300	14,300	0	120		1		
76.14-1-34	Clark, Gary L.	145,400	38,100	145,400	0	210		1		
76.06-2-63	Clark, Georgina Renee	99,000	18,100	99,000	0	210		1		
76.05-1-1.1	Clark, Katherine	110,200	28,500	110,200	0	210		1		
76.05-1-2	Clark, Keith G. Jr.	67,600	19,200	67,600	0	210		1		
76.16-1-23	Clark, Ronald E.	26,800	19,100	26,800	0	271		1		
76.16-1-25.2	Clark, Ronald E.	92,100	42,400	92,100	0	280		1		
93.07-1-14	Cleaver, William J. Jr.	80,900	43,200	80,900	0	260	W	1		
76.12-1-4.221	Clement, John D.	130,700	50,300	130,700	0	242	W	1		
76.12-1-4.222	Clement, John D.	214,700	44,300	214,700	0	210		1		
85.00-1-35	Clement, John D.	4,200	4,200	4,200	0	314		1		
76.12-1-23	Clement, Richard H.	81,800	21,300	81,800	0	210		1		
85.08-1-2.182	Clemons, Clay	161,800	37,200	161,800	0	210		1		
76.12-1-21	Cloe, William C. II.	125,800	21,900	125,800	87	210		1		
76.00-2-10.1	Coates, William J.	103,900	44,300	103,900	0	240		1		
76.05-1-22	Cobb, Christine A.	3,000	3,000	3,000	0	323		1		
76.05-1-23.2	Cobb, Christine A.	64,400	19,600	64,400	0	210		1		
76.00-2-9.5	Cobb, Dan	97,500	24,000	97,500	0	210		1		
76.00-2-19.4	Cobb, Daniel	36,500	22,600	36,500	0	270		1		
76.05-1-3	Cobb, Daniel	45,900	25,000	45,900	0	270		1		
76.07-1-44.112	Cobb, Daniel	51,700	36,300	51,700	0	270		1		
76.07-1-44.16	Cobb, Daniel	190,900	36,600	190,900	0	210		1		
76.00-2-9.12	Cobb, Daniel W.	42,600	27,300	42,600	0	270		1		
76.05-1-4	Cobb, Daniel W.	32,200	15,700	32,200	0	270		1		
76.16-1-5.22	Cobb, Daniel W.	37,200	25,800	37,200	0	270		1		
76.16-1-5.23	Cobb, Daniel W.	38,600	27,600	38,600	0	270		1		
76.16-1-16.2	Cobb, Daniel W.	23,300	15,600	23,300	0	270		1		
85.07-1-34	Cobb, Daniel W.	36,000	22,000	36,000	0	270		1		
Page Totals	Parcels	37	3,223,900	1,031,700	3,223,900					

Parcel Id	Name	2018	2019		Res Pct	Prp Cls	O C	R S	T C	Account Nbr
		Total Av	Land Av	Total Av						
76.00-2-9.18	Cobb, Danielle	57,400	23,300	80,400	0	270		1		
76.05-1-17	Cobb, Gary D.	195,200	41,000	195,200	0	210		1		
76.00-2-19.2	Cobb, Gary D.	3,200	3,200	3,200	0	311		1		
76.00-2-19.11	Cobb, Joshua	42,200	42,200	42,200	0	311		1		
76.00-2-19.3	Cobb, Joshua	95,000	22,900	95,000	0	210		1		
76.00-2-19.7	Cobb, Joshua	1,700	1,700	1,700	0	314		1		
76.06-1-21	Cockburn, Ralph	91,500	21,200	91,500	0	210		1		
86.00-1-36.1	Colangelo, Joseph A.	305,000	41,200	305,000	0	240		1		
85.08-1-2.17	Colby, Everett E. III.	288,600	41,200	288,600	0	210		1		
93.07-1-2.1	Coleman, Douglas E.	23,100	23,100	23,100	0	322		1		
93.07-1-3	Coleman, Douglas E.	147,300	89,700	147,300	0	260	W	1		
76.07-1-23	Collette, Peter	157,800	24,500	144,500	0	210		1		
66.00-1-2.17	Collette, Thomas C.	263,600	31,600	263,600	0	210		1		
86.14-1-25.1	Colton, Justin	142,500	35,700	142,500	0	210		1		
93.00-1-13.9	Compo, Patrick C.	242,176	34,600	250,600	0	240		1		
66.00-1-2.15	Condiff, Stephen D.	254,600	31,000	256,600	0	210		1		
85.12-1-12.3	Constable, John P.	339,900	57,700	348,000	0	210		1		
85.12-2-11	Conteen, Robert C.	190,300	36,300	190,300	0	210		1		
85.07-1-23	Conway, Peter N.	234,300	37,200	234,300	0	210		1		
85.08-1-14	Conway, Peter N.	155,000	25,100	155,000	0	210		1		
86.05-1-57	Cook, Miller A.	262,500	41,800	262,500	0	210		1		
85.00-2-23.1	Cooley, Darwin	90,400	90,400	90,400	0	120		1		
85.00-2-23.2	Cooley, Darwin R.	270,700	38,800	270,700	0	210		1		
76.00-2-24.21	Cooper, Cory J.	21,500	21,500	21,500	0	311		1		
76.00-2-24.22	Cooper, Eric J.	201,800	43,600	201,800	0	283		1		
76.07-1-12.1	Cooper, Shelbie L.	48,700	18,200	48,700	0	270		1		
619.00-14-1	Copenhagen Wind Farm LLC		0	2,500,000	0	884		6		
66.00-1-2.7	Coss, Michael A.	356,000	41,600	356,000	0	210		1		
76.07-1-38	Covell, Richard G.	151,300	25,600	151,300	0	210		1		
85.08-1-7.1	Covell, Ronald D.	194,100	32,300	194,100	0	210		1		
85.15-1-7	Covey, Eric I.	244,700	34,800	244,700	0	210		1		
86.14-1-10	Covey, Eric I.	500	500	500	0	323		1		
93.00-1-16	Creighton, Andrew J.	162,600	38,000	162,600	0	210		1		
76.07-1-2.3	Crone Trustee, Robert E.	141,000	32,400	141,000	77	281		1		
93.00-1-26.1	Cronk, Barbara J.	157,900	105,800	157,900	0	113		1		
93.00-1-17.1	Cronk Trustee, Joel C.	27,800	27,800	27,800	0	322		1		
93.07-1-57	Crumb, Grant E. Jr.	75,800	50,700	75,800	0	260	W	1		
Page Totals	Parcels		37	5,637,676	1,308,200	8,165,900				

Parcel Id	Name	2018	2019		Res Pct	Prp Cls	O C	R S	T C	Account Nbr
		Total Av	Land Av	Total Av						
93.07-1-62	Crumb, Grant E. Jr.	3,400	3,400	3,400	0	311		1		
85.00-2-46.7	Cruz, Janelle A.	262,900	37,200	262,900	0	210		1		
76.07-1-29	Cullen, Reginald	133,100	23,300	133,100	0	210		1		
76.16-1-13	Cummings, Robert T.	111,700	18,200	111,700	0	210		1		
76.06-2-18	Cummins, Edmund J.	110,300	26,400	110,300	0	210		1		
76.12-1-19.2	Cummins, Shirley D.	168,500	35,500	168,500	0	210		1		
86.00-1-41	Curran, Michael	96,200	96,200	96,200	0	322		1		
85.12-2-22.9	DaCosta, Gaston	297,100	47,900	297,100	0	242		1		
93.00-1-14	Dalrymple, Scott W.	164,500	27,200	164,500	0	210		1		
93.00-1-28.52	Dalrymple, Scott W.	3,500	3,500	3,500	0	314		1		
85.15-1-45.4	Dalton, Wayne G.	119,500	33,600	119,500	0	210		1		
76.00-1-34	Danks, Timothy Arthur	195,200	62,200	195,200	0	240		1		
85.07-1-3	Davidson Family Trust	6,300	6,300	6,300	0	322		1		
86.14-1-1.1	Davis, Benjamin	18,400	18,400	18,400	0	311		1		
86.14-1-3.1	Davis, Benjamin F.	169,200	16,800	169,200	0	210		1		
93.00-1-33	Davis, Charles	45,700	22,000	45,700	0	270		1		
93.00-1-27.41	Davis, Daniel A.	158,600	41,600	200,900	0	242		1		
86.14-1-15	Davis, Dawn M.	86,600	17,500	86,600	0	210		1		
76.12-1-3.2	Davis, Kirk	134,200	35,800	134,200	0	210		1		
86.00-1-31.1	Davis, Wendell L. Jr.	281,800	31,200	281,800	0	210		1		
76.06-2-41.7	Dawley, Katelyn M.		28,800	72,900	0	210		1		
76.07-1-18.2	Day, Beverly	67,300	16,900	69,600	0	210		1		
93.00-1-29.2	Dealing, William J.	188,800	33,600	188,800	0	210		1		
66.00-1-6.1	Deion, Wilfred J.	23,400	23,400	23,400	0	322		1		
93.07-2-11	Deon, Daniel	76,600	32,000	76,600	0	260	W	1		
76.06-2-14	Deskens Co-Trustee, David	84,300	26,400	84,300	0	220		1		
76.06-2-15.2	Deskens Co-Trustee, David	65,600	13,500	65,600	0	220		1		
76.06-2-73	Deskens Co-Trustee, David	50,000	29,000	50,000	0	210		1		
86.14-1-16	Deutsche Bank National Trust	90,900	32,600	90,900	0	210		1		
93.07-1-4.1	Dicob, Neil E. Jr.	217,600	94,800	221,500	0	210	W	1		
93.00-1-25.53	Dicob, Todd E.	245,100	38,000	245,100	0	210		1		
93.07-2-22	Dietrich Revoc Trust, Douglas M.	49,000	16,900	49,000	0	260	W	1		
93.07-1-79.8	Dingman, Jane Wiley	21,900	21,900	21,900	0	311		1		
76.16-1-24	Dobranksy, Barbara	56,500	30,000	56,500	0	210		1		
76.16-1-15	Dobranksy, Mark A.	85,700	18,700	85,700	0	210		1		
85.12-1-23	Doner, Peter F.	119,900	36,800	119,900	0	210		1		
85.12-2-35	Donnell, Sean	235,000	26,800	235,000	0	210		1		
Page Totals	Parcels		37	4,244,300	1,124,300	4,365,700				

Parcel Id	Name	2018	2019		Res Pct	Prp Cls	O C	R S	T C	Account Nbr
		Total Av	Land Av	Total Av						
85.08-1-2.8	Doolittle, Michael L.	138,800	30,800	138,800	0	210		1		
86.00-1-48	Doremus, Ronald L.	261,600	81,100	261,600	0	240		1		
76.05-1-8	Drennen, Christian B.	182,700	19,400	182,700	0	210		1		
85.12-1-4.2	Dufner, Cody R.	103,800	32,000	103,800	0	210		1		
76.06-1-34	Dumeny, Samuel	109,500	13,600	109,500	0	210		1		
76.06-1-38.2	Dumeny, Samuel	13,100	13,100	13,100	0	311		1		
93.00-2-14.36	Earl, Jennifer	246,800	37,500	246,800	0	210		1		
93.00-2-8.1	Earl, Timothy L.	364,600	131,000	364,600	0	210	W	1		
93.00-2-14.31	Earl, Timothy L.	20,200	20,200	20,200	0	120		1		
86.00-1-46	Earle, Timothy B.	105,400	19,600	105,400	0	210		1		
76.07-1-40	Eckelman, Ellen	58,000	30,800	58,000	0	270		1		
76.05-1-12.2	Eddy, Gregory A.	148,900	27,600	148,900	0	210		1		
85.00-1-33.2	Eddy, Larry W.	158,100	30,500	158,100	0	210		1		
93.00-1-31.81	Eddy, Michael W.	304,500	39,300	304,500	0	240		1		
85.00-1-17	Eddy, Nelson Sr.	109,200	16,100	109,200	0	210		1		
93.00-2-8.2	Eddy, Samuel Q.	157,500	40,100	157,500	0	240		1		
85.00-1-33.1	Eddy, Stephen J.	258,500	116,400	258,500	0	112		1		
85.00-1-33.3	Eddy, Stephen J.	134,600	31,100	134,600	0	210		1		
76.14-1-4	Edgell, Adam G.	234,300	36,900	214,400	0	210		1		
103.00-1-21.22	Eisel, Michael J.	147,300	20,800	147,300	0	210		1		
103.00-1-21.21	Eisel, Stephen	444,100	273,400	444,100	0	112		1		
103.00-1-20	Eisel, Stephen C.	50,500	34,100	50,500	0	241		1		
103.00-1-21.1	Eisel, Stephen C.	63,600	23,600	63,600	0	210		1		
103.00-1-8	Eisel, Stephen L.	154,200	39,800	154,200	0	240		1		
103.00-1-9.1	Eisel, Stephen L.	62,400	22,300	62,400	0	210		1		
103.00-1-9.2	Eisel, Stephen L.	7,600	7,600	7,600	0	311		1		
103.00-1-22	Eisel, Stephen Lawrence	142,700	22,600	142,700	0	210		1		
103.00-1-23	Eisel Life Tenant, Marion	156,700	23,700	156,700	0	220		1		
76.00-1-24	Eisenhauer, Ashley M.	111,500	30,300	111,500	0	210		1		
76.14-1-14	Eisenhauer, Kenneth W.	217,100	34,800	217,100	0	210		1		
86.14-1-9	Eldridge, Charles V.	153,000	27,000	153,000	0	210		1		
85.15-1-21	Ellingsworth, Dennis J.	146,800	34,000	146,800	0	210		1		
93.00-2-3.1	Elmer, Carlton E.	57,400	57,400	57,400	0	105		1		
93.00-2-3.2	Elmer, Carlton E.	81,600	81,600	81,600	0	105		1		
93.00-2-47.1	Elmer, Kathleen M.	55,800	55,800	55,800	0	980		1		
93.00-2-47.2	Elmer, Randy J.	116,400	86,100	116,400	0	980		1		
93.00-2-44.2	Elmer, Shirley	85,400	85,400	85,400	0	120		1		
Page Totals	Parcels		37	5,364,200	1,727,400	5,344,300				

Parcel Id	Name	2018	2019		Res Pct	Prp Cls	O C	R S	T C	Account Nbr
		Total Av	Land Av	Total Av						
93.00-2-49	Elmer, Shirley	20,300	20,300	20,300	0	321		1		
85.00-2-25.2	Erdman, Christine	132,100	31,300	132,100	0	210		1		
76.00-2-11	Erie Boulevard Hydropower LP	255,100	20,000	255,100	0	874		6		
76.00-2-12	Erie Boulevard Hydropower LP	9,500	9,500	9,500	0	821		6		
76.00-2-13	Erie Boulevard Hydropower LP	64,000	64,000	64,000	0	821		6		
76.00-2-47	Erie Boulevard Hydropower LP	13,000	13,000	13,000	0	380		6		
76.07-1-43.1	Erie Boulevard Hydropower LP	489,000	200,000	489,000	0	821		6		
76.14-1-15	Erwin, Carolyn	45,300	31,300	45,300	0	270		1		
76.00-1-28.1	Erwin, Robert K.	180,300	89,300	180,300	0	241		1		
85.07-1-18	Erwin, Robert K.	296,000	30,600	296,000	0	210		1		
85.12-2-19	Evans, Stephen J.	164,200	29,900	164,200	0	210		1		
76.00-2-9.7	Everard, Barbara R.	102,700	24,300	102,700	0	210		1		
93.00-1-19.1	Eves, Gary D.	353,400	185,500	353,400	0	112		1		
93.00-1-21.1	Eves, Gary D.	48,600	48,600	48,600	0	120		1		
93.00-1-21.3	Eves, George W.	127,900	32,600	127,900	0	210		1		
93.00-1-21.4	Eves, John G.	137,200	34,500	137,200	0	210		1		
93.00-1-17.2	Eves, Marshall D.	136,500	31,900	136,500	0	210		1		
66.00-1-2.9	Fahrenbach, Christopher T.	336,000	41,000	336,000	0	210		1		
93.00-2-17.2	Fahsel, David A.	225,700	32,500	225,700	0	210		1		
93.00-2-14.34	Fahsel, Kaitlyn	256,800	32,500	256,800	0	210		1		
85.07-1-7	Fargo, David A.	91,400	32,600	91,400	0	210		1		
85.15-1-38.31	Fargo, Eric A.	23,500	19,700	23,500	0	312		1		
85.15-1-38.32	Fargo, Eric A.	19,200	19,200	19,200	0	311		1		
76.06-1-30	Fargo, Steven P.	203,200	26,700	203,200	0	210		1		
93.00-2-23.2	Farley, Timothy A.	290,800	32,500	290,800	0	210		1		
93.00-2-23.4	Farley, Timothy A.	28,600	28,600	28,600	0	105		1		
93.07-2-23	Farney, Gretchen A.	81,200	39,300	81,200	0	260	W	1		
85.08-1-2.181	Farney, Reginald	17,400	17,400	17,400	0	311		1		
85.08-1-1	Farney, Reginald A.	16,200	16,200	16,200	0	330		1		
103.00-1-13.1	Farr, Hilda A.	77,900	77,900	77,900	0	105		1		
86.00-1-53.2	Fauci, Michael A.	146,200	24,800	146,200	0	210		1		
103.00-1-10	Faul, Todd M.	187,400	59,000	187,400	0	210		1		
76.07-1-31	Favret, Jeremy	10,900	10,900	10,900	0	311		1		
93.00-1-25.36	Fazio, Matthew J.	246,100	43,700	246,100	0	210		1		
76.00-1-4	Felker, Elaine	56,000	32,700	56,000	0	210		1		
85.12-2-28	Ferguson, Bruce	217,800	34,700	217,800	0	210		1		
85.12-1-5	Ferguson, Robert E.	105,500	28,800	105,500	0	210		1		
Page Totals	Parcels		37	5,212,900	1,547,300	5,212,900				

Parcel Id	Name	2018	2019		Res Pct	Prp Cls	O C	R S	T C	Account Nbr
		Total Av	Land Av	Total Av						
85.08-1-2.31	Ferguson, Stanley D.	110,900	35,000	110,900	0	210		1		
76.12-1-2.23	Fernandez, Eric A.	279,000	48,500	279,000	0	210		1		
93.00-2-31.2	Fiaschetti, Julie R.	78,100	34,100	78,100	0	270		1		
76.06-2-45	Files, Jeffrey	91,300	25,700	91,300	0	210		1		
76.05-1-1.2	Files, Ronald	130,500	31,700	130,500	0	210		1		
76.06-2-51	Fineout, Jee Y.	110,000	27,200	110,000	0	210		1		
93.00-2-48.32	Fisher, Amos H.	45,000	34,100	45,000	0	110		1		
85.00-2-46.12	Fitzsimmons, John	23,900	23,900	23,900	0	311		1		
103.00-1-17.21	Fleming, Eric R.	3,000	3,000	3,000	0	105		1		
85.00-1-10.2	Fleming, Robert R.	47,500	31,200	47,500	0	210		1		
103.00-1-17.1	Fleming Lf Tenant, Terrance W.	21,500	21,500	21,500	0	105		1		
76.12-1-4.24	Fletcher, Jeremiah A.	229,400	49,000	233,200	0	210	W	1		
85.08-1-21.172	Flint, Jason M.	271,400	36,900	271,400	0	210		1		
76.14-1-28	Flitcroft, Nancy E.	107,900	32,800	107,900	0	210		1		
76.14-1-29	Flitcroft, Nancy E.	57,100	35,500	57,100	0	120		1		
93.07-2-19	Flynn, Marsha J.	37,700	16,900	37,700	0	260	W	1		
93.07-1-37	Fondack Trustee, Jeffrey T.	150,600	86,200	150,600	0	260	W	1		
76.12-1-20	Forbes, Rebecca D.	109,600	29,100	109,600	0	210		1		
76.00-2-9.116	Fordham, Kyle M.	13,500	13,500	13,500	0	311		1		
86.00-1-39.4	Forney, Ryan M.	173,300	42,300	173,300	0	210		1		
76.07-1-16	Foster, Sharon M.	120,500	17,500	120,500	0	280		1		
103.00-1-24.1	Foster Living Trust, Ronald R.	31,000	31,000	31,000	0	105		1		
103.00-1-24.2	Foster Trustee, Sherie	158,900	22,100	158,900	0	210		1		
103.00-1-24.6	Foster Trustee, Sherie	3,200	3,200	3,200	0	311		1		
93.00-1-23.4	Freeman, Brenton D.	184,900	36,600	184,900	0	210		1		
93.00-2-42.31	Freeman, Bruce R.	125,600	125,600	125,600	0	105		1		
93.00-2-43.21	Freeman, Bruce R.	60,300	60,300	60,300	0	120		1		
93.00-2-43.241	Freeman, Bruce R.	68,900	67,900	68,900	0	120		1		
93.00-2-42.32	Freeman, Herbert W. Jr.	165,500	38,100	165,500	0	210		1		
85.00-1-19.2	Freeman, Terry E.	265,700	42,500	265,700	0	210		1		
85.12-1-16	Freeman, William Roland Jr.	1,300	1,300	1,300	0	311		1		
76.00-2-6.2	Fulmont Ready Mix Inc	182,800	182,800	182,800	0	720		1		
93.00-2-51.2	Furgison, Joline M.	150,100	46,400	150,100	0	240		1		
76.06-2-35	Gadbaw, Sharon M.	83,100	21,800	83,100	0	210		1		
76.07-1-43.211	Gaebel, Jeffrey C.	15,700	15,700	15,700	0	311		1		
76.07-1-43.212	Gaebel, Jeffrey C.	15,500	15,500	15,500	0	311		1		
76.07-1-43.22	Gaebel, Jeffrey C.	333,000	32,300	333,000	0	210		1		
Page Totals	Parcels	37	4,057,200	1,418,700	4,061,000					

Parcel Id	Name	2018	2019		Res Pct	Prp Cls	O C	R S	T C	Account Nbr
		Total Av	Land Av	Total Av						
76.07-1-43.23	Gaebel, Jeffrey C.	5,300	5,300	5,300	0	310		1		
76.07-1-43.28	Gaebel, Jeffrey C.	15,200	15,200	15,200	0	311		1		
85.12-2-8	Gaebel, Richard J.	166,700	34,300	166,700	0	210		1		
76.06-1-1	Gagnon, Holly C.	112,000	29,700	112,000	0	210		1		
76.16-1-28	Gagnon, Norman E.	156,300	32,300	156,300	0	210		1		
76.16-1-27	Gagnon, Norman J.	18,300	18,300	18,300	0	323		1		
76.07-1-35.2	Gagnon, Normand J.	61,600	25,300	61,600	0	270		1		
93.00-1-15.31	Gaines, Mark F.	48,400	38,000	48,400	0	312		1		
93.00-1-15.32	Gaines, Mark F.	201,900	39,700	201,900	0	210		1		
76.00-1-35.3	Gaines, Thomas E.	199,800	40,700	199,800	0	210		1		
93.07-1-16	Galland, Danielle L.	93,100	38,300	93,100	0	260	W	1		
85.00-1-19.1	Gamble, Andrew S.	353,800	197,900	353,800	0	112		1		
76.06-2-7	Gamez, Jose	78,200	19,600	78,200	0	484		1		
76.06-2-30.1	Gamez, Jose	326,800	101,100	326,800	0	421		1		
85.15-1-52	Ganem, Raymond M.	7,400	7,400	7,400	0	105		1		
76.14-1-11	Gann, Jason	190,800	32,500	190,800	0	210		1		
76.12-1-2.3	Garavito, Eric	231,700	47,300	231,700	0	210		1		
85.07-1-28	Gardner, Christina M.	109,700	30,100	109,700	0	210		1		
93.00-2-27.4	Gardner, Todd L.	202,600	35,400	202,600	0	210		1		
86.00-1-24	Gardner, William	256,500	39,700	256,500	0	210		1		
93.07-1-4.2	Garrett, Charlotte A.	196,600	27,300	197,600	0	210		1		
76.06-2-32.1	Gates, Brandi L.	54,600	15,700	54,600	0	210		1		
86.00-1-15.1	Gates, Michael L.	31,300	31,300	31,300	0	120		1		
76.06-2-52	Gates, Ricky D.	98,800	18,900	98,800	0	210		1		
76.05-1-13	Gazda, Michael Andrew	147,700	11,000	147,700	0	210		1		
76.12-1-6.1	Gebo, Cheryl	89,800	38,900	89,800	0	242		1		
76.00-1-32	Gebo, Gary L.	96,500	30,800	96,500	0	210		1		
93.07-2-9	Genito, Anthony	63,000	36,100	63,000	0	260	W	1		
85.08-1-10	Gerace, Thomas A.	86,300	26,200	86,300	0	210		1		
76.00-1-2.1	Gerber, Conrad D.	97,900	97,900	97,900	0	120		1		
76.00-1-2.9	Gerber, Conrad D.	41,000	41,000	41,000	0	120		1		
76.00-1-5	Gerber, Conrad D.	333,500	154,600	333,500	0	120		1		
76.00-1-6	Gerber, Conrad D.	149,200	149,200	149,200	0	120		1		
86.05-1-22	Gerber, Conrad D.	117,600	32,900	117,600	0	210		1		
76.00-2-9.8	Gerber, Donald F.	159,000	26,000	159,000	0	210		1		
76.00-1-25.1	Gerber, Nathan	444,700	222,200	278,700	0	113		1		
76.00-1-3	Gerber, Nathan J.	218,500	107,100	218,500	0	110		1		
Page Totals	Parcels		37	5,262,100	1,895,200	5,097,100				

Parcel Id	Name	2018	2019		Res Pct	Prp Cls	O C	R S	T C	Account Nbr
		Total Av	Land Av	Total Av						
76.00-1-37.1	Gerber, Nathan J.	37,700	37,700	37,700	0	105	1			
76.00-1-42.21	Gerber, Nathan J.	7,300	7,300	7,300	0	105	1			
76.00-1-44.2	Gerber, Nathan J.	208,200	138,000	208,200	0	241	1			
76.00-1-45.1	Gerber, Nathan J.	29,300	29,300	29,300	0	120	1			
76.14-1-32.1	Gerber, Nathan J.	65,300	44,100	65,300	0	241	1			
85.00-1-4.1	Gerber, Nathan J.	760,600	325,400	760,600	0	112	1			
93.07-1-58	Getman, Terry L.	107,300	37,300	107,300	0	210	W	1		
93.07-1-61	Getman, Terry L.	19,700	700	19,700	0	312	1			
76.06-2-17	Gianelli, Steven W.	127,500	28,500	127,500	0	210	1			
76.00-2-7.22	Gibbs Life Tenant, Dayton Louis	87,300	33,700	87,300	0	210	1			
85.12-1-19	Gibeau, Daniel R.	255,600	32,500	255,600	0	210	1			
93.07-1-66	Gidney Life Tenant, Debra	185,200	43,800	185,200	0	210	W	1		
76.06-1-32	Gilligan, Michael R.	230,900	50,200	150,000	0	240	1			
76.00-1-8.5	Ginger, Joseph A.	126,900	36,500	126,900	0	210	1			
76.06-1-29.2	Glick, Matthew	261,500	20,200	261,500	0	210	1			
76.06-1-36.2	Glick, Shawn	38,800	28,800	38,800	0	312	1			
76.00-1-25.4	Gockley, Andrew P.		31,900	115,900	0	210	1			
76.00-1-25.3	Gockley, Galen R.		33,600	111,500	0	210	1			
93.00-1-31.22	Godlewski, Joseph M.	186,800	31,500	186,800	0	210	1			
93.00-1-31.4	Godlewski, Joseph M.	18,800	18,800	18,800	0	314	1			
85.15-1-41	Goeman, Bradley A.	85,000	34,500	105,000	0	210	1			
76.00-2-45.1	Gokey, Jeffrey	11,400	11,400	11,400	0	910	1			
76.00-2-45.21	Gokey, Jeffrey A.	66,700	61,000	66,700	0	260	1			
76.06-2-55	Gordon, Keith M.	173,900	30,700	173,900	0	210	1			
85.12-2-39	Gorman, Sean M.	222,600	29,300	222,600	0	210	1			
93.00-1-21.2	Gould, Kurt A.	103,900	32,500	124,900	0	210	1			
93.00-1-23.22	Goutremout, Jevon J.	107,300	33,400	107,300	0	210	1			
85.08-1-6	Graham, Jeffery T.	261,000	43,300	261,000	0	210	1			
86.00-1-30.1	Graham, Jeffery T.	43,400	43,400	43,400	0	323	1			
76.00-1-9.1	Graham, Sarah B.	162,400	40,100	162,400	0	210	1			
85.12-2-22.31	Grahn, Jeffrey A.	203,200	28,600	203,200	0	210	1			
85.00-1-25.23	Grammo, Jason M.	253,700	35,900	253,700	0	210	1			
76.07-1-33	Grant, Michael J.	149,900	30,900	149,900	0	210	1			
85.15-1-51	Grant, Michael J.	224,700	36,500	224,700	0	210	1			
76.00-1-30.1	GraRok LLC	527,100	527,100	527,100	0	720	1			
76.00-2-2.3	GraRok LLC	27,100	27,100	27,100	0	330	1			
76.00-2-2.4	GraRok LLC	100,200	100,200	100,200	0	321	1			
Page Totals	Parcels		37	5,478,200	2,155,700	5,665,700				

Parcel Id	Name	2018	2019		Res Pct	Prp Cls	O C	R S	T C	Account Nbr
		Total Av	Land Av	Total Av						
93.07-1-79.31	Gratch, James T.	224,100	29,200	224,100	0	210	1			
85.08-1-20	Grau, Mark A.	137,000	34,200	137,000	0	210	1			
93.00-1-9	Gray Media Group Inc	450,300	65,100	450,300	0	834	1			
76.06-1-26	Great Bend Elementary School	740,000	48,600	740,000	0	612	8			
76.07-1-34	Great Bend Fire Dept	11,800	11,800	11,800	0	322	8			
76.06-2-43.1	Great Bend Fire Dist	260,600	40,600	260,600	0	662	8			
76.06-2-43.2	Great Bend Fire Dist	241,000	47,700	241,000	0	662	8			
93.07-2-17	Greaud, Stacy L.	67,200	24,400	67,200	0	260	W 1			
76.06-1-25	Green, David DS Woods	147,200	16,400	147,200	0	280	1			
76.00-2-7.3	Greene, Eric J.	144,000	35,000	144,000	0	210	1			
76.14-1-30.2	Greene, John S.	96,300	33,100	96,300	0	210	1			
76.14-1-30.1	Greene, Kermit P.	70,300	70,300	70,300	0	105	1			
76.14-1-30.4	Greene, Kermit P.	12,300	12,300	12,300	0	311	1			
103.00-1-3	Greenwood, John S.	97,600	21,500	97,600	0	210	1			
86.00-1-36.2	Gump, Matthew Thomas	315,700	49,200	315,700	0	240	1			
85.07-1-26	Gutierrez, Carol E.	118,800	34,000	118,800	0	210	1			
76.00-2-21	GWR Inc	92,600	92,600	92,600	0	105	1			
76.00-2-22	GWR Inc	106,500	79,600	106,500	0	241	1			
85.15-1-23	Gydesen, Nelson M.	47,000	11,500	47,000	0	210	1			
76.00-1-9.2	Gyngyelegan, Georgette	192,000	27,800	192,000	0	210	1			
76.00-2-5	Gyurko, Karlton J.	231,600	116,000	231,600	0	280	1			
93.00-2-27.5	H&S Property Professional LLC	155,100	31,600	155,100	0	210	1			
76.06-1-20	Hadley, Kathy	44,000	13,800	44,000	0	210	1			
76.00-1-35.6	Hadley, Kevin H.	236,700	75,600	239,800	0	240	1			
76.06-1-3	Hadley, Kevin H.	11,700	11,700	11,700	0	311	1			
76.14-1-21	Hadley, Roger	15,200	15,200	15,200	0	311	1			
76.14-1-17	Hadley, Roger A.	212,800	32,500	212,800	0	210	1			
76.14-1-24.1	Hadley, Roger A. Jr.	286,800	159,300	286,800	0	112	1			
76.06-2-61	Hajdasz, John	61,200	10,800	61,200	0	210	1			
85.15-1-45.3	Hajdasz, Scott D.	132,600	22,900	132,600	0	210	1			
76.06-2-28	Haldeman, David K.	293,400	209,000	293,400	0	112	1			
76.06-2-37	Haldeman, David K.	12,200	12,200	12,200	0	105	1			
85.12-1-1.1	Hall, Altovise D.	260,300	32,200	260,300	0	210	1			
76.07-1-2.4	Hall, Gregory J.	15,400	15,100	15,400	99	312	1			
93.07-1-21	Hall, Julio	70,800	43,200	70,800	0	260	W 1			
93.00-1-8	Hall, Michael	42,700	18,300	42,700	0	210	1			
76.06-2-59	Hall, Raymond G.	128,400	14,300	128,400	0	210	1			
Page Totals	Parcels		37	5,783,200	1,618,600	5,786,300				

Parcel Id	Name	2018	2019		Res Pct	Prp Cls	O C	R S	T C	Account Nbr
		Total Av	Land Av	Total Av						
85.12-1-6	Hallenbeck, Michael Allan	39,300	28,800	39,300	0	270	1			
85.08-1-2.143	Hallenbeck, Roger A.	48,000	31,000	44,300	0	270	1			
85.00-2-12.4	Hammond, Elton F.	203,600	59,400	203,600	0	210	1			
85.12-1-7	Hammond, Thomas R.	180,800	23,200	180,800	0	210	1			
76.00-1-43.1	Hanlon, Michael	41,300	41,300	41,300	0	322	1			
76.00-1-44.1	Hanlon, Michael	32,300	32,300	32,300	0	323	1			
85.00-1-14	Hanlon, Michael	122,200	120,200	122,200	0	241	1			
85.00-1-2.3	Hanlon, Michael F.	100	100	100	0	314	1			
66.00-1-2.3	Hanna, Michael A.	326,900	54,100	326,900	0	210	1			
76.00-1-33.2	Hanson Aggregates NY Inc	207,200	207,200	207,200	0	720	1			
76.00-1-46	Hanson Aggregates NY Inc	544,900	243,300	544,900	0	720	1			
76.16-1-18	Hardy, David W.	5,100	5,100	5,100	0	314	1			
86.14-1-2.2	Harper, Randall R.	191,400	32,000	191,400	0	210	1			
86.14-1-3.2	Harper, Randall R.	8,800	8,800	8,800	0	323	1			
86.05-1-19	Harper, William A.	16,500	16,500	16,500	0	311	1			
86.05-1-20	Harper, William A.	19,700	19,700	19,700	0	311	1			
93.00-2-37	Harper Irrev Fam Prot	600	600	600	0	314	1			
93.00-2-38.1	Harper Irrev Fam Prot	15,800	15,800	15,800	0	323	1			
93.00-1-11.1	Harris, Darrel B.	142,800	142,800	142,800	0	120	1			
93.00-1-11.2	Harris, Darrell B.	214,700	30,100	214,700	0	210	1			
103.00-1-1.1	Harris, Darwin J. Jr.	152,200	84,300	152,200	0	241	1			
103.00-1-25.1	Harris, Julie A.	5,000	5,000	5,000	0	314	1			
103.00-1-25.2	Harris, Julie A.	2,300	2,300	2,300	0	311	1			
85.15-1-15	Harris, Michael	105,500	30,100	105,500	0	210	1			
86.05-1-23	Harris, Randy L.	134,400	24,800	134,400	0	210	1			
86.05-1-24	Harris, Randy L.	129,000	19,500	129,000	0	210	1			
93.00-2-36.1	Harris, Jennifer L.	67,700	67,700	67,700	0	323	1			
76.07-1-18.3	Hatch, Ruth	114,300	35,900	114,300	0	210	1			
86.05-1-39	Hayes, Robert II.	111,200	31,800	181,700	0	210	1			
85.15-1-16	Hayslett, Robert	226,600	25,700	226,600	0	210	1			
85.08-1-7.3	Hazen, Kevin B.	196,200	31,400	196,200	0	210	1			
85.15-1-26	Heart, Kathryn Crows	101,400	24,200	101,400	0	210	1			
103.00-1-12	Hebert, Stephen J.	131,500	28,500	131,500	0	210	1			
76.00-2-23	Hebert Family Trust	69,400	20,600	69,400	0	210	1			
93.00-1-31.6	Hebert Family Trust	220,700	37,000	220,700	0	210	1			
93.07-1-2.22	Hekel, Justin M.	199,800	131,100	199,800	0	260	1			
76.06-1-35.1	Helm, Michele	43,500	20,300	43,500	0	210	1			
Page Totals	Parcels	37	4,372,700	1,732,500	4,439,500					

Parcel Id	Name	2018	2019		Res Pct	Prp Cls	O C	R S S	T C	Account Nbr
		Total Av	Land Av	Total Av						
76.06-1-8	Henry, Nicole A.	98,100	18,500	98,100	0	210		1		
85.00-2-45.2	Hensley, Gloria R.	240,600	43,500	240,600	0	240		1		
85.00-1-28.3	Hess, Joseph R.	256,900	30,500	256,900	0	210		1		
85.12-2-12.1	Hewitt, Thomas B.	253,000	40,700	253,000	0	210		1		
93.00-1-15.2	Hewitt, Timothy D.	114,300	32,700	114,300	0	210		1		
76.12-1-2.25	Hickey, Dana D.	175,800	48,700	175,800	0	210		1		
76.00-1-21	Higgins, Corey J.	154,800	30,300	154,800	0	210		1		
93.07-1-67.1	Higgins, Paul K.	41,900	30,700	41,900	0	260	W	1		
93.07-1-67.2	Higgins, Paul K.	25,700	25,700	25,700	0	311	W	1		
93.07-1-68	Higgins, Paul K.	78,800	78,300	78,800	0	312	W	1		
76.00-1-18.3	Higgins, Rodney J.	90,300	30,700	90,300	0	210		1		
76.14-1-12	Hill, David M.	143,600	31,300	145,100	0	210		1		
85.12-2-37	Hill, Diego C.	243,300	28,600	243,300	0	210		1		
93.00-2-26	Hill, Donald E.	1,000	1,000	1,000	0	314		1		
76.14-1-9.2	Hilligas, Samuel P.	96,600	34,300	96,600	0	210		1		
93.07-1-40	Hilligas, Terry C.	36,100	36,100	36,100	0	311	W	1		
93.07-1-79.5	Hilligas, Terry C.	283,000	37,000	297,100	0	210		1		
85.15-1-38.33	Hillside Cemetery Association	10,000	10,000	10,000	0	695		8		
85.15-1-39	Hillside Cemetery Association	129,500	125,100	129,500	0	695		8		
76.07-1-35.522	Hilton, Franklin III.	55,600	9,900	55,600	0	210		1		
76.07-1-35.342	Hilton, Franklin III.	15,800	15,800	15,800	0	311		1		
76.07-1-43.29	Hines, Govi Paul	280,800	30,500	280,800	0	210		1		
76.00-2-9.4	Hives, Bruce L.	161,000	23,900	161,000	0	210		1		
93.00-2-50.3	Hodge, John D.	128,700	27,500	128,700	0	210		1		
93.07-1-6.2	Hoffman, Kathy B.	122,200	68,400	122,200	0	260	W	1		
85.15-1-9	Holmes, Kevin R.	183,200	31,500	183,200	0	210		1		
86.05-1-27	Homan, Michael W.	3,000	3,000	3,000	0	311		1		
86.05-1-28	Homan, Michael W.	3,000	3,000	3,000	0	311		1		
93.00-2-31.1	Hoose, Nelson E.	36,100	36,100	36,100	0	323		1		
93.00-2-31.3	Hoose, Nelson E.	17,500	17,500	17,500	0	311		1		
93.00-2-31.5	Hoose, Nelson E. Sr.	49,200	27,300	49,200	0	210		1		
93.07-2-5	Hoover, Leslie E.	28,600	28,600	28,600	0	311	W	1		
93.00-1-3	Hoppel, Patricia L.	46,800	32,400	46,800	0	270		1		
86.05-1-18	Hopps, Gary R.	16,400	16,400	16,400	0	311		1		
86.00-1-56	Horning, Diana L.	18,800	18,700	18,800	0	312		1		
93.00-2-14.4	Hostetter, Alice	27,700	27,700	27,700	0	105		1		
76.00-1-33.1	Hostetter, Alice G.	373,000	151,300	373,000	0	112		1		
Page Totals	Parcels		37	4,040,700	1,283,200	4,056,300				

Parcel Id	Name	2018	2019		Res Pct	Prp Cls	O C	R S	T C	Account Nbr
		Total Av	Land Av	Total Av						
76.00-1-33.4	Hostetter, Alice G.	400	400	400	0	105		1		
76.00-1-33.5	Hostetter, Alice G.	4,300	4,300	4,300	0	105		1		
76.00-1-35.4	Hostetter, Alice G.	71,500	71,500	71,500	0	105		1		
85.08-1-2.12	House, Leslie A.	35,000	27,900	35,000	0	270		1		
86.14-1-11.1	House Life Tenant, Harry R.	130,500	32,700	130,500	0	210		1		
86.14-1-11.2	House Life Tenant, Harry R.	100	100	100	0	321		1		
76.07-1-22.1	Householder, Thomas M.	52,900	15,200	52,900	0	210		1		
76.00-2-19.5	Howland, Louis A. Sr.	12,700	12,600	12,700	0	270		1		
85.12-2-17	Howland, Todd R.	350,200	32,600	350,200	0	210		1		
85.15-1-45.1	Hoyt, Joshua J.	136,800	40,200	136,800	0	241		1		
85.15-1-45.2	Hoyt, Joshua J.	18,200	18,200	18,200	0	314		1		
76.00-2-4	Hubbard, Eric D.	196,800	113,200	196,800	0	240		1		
76.12-1-6.3	Hubbard, Eric D.	81,100	23,800	81,100	0	280		1		
76.12-1-6.4	Hubbard, Eric D.	12,700	12,600	12,700	0	312		1		
76.12-1-6.6	Hubbard, Eric D.	24,400	19,400	24,400	0	270		1		
76.06-2-44.1	Huddlestun, Daniel W.	235,000	25,900	235,000	0	210		1		
76.12-1-4.23	Huertas, Carmelo	253,500	54,800	253,500	0	210		1		
93.07-1-18	Hulbert, Michael N.	46,900	46,900	46,900	0	311	W	1		
85.00-1-18.2	Hunt, Patrick K.	192,300	34,500	192,300	0	210		1		
76.12-1-18.-701	Huntley, Fred L.	200	200	200	0	330		1		
76.06-2-78	Huntley, Sidney A.	122,600	35,800	122,600	0	210		1		
76.12-1-18	Huntley, Sidney A.	12,500	12,500	12,500	0	330		1		
85.08-1-4.2	Hutchins, Scott	85,000	33,600	85,000	0	210		1		
85.00-1-10.1	Hutton, Paul S.	365,900	253,500	365,900	0	112		1		
85.00-2-25.1	Hutton, Paul S.	26,300	26,300	26,300	0	120		1		
85.00-2-44.1	Hutton, Paul S.	137,900	135,700	137,900	0	120		1		
76.06-2-58	Intorica, Michael J.	70,500	17,300	70,500	0	210		1		
76.06-2-42	Irey, Timothy J.	164,200	32,200	164,200	0	210		1		
76.14-1-18	Jacks, Michael C.	158,100	35,600	158,100	0	210		1		
85.15-1-27	Jackson, Kenneth R.	28,600	19,700	28,600	0	270		1		
76.06-1-24	Jackson, Orlando	146,400	31,600	146,400	0	210		1		
76.06-2-41.4	Jackson, Wayne C.	180,200	32,900	181,200	0	210		1		
85.00-1-13.3	James, Thomas J.	132,400	35,400	132,400	0	210		1		
76.14-1-20	Jefferson County of	500	500	500	0	311		1		
85.00-2-17.1	Jefferson County of	56,600	56,600	56,600	0	942		1		
85.00-2-17.2	Jefferson County of	1,400	1,400	1,400	0	942		8		
93.00-1-18	Jefferson County of	97,800	96,800	97,800	0	720		8		
Page Totals	Parcels	37	3,642,400	1,444,400	3,643,400					

Parcel Id	Name	2018	2019		Res Pct	Prp Cls	O C	R S	T C	Account Nbr
		Total Av	Land Av	Total Av						
93.00-1-31.5	Jefferson County of	400	400	400	0	314		1		
93.00-2-14.232	Jefferson County of	16,300	16,300	16,300	0	311		8		
93.00-2-45	Jefferson County of	7,600	7,600	7,600	0	314		8		
103.00-1-15	Jefferson County of	49,500	49,500	49,500	0	942		1		
76.00-2-44.2	Jennings, Andrew D.	84,000	24,000	84,000	0	210		1		
93.00-1-13.6	Jennings, Andrew D.	22,400	22,400	22,400	0	311		1		
93.00-1-13.7	Jennings, Andrew D.	22,200	22,200	22,200	0	311		1		
85.12-2-32	JKS Design Build LLC	14,600	14,600	14,600	0	311		1		
76.06-2-71	Johnson, Brian	67,600	15,500	67,600	0	210		1		
85.12-2-22.7	Johnson, Jerrod J.	362,300	44,800	362,300	0	210		1		
76.12-1-2.22	Jones, Jason Russell	339,300	49,400	339,300	0	210		1		
85.08-1-9	Jones Trustee, Norman Jr.	152,200	32,600	152,200	0	210		1		
93.00-2-21	Kahler, Jeremiah E.	79,300	45,100	79,300	53	270		1		
76.07-1-41.2	Kamide, Christopher J.	233,600	30,400	233,600	0	210		1		
85.00-1-23	Kampnich, Daniel	40,300	31,300	40,300	0	210		1		
93.07-1-7	Kane, Daniel T.	183,400	72,600	183,400	0	260	W	1		
76.06-2-13	Karow, Nathanael John	163,700	33,900	163,700	0	210		1		
85.12-2-31	Keddy, Ryan A.	261,300	30,100	261,300	0	210		1		
85.07-1-20.4	Keefer, Todd H.	239,200	39,600	239,200	0	210		1		
76.06-2-69	Kelly, Dwayne L.	153,500	13,000	153,500	0	210		1		
85.15-1-25	Kelly, Michael R.	64,300	11,500	64,300	0	210		1		
85.08-1-3	Kemp, Mervin H. Jr.	235,000	37,000	235,000	0	210		1		
76.06-2-15.5	Kempen, Daniel J.	293,700	26,500	293,700	0	220		1		
76.07-1-6	Kempney, Shawn	144,500	18,200	144,500	0	210		1		
85.07-1-29	Kennedy, Seth D.	133,000	32,000	133,000	0	210		1		
85.08-1-2.2	Kepler, Jeffrey M.	185,000	32,600	185,000	0	210		1		
93.07-2-4	Keruskie, Maurice Edward	42,700	26,200	42,700	0	260	W	1		
76.07-1-25	KeyBank NA	118,300	30,600	118,300	0	210		1		
93.00-2-51.1	Kiebach, Harold C.	81,000	81,000	81,000	0	105		1		
103.00-1-16	Kiebach, Harold C.	198,800	89,800	198,800	0	112		1		
66.00-1-2.4	Kilgore, Keith E.	310,200	53,000	310,200	0	210		1		
76.16-1-26.22	Kimmick, Stephen J. Jr.	56,000	30,400	56,000	0	270		1		
76.07-1-44.13	King, Zachary R.	16,300	16,300	16,300	0	311		1		
76.07-1-44.14	King, Zachary R.	196,400	26,300	196,400	0	210		1		
85.00-1-10.3	Kirch, Dewey J.	17,300	17,300	17,300	0	311		1		
85.00-2-16.6	Kirkpatrick, Stacey L.	169,700	33,500	169,700	0	210		1		
86.14-1-7	Kiser, Jared L.	184,100	27,000	184,100	0	210		1		
Page Totals	Parcels	37	4,939,000	1,184,500	4,939,000					

Parcel Id	Name	2018	2019		Res Pct	Prp Cls	O C	R S	T C	Account Nbr
		Total Av	Land Av	Total Av						
93.00-2-41	Kloster, Sue	172,300	45,600	172,300	0	425	1			
86.00-1-38.1	Kneeland, David L.	119,300	33,000	119,300	0	210	1			
86.00-1-38.2	Kneeland Malcolm H Jr	92,600	32,900	92,600	0	210	1			
76.16-1-21	Knight Life Tenant, Diane L.	156,000	21,000	156,000	0	210	1			
76.06-2-72	Knox, Paul	119,900	16,400	119,900	0	210	1			
93.00-1-34	Koch, Richard E.	113,900	22,900	113,900	0	210	1			
85.15-1-37	Koster, Frank J.	113,600	36,700	113,600	0	210	1			
76.06-2-9	Kraak Living Trust Trustee, Eleanor P.	20,000	20,000	20,000	0	330	1			
85.12-2-22.32	Krueger, Brian	24,000	24,000	24,000	0	311	1			
93.07-1-45	Kuehnle, Bret A.	136,200	28,800	136,200	0	210	1			
76.06-2-16.1	Kuhar, Eugene	125,000	35,000	125,000	0	220	1			
76.06-2-16.6	Kuhar, Eugene	141,300	31,500	141,300	0	280	1			
85.12-2-15	Kuszniaj, Christopher P.	155,500	34,000	155,500	0	210	1			
86.14-1-25.2	Labare, Randy M.	179,400	36,100	179,400	0	210	1			
85.00-1-16	Labarge, Peter J.	162,600	34,500	162,600	0	210	1			
85.08-1-2.142	Labouf, Lonnie	41,000	21,200	41,000	0	270	1			
76.05-1-15	Lacey, Gerald	158,300	33,800	158,300	0	210	1			
76.07-1-3	Lacey, Richard L.	127,700	29,800	127,700	0	210	1			
93.00-2-14.35	LaClair, Ryan P.	203,200	32,500	203,200	0	210	1			
93.00-1-25.2	Lafontaine, Daryl	161,000	33,300	161,000	0	210	1			
76.00-1-44.3	Laidlaw Waste Systems	57,700	57,700	57,700	0	851	1			
85.00-1-1	Laidlaw Waste Systems	42,400	42,400	42,400	0	851	1			
85.00-1-2.1	Laidlaw Waste Systems	57,100	57,100	57,100	0	852	1			
76.06-1-18	Laird, Kelly	123,800	20,100	123,800	0	210	1			
76.06-2-21.-301	Lamar Outdoor Advertising	20,000	20,000	20,000	0	474	1			
76.06-2-10	Landreth, Lawrence W.	120,800	28,800	120,800	0	480	1			
76.07-1-18.5	Lane, Richard C.	176,000	30,500	176,000	0	210	1			
76.06-1-12.1	Lang, Joshua Lee	214,400	26,500	214,400	0	210	1			
85.12-2-20.3	Lappi, Ronnie D.	196,300	28,600	196,300	0	210	1			
76.06-2-33.3	Larabee, William A.	700	700	700	0	311	1			
76.06-2-34	Larabee, William A.	142,100	22,200	142,100	0	210	1			
76.07-1-13.1	Larose, William G.	100,100	54,500	100,100	0	411	1			
76.05-1-27	Larson, Ken	120,300	19,100	120,300	0	210	1			
93.00-1-13.4	Larue, Steven C.	30,400	30,400	30,400	0	311	1			
93.00-2-16.2	Latremore , Erik J.	343,200	84,100	366,000	0	242	1			
86.05-1-59	Latter Day Saints Church of JC	535,900	67,600	535,900	0	620	8			
76.06-2-53	Lavanha, Dennis	124,900	26,400	124,900	0	280	1			
Page Totals	Parcels	37	4,928,900	1,219,700	4,951,700					

Parcel Id	Name	2018	2019		Res Pct	Prp Cls	O C	R S	T C	Account Nbr
		Total Av	Land Av	Total Av						
76.16-1-29	Lavanha, Lucas D.	129,800	30,900	129,800	0	210		1		
76.07-1-14.3	Lavanha, Margaret L.	200,800	26,800	200,800	0	210		1		
93.00-2-32.2	Lawler, Christian M.	35,900	35,900	35,900	0	311		1		
93.00-2-32.1	Lawler, Claud J.	350,900	51,000	350,900	0	242		1		
93.00-2-33	Lawler, Dianne M.	134,500	35,300	134,500	0	240		1		
93.00-2-32.3	Lawler, Roxanne J.	130,900	52,900	130,900	0	242		1		
76.07-1-21	Lawton, Lloyd R.	80,000	30,300	80,000	0	230		1		
86.05-1-63.3	LC Real Estate Properties LLC		128,400	139,900	0	331		1		
86.05-1-63.4	LC Real Estate Properties LLC		98,100	98,100	0	330		1		
76.06-1-23	Leach, David J.	22,500	22,500	22,500	0	311		1		
85.15-1-18	Leary, Daniel	700	700	700	0	311		1		
85.15-1-19	Leary, Daniel M.	163,600	31,800	164,600	0	210		1		
93.00-1-28.22	LeBarge, Sherri L.	180,500	35,100	180,500	0	210		1		
93.07-2-20	Lehman, Mark D.	61,800	17,300	61,800	0	260	W	1		
93.00-1-13.1	Leigh, Christopher M.	34,300	34,300	34,300	0	311		1		
85.12-2-22.5	Leitch, Thomas G.	314,700	44,800	314,700	0	210		1		
76.07-1-30	Lemorta, Darren P.	174,100	31,400	174,100	0	210		1		
76.00-1-10	Lewis, Gordon A.	142,800	115,000	142,800	0	241		1		
86.05-1-32	Lewis, Michael D.	97,700	32,600	97,700	0	210		1		
76.00-2-43	Lewis County of	32,600	32,600	32,600	0	720		1		
93.00-2-19	Leydig, Matthew J.	99,900	37,200	99,900	0	240		1		
93.07-1-46.6	Lithkousky, Bernard W.	231,100	27,000	231,100	0	210		1		
93.07-1-46.71	Lithkousky, Bernard W.	10,100	10,100	10,100	0	311		1		
76.14-1-23	Locy, Joseph E.	101,800	34,200	101,800	0	210		1		
76.07-1-2.2	Locy, Stephen	78,700	20,500	78,700	0	210		1		
85.12-1-17.1	Long Falls Baptist Church	194,800	28,800	194,800	0	620		8		
76.05-1-20	Lonsbary, Andrew W.	162,000	31,000	162,000	0	210		1		
103.00-1-24.7	Lortie, William C.	45,700	28,000	45,700	0	210		1		
85.08-1-21.18	Love, Jason J.	16,900	35,800	308,300	0	210		1		
76.00-1-44.41	Lundquist, Lloyd D.	160,700	40,400	160,700	0	210		1		
93.00-2-31.42	Lundy, Cullen D.	214,900	36,000	214,900	0	210		1		
86.00-1-47.1	Lundy, Michael E.	394,400	24,600	394,400	0	210		1		
86.00-1-47.2	Lundy, Michael E.	125,500	125,500	133,500	0	190		1		
85.12-1-17.2	Lundy Dev & Property Mgmt LLC	226,200	38,700	226,200	0	440		1		
86.00-1-37.1	Lundy Trustee, Erin C.	314,200	40,100	314,200	0	117		1		
86.00-1-37.3	Lundy Trustee, Erin C.	21,700	21,700	21,700	0	311		1		
76.06-2-15.1	Lusby, Amber	290,000	26,500	290,000	0	220		1		
Page Totals	Parcels	37	4,976,700	1,493,800	5,515,100					

Parcel Id	Name	2018	2019		Res Pct	Prp Cls	O C	R S	T C	Account Nbr
		Total Av	Land Av	Total Av						
86.05-1-13	Lyndaker, Michael	244,900	89,400	227,100	0	242	1			
76.07-1-18.61	MacCue, Justin M.	110,600	23,900	110,600	0	210	1			
76.06-2-70	Maestas, Ray D.	180,600	16,800	180,600	0	210	1			
93.07-1-79.91	Magee, Byron A.	225,000	33,600	225,000	0	210	1			
86.14-1-13.1	Magro, Stefano	500	500	500	0	692	1			
86.14-1-18.1	Magro, Stefano	4,500	4,500	4,500	0	311	1			
86.14-1-20.2	Magro, Stefano	325,000	37,000	325,000	0	210	1			
86.14-1-20.3	Magro, Stefano	8,700	8,700	8,700	0	311	1			
86.14-1-21	Magro, Stefano	9,500	9,500	9,500	0	323	1			
76.07-1-44.3	Main, Sandra S.	63,800	31,300	63,800	0	270	1			
76.07-1-44.18	Main, William C.	19,400	19,400	19,400	0	311	1			
76.07-1-44.19	Main, William C.	4,000	4,000	4,000	0	311	1			
76.06-2-27	Maine, Jean M.	67,800	20,900	83,700	0	210	1			
76.14-1-22.2	Makuch, Charles T.	196,000	35,300	196,000	0	210	1			
66.00-1-2.6	Malcolm, Kingsley L.	301,500	59,500	301,500	0	210	1			
93.07-2-3	Malette, Dale	12,700	12,700	12,700	0	311	W 1			
93.00-1-2.22	Malette, Dale W.	170,300	34,000	170,300	0	210	1			
93.07-2-2	Malette, Dale W.	56,800	24,000	56,800	0	260	W 1			
93.07-1-26	Malone, Mark P.	87,100	85,500	87,100	0	312	W 1			
93.00-1-27.3	Mangan, Benjamin I.	11,700	11,700	11,700	0	120	1			
93.00-1-28.21	Mangan, Benjamin I.	119,600	35,100	119,600	0	242	1			
93.00-1-28.7	Mangan, Benjamin I.	26,500	23,300	26,500	0	120	1			
93.00-1-28.8	Mangan, Benjamin I.	12,200	12,200	12,200	0	311	1			
93.00-2-25	Mann, Amy Lynn	109,700	31,000	109,700	0	210	1			
76.00-1-42.22	Marcel, Joseph M.	239,700	34,500	239,700	0	210	1			
76.00-1-45.2	Marcel, Joseph M.	185,400	31,900	42,400	0	210	1			
76.07-1-35.341	Marek, Joseph R.	26,000	26,000	26,000	0	311	1			
85.07-1-21	Marino, Jaimie D.	2,400	2,400	2,400	0	314	1			
85.07-1-22	Marino, Jaimie D.	167,600	33,300	167,600	0	210	1			
93.00-2-50.1	Marks Farms Realty LLC	40,500	40,500	40,500	0	120	1			
93.00-2-50.4	Marks Farms Realty LLC	13,300	13,300	13,300	0	120	1			
93.07-1-79.11	Marks Farms Realty LLC	45,400	57,600	57,600	0	120	1			
76.00-2-9.14	Marolf, Trina J.	28,800	28,800	28,800	0	311	1			
76.00-2-9.111	Marolf, Trina T.	112,100	25,500	112,100	0	210	1			
76.06-2-44.4	Martens, Drew	225,800	23,600	225,800	0	210	1			
93.00-2-12.2	Martin, Bernard	300	300	300	0	311	1			
93.00-2-12.1	Martin, Bernard Diane J.	84,900	53,400	84,900	0	113	1			
Page Totals	Parcels		37	3,540,600	1,034,900	3,407,900				

Parcel Id	Name	2018	2019		Res Pct	Prp Cls	O C	R S	T C	Account Nbr
		Total Av	Land Av	Total Av						
76.00-2-2.1	Martin, Jay R.	170,100	37,700	170,100	0	210	1			
76.00-2-24.1	Martin, Kevin W.	45,700	45,700	45,700	0	910	1			
85.07-1-4	Martin, Kevin W.	6,500	6,500	6,500	0	910	1			
86.05-1-4	Martin, Kevin W.	266,700	38,200	263,900	0	210	1			
86.05-1-33	Martin, Kevin W.	55,800	46,000	55,800	0	270	1			
85.08-1-21.6	Martin, Mark K.	297,600	35,800	297,600	0	210	1			
76.16-1-3	Martin, Robert J. Sr.	66,900	26,000	60,800	0	210	1			
76.06-2-24	Martin, Roderick K.	132,400	18,600	140,700	0	210	1			
76.00-2-46.1	Martin Street Ltd	2,100	2,100	2,100	0	322	1			
76.06-2-64	Martinez, Jose	93,700	15,600	93,700	0	210	1			
93.00-1-27.42	Martini, Aimee LaValley	21,100	21,100	21,100	0	311	1			
85.12-2-33	Martynek Trustee, Joseph	235,900	30,300	235,900	0	210	1			
76.06-2-16.2	Mason & Assoc Holdings LLC	25,500	25,500	25,500	0	330	1			
86.00-1-30.3	Massey, Barbara J.	165,300	37,000	165,300	0	210	1			
85.15-1-42	Mathar, George J.	12,900	12,900	12,900	0	311	1			
85.15-1-43	Mathar, George J.	143,800	31,400	143,800	0	210	1			
85.15-1-44	Mathar, George J.	23,200	23,200	23,200	0	323	1			
76.07-1-35.521	Matteson, William M.	60,800	31,200	60,800	0	210	1			
76.06-2-44.5	May, Jack T. III.	225,700	23,500	225,700	0	210	1			
85.12-2-5.1	McAvoy, Holly A.	172,900	36,400	172,900	0	210	1			
76.00-2-7.41	McAvoy, James W.	99,200	32,600	99,200	0	210	1			
76.00-2-7.42	McAvoy, James W.	16,500	16,500	16,500	0	311	1			
76.16-1-26.1	Mcbride, Gary D	40,000	23,100	40,000	0	312	1			
76.16-1-26.21	Mcbride, Gregory	174,600	31,400	174,600	0	210	1			
76.00-2-2.5	McBride, Gregory L.	4,500	4,500	4,500	0	105	1			
86.00-1-29.1	Mccabe, Deanna J.	94,200	63,300	94,200	0	241	1			
93.00-2-22.1	Mccalops, William B.	156,400	23,300	156,400	0	210	1			
76.06-2-31	Mccarty, Danny M. Jr.	127,300	27,700	127,300	0	210	1			
76.00-1-17	Mcdermid, Sandra M.	66,300	23,300	66,300	0	210	1			
93.00-1-31.23	Mcdonald, Michael V.	172,000	31,500	172,000	0	210	1			
93.00-1-31.24	Mcdonald, Michael V.	16,500	16,500	16,500	0	311	1			
93.00-1-31.7	Mcdonald, Michael V.	23,200	23,200	24,700	0	312	1			
93.00-1-31.21	McDonald, Mike	16,500	16,500	16,500	0	311	1			
85.12-2-12.3	McGowan, Kathleen J.	216,800	28,100	216,800	0	210	1			
76.00-1-44.54	McGriff, Christopher	184,500	33,800	184,500	0	210	1			
93.00-2-14.231	McKenna, Patrick M.	260,100	37,500	260,100	0	210	1			
85.12-2-3	McKinnon, Benjamin N.	143,400	28,000	143,400	0	210	1			
Page Totals	Parcels		37	4,036,600	1,005,500	4,037,500				

Parcel Id	Name	2018	2019		Res Pct	Prp Cls	O C	R S	T C	Account Nbr
		Total Av	Land Av	Total Av						
85.15-1-30	McLane, Michael J.	35,000	21,000	35,000	0	210		1		
76.06-1-17	McMahon, William L.	127,700	30,500	127,700	0	210		1		
93.07-1-12	McNeely, John	275,600	131,500	275,600	0	210	W	1		
85.00-2-24.1	McPhee, Kevin S.	132,400	49,400	132,400	0	240		1		
76.16-1-14	Mead, Michael A. II.	135,500	27,700	135,500	0	210		1		
86.05-1-60	Meadowbrook Terrace Inc	6,145,200	143,800	6,145,200	0	410		8		
85.12-2-20.1	Medeiros, Ricardo C.	229,600	33,800	229,600	0	210		1		
66.00-1-2.11	Medina, Adam	269,200	30,100	269,200	0	210		1		
85.15-1-6	Medina, Anthony Jr.	131,600	31,000	131,600	0	210		1		
85.12-1-3	Mehaffy, Amber L.	95,300	39,500	95,300	0	210		1		
76.12-1-2.24	Metzger, Frederick G.	189,700	49,200	189,700	0	210		1		
76.06-1-28.2	Meyers, Reinhart C.	256,300	55,000	256,300	50	280		1		
76.07-1-22.2	MFC Properties LLC	184,800	30,600	184,800	0	421		1		
93.00-1-36	Micek, Jay M.	140,500	24,700	140,500	0	210		1		
93.00-1-24.2	Micek, Lance	293,000	36,900	293,000	0	210		1		
93.00-1-24.1	Micek, Marvin F.	97,200	97,200	97,200	0	120		1		
93.07-1-23	Mielnik, Joyce W.	180,200	53,600	180,200	0	210	W	1		
86.00-1-45.2	Millard, Gregory T.	192,500	42,300	192,500	0	440		1		
86.00-1-45.3	Millard, Gregory T.	200,300	31,000	200,300	0	210		1		
93.07-2-14	Miller, Heather R.	72,600	18,500	72,600	0	260	W	1		
93.07-1-65	Miller, Jodi	237,300	34,500	237,300	0	210		1		
85.08-1-15	Miller, Richard G.	117,200	28,900	117,200	0	210		1		
76.00-2-8.1	Miller, Richard L.	189,800	65,600	189,800	0	241		1		
93.07-1-9	Miller, Thomas E.	82,100	29,100	82,100	0	260	W	1		
85.00-2-46.11	Mitchell, Micheal S.	270,000	38,500	270,000	0	240		1		
86.00-1-32	Mitchell, Scott H.	392,800	82,800	392,800	0	240		1		
76.06-1-10	Mix, Almon I.	122,000	25,500	122,000	0	210		1		
85.00-1-32.1	Mix, Kenneth A.	144,600	46,200	144,600	0	240		1		
93.07-1-17	Molnar Trustee, Frank D.	159,000	66,800	159,000	0	210	W	1		
93.00-2-27.3	Monaghan, Tanya Kilbourn L.	133,600	34,500	133,600	0	210		1		
85.08-1-21.5	Monnat, Gwyn F.	234,700	37,800	234,700	0	210		1		
93.00-2-29	Mono, Terry L.	45,000	30,000	45,000	0	210		1		
76.00-2-14.1	Montgomery, Bruce W.	145,100	27,300	145,100	0	210		1		
86.00-1-31.3	Moore, Tamara M.	41,600	17,400	41,600	0	270		1		
76.07-1-47.2	Morgan, Gail M.	90,100	21,000	90,100	0	210		1		
76.06-1-11	Morris, Justin A.	123,700	16,200	123,700	0	210		1		
93.07-2-18	Morris, Kenneth	122,600	59,500	122,600	0	260	W	1		
Page Totals	Parcels		37	12,035,400	1,638,900	12,035,400				

Parcel Id	Name	2018	2019		Res Pct	Prp Cls	O C	R S	T C	Account Nbr
		Total Av	Land Av	Total Av						
76.00-1-41.1	Moseley, Christine E.	39,800	36,200	39,800	0	112		1		
76.14-1-33	Moseley, Christine E.	236,000	77,300	236,000	0	240		1		
76.16-1-4	Moseley, Kenneth S.	99,200	20,900	99,200	0	210		1		
76.00-1-20	Moseley, Scott	126,700	31,800	126,700	0	210		1		
93.07-1-46.9	Moser, Charity A.	300	300	300	0	323		1		
93.07-1-56	Moser, Charity A.	81,500	53,700	81,500	0	210	W	1		
93.07-1-63	Moser, Charity A.	8,600	8,600	8,600	0	311		1		
76.00-2-7.21	Moser, Joshua	285,400	126,100	285,400	0	112		1		
76.00-2-8.2	Moser, Joshua	77,200	77,200	77,200	0	105		1		
85.07-1-10	Moser, Kendall	126,300	18,600	126,300	0	210		1		
85.07-1-24	Moser, Kendall	34,800	27,800	34,800	0	312		1		
85.07-1-25	Moser, Kendall J.	266,200	35,700	266,200	0	210		1		
76.00-2-29	Moser, Willard J.	15,400	15,400	15,400	0	105		1		
76.00-2-30	Moser, Willard J.	262,000	176,300	262,000	0	112		1		
86.05-1-25	Moser, Willard J.	78,900	21,000	78,900	0	210		1		
93.00-1-28.1	Moserdale Dairy LLC	56,900	56,900	56,900	0	120		1		
93.07-1-44	Mosher, Daniel L.	278,500	88,600	278,500	0	210	W	1		
76.16-1-7	Mosher, Ryan D.	126,000	25,600	126,000	0	210		1		
93.00-1-25.52	Mount, Jared L.	268,000	38,000	268,000	0	210		1		
76.07-1-43.26	Mountain River Properties LLC	17,400	17,400	17,400	0	311		1		
85.15-1-1	Mullins, Chad E.	176,200	31,400	176,200	0	210		1		
85.08-1-2.194	Mulvaney, Matthew S.	210,400	26,100	210,400	0	210		1		
85.08-1-2.192	Mulvaney, Scott	13,900	13,900	13,900	0	311		1		
85.08-1-23	Mulvaney, Scott P.	135,800	17,300	135,800	0	210		1		
85.00-1-27	Murcrest Farms LLC	8,500	8,500	8,500	0	105		1		
85.00-1-28.2	Murcrest Farms LLC	56,300	56,300	56,300	0	105		1		
93.00-1-25.1	Murcrest Farms LLC	33,100	33,100	33,100	0	105		1		
93.00-1-27.2	Murcrest Farms LLC	204,700	31,300	204,700	0	220		1		
93.00-1-28.3	Murcrest Farms LLC	14,600	14,600	14,600	0	105		1		
93.00-1-29.1	Murcrest Farms LLC	84,900	84,900	84,900	0	120		1		
93.00-1-30	Murcrest Farms LLC	215,000	112,700	215,000	0	112		1		
93.00-1-31.1	Murcrest Farms LLC	145,600	145,600	145,600	0	105		1		
93.00-1-32.2	Murcrest Farms LLC	633,500	333,300	633,500	0	112		1		
93.00-1-37	Murcrest Farms LLC	144,300	33,400	144,300	0	210		1		
93.00-1-38	Murcrest Farms LLC	1,548,400	237,000	1,548,400	0	112		1		
103.00-1-11.1	Murcrest Farms LLC	65,700	65,700	65,700	0	120		1		
103.00-1-17.22	Murcrest Farms LLC	418,300	166,600	418,300	0	112		1		
Page Totals	Parcels		37	6,594,300	2,365,100	6,594,300				

Parcel Id	Name	2018	2019		Res Pct	Prp Cls	O C	R S	T C	Account Nbr
		Total Av	Land Av	Total Av						
85.12-2-13	Murphy, Sarenia F.	237,200	34,100	237,200	0	210	1			
85.00-1-25.22	Murphy, Scott S.	247,900	36,300	247,900	0	210	1			
93.07-1-60	Murphy, Wayne L.	183,400	53,300	183,400	0	260	W 1			
85.00-1-7	Murray, Douglas L.	5,800	5,800	5,800	0	910	1			
103.00-1-11.2	Murray, Mark G.	307,900	28,000	307,900	0	210	1			
76.00-1-22.3	Murrock, Darryl T.	24,300	24,300	24,300	0	120	1			
76.00-2-46.2	National Grid	2,400	2,400	2,400	0	800	6			
76.06-2-1.1	National Grid	30,700	30,700	30,700	0	311	6			
76.06-2-1.2	National Grid	30,100	30,100	30,100	0	972	6			
85.15-1-34	National Grid	14,900	14,900	14,900	0	311	1			
582.00-12-5.1	National Grid	4,054,424	0	4,184,824	0	861	5			
582.00-12-5.2	National Grid	305,172	0	314,987	0	861	5			
682.00-12-1	National Grid	683,657	0	683,657	0	882	6			
682.00-12-2	National Grid	81,819	0	81,819	0	882	6			
682.00-12-4	National Grid	3,898	0	3,898	0	882	6			
682.00-12-6.1	National Grid	1,441,454	0	1,441,454	0	884	6			
682.00-12-6.2	National Grid	108,497	0	108,497	0	884	6			
682.00-12-7.1	National Grid	285,485	0	285,485	0	885	6			
682.00-12-7.2	National Grid	21,488	0	21,488	0	885	6			
692.00-12-8	National Grid	1,540,113	0	1,540,113	0	883	6			
694.00-12-9	National Grid	10,542	0	10,542	0	882	6			
85.12-2-20.4	Necker, William	215,600	30,000	215,600	0	210	1			
76.06-2-44.3	Neir, William H. Jr.	3,700	3,700	3,700	0	323	1			
76.07-1-8	Netto, Lena M.	71,200	31,500	71,200	0	210	1			
93.00-2-39	Nevills Trustee, Robert G.	37,500	37,500	37,500	0	323	1			
85.07-1-6.5	Nguyen, Sheila N.	5,800	5,800	5,800	0	323	1			
85.07-1-9.2	Nichols, Robert L. Jr.	186,800	33,400	186,800	0	210	1			
76.06-1-28.1	Nier, William H.	13,100	13,100	13,100	0	311	1			
76.06-1-27	Nier, William H. Jr.	119,900	43,100	119,900	0	444	1			
85.08-1-2.13	Nier, William H. Jr.	900	900	900	0	311	1			
85.07-1-9.1	Nier, William Henry	103,000	33,600	103,000	0	240	1			
85.08-1-2.41	Nordin, Adam G.	226,300	35,800	226,300	0	210	1			
85.08-1-11	North Country Fellowship Chrch	195,600	43,800	195,600	0	620	8			
86.00-1-27	North Country Housing	400	400	400	0	314	1			
86.00-1-31.2	Northern Developers LLC	23,200	23,200	23,200	0	311	1			
76.06-1-5	Northern Pintail Properties	108,000	29,400	108,000	0	484	1			
76.07-1-44.12	Null, Staci L.	99,700	29,500	99,700	0	210	1			
Page Totals	Parcels	37	11,031,849	654,600	11,172,064					

Parcel Id	Name	2018	2019		Res Pct	Prp Cls	O C	R S	T C	Account Nbr
		Total Av	Land Av	Total Av						
85.15-1-17	Oatman, Gerald	182,200	32,500	182,200	0	210	1			
85.12-2-5.2	Oatman, Jonathan W.	269,200	35,200	269,200	0	210	1			
93.00-1-6.1	Oatman, Ralph Edwin	21,200	21,200	21,200	0	323	1			
93.00-1-6.2	Oatman, Ralph Edwin	192,900	36,800	192,900	0	210	1			
93.00-1-6.31	Oatman, Ralph Edwin	6,100	6,100	6,100	0	311	1			
93.07-1-46.32	Oatridge, Kenneth M.	40,700	16,000	40,700	0	270	1			
76.07-1-44.61	Oconnor, David C.	268,600	53,200	268,600	0	280	1			
85.08-1-19	OConnor, Douglas P.	180,000	33,900	180,000	0	210	1			
76.00-1-43.2	OConnor, Sean	113,900	31,300	113,900	0	210	1			
85.12-2-40	Odett, Adam L.	257,500	33,200	257,500	0	210	1			
86.05-1-64	ODett, Nicole E.	117,300	28,400	117,300	0	210	1			
85.00-2-16.2	Ogden, Sharon A.	135,700	42,600	135,700	0	241	1			
93.00-1-28.4	OLEary, Kendal R.	257,800	34,500	257,800	0	210	1			
85.00-1-25.3	Oliver, Charles J.	8,300	8,300	8,300	0	311	1			
85.00-1-26	Oliver, Charles J.	180,600	32,500	180,600	0	210	1			
76.07-1-43.213	Oliver, Michael	123,000	30,200	153,300	0	210	1			
76.07-1-43.214	Oliver, Michael	15,800	4,000	4,000	0	311	1			
85.15-1-11	Olley, Robert J.	249,600	31,800	249,600	0	210	1			
66.00-1-2.12	Orrell, Gregory	265,900	39,200	265,900	0	210	1			
93.00-2-52	Ostrowski, Jon H.	211,500	153,600	211,500	0	112	1			
103.00-1-14.1	Ostrowski, Jon H.	88,100	88,100	88,100	0	120	1			
103.00-1-14.2	Ostrowski, Jon H.	140,300	39,800	140,300	0	110	1			
93.00-1-19.2	Overton, Joshua J.	170,000	35,900	170,000	0	210	1			
93.00-1-13.3	Paige, Christopher S.	235,100	34,900	235,100	0	210	1			
93.00-1-13.5	Paige, Christopher S.	27,500	27,500	27,500	0	311	1			
76.12-1-14.1	Paladino, John Jr.	57,800	39,300	57,800	0	280	1			
76.16-1-10.1	Palladino, Frank A.	25,100	20,800	25,100	0	270	1			
86.14-1-14	Palladino, Jeramie J.	82,100	11,100	82,100	0	210	1			
76.12-1-13	Palladino, John	149,600	46,000	149,600	0	280	1			
76.00-2-9.13	Palladino, John F.	42,700	25,800	42,700	0	270	1			
76.00-2-15	Palladino, John F.	17,800	14,600	17,800	0	271	1			
76.12-1-4.1	Palladino, John F.	15,600	15,600	15,600	0	311	1			
76.16-1-10.2	Palladino, John F.	35,000	27,600	87,500	0	210	1			
76.00-2-17	Palladino, John F. Jr.	44,000	27,500	44,000	0	271	1			
76.12-1-24	Palladino, Joseph D.	38,200	24,100	38,200	0	270	1			
76.06-2-54	Papa Family Ltd Partnership	189,100	45,500	189,100	0	464	1			
76.00-1-35.5	Parcels, Phillip A.	226,300	35,600	226,300	0	210	1			
Page Totals	Parcels	37	4,682,100	1,264,200	4,753,100					

Parcel Id	Name	2018	2019		Res Pct	Prp Cls	O C	R S	T C	Account Nbr
		Total Av	Land Av	Total Av						
76.12-1-4.21	Parker, James E.	33,500	33,500	33,500	0	320	1			
85.07-1-15	Parker, Robert J.	122,200	31,600	122,200	0	210	1			
86.14-1-22	Parks, David L.	400	400	400	0	310	1			
86.14-1-23	Parks, David L.	100	100	100	0	300	1			
93.00-1-1	Parks, Kenneth H.	500	500	500	0	314	1			
86.05-1-58	Parnes, Michal Setti	273,400	36,300	273,400	0	210	1			
76.07-1-35.31	Parobeck, Jonathan L.	133,800	30,500	133,800	0	210	1			
93.07-1-25	Parvese, Frank M.	2,700	2,700	2,700	0	314	1			
86.14-1-13.2	Patchin, Jana M.	47,000	18,800	47,000	0	270	1			
86.05-1-36	Pathania, Deepak	281,600	27,400	281,600	0	210	1			
93.00-1-28.6	Paulsen, David	417,500	50,300	417,500	0	241	1			
76.00-1-13	Peck, Brian	84,200	23,300	84,200	0	210	1			
76.00-1-14	Peck, Brian S.	78,600	28,900	78,600	0	210	1			
76.00-1-15	Peck, Brian S.	442,900	184,800	442,900	35	241	1			
85.07-1-14	Peck, Cory	126,300	31,600	126,300	0	210	1			
76.00-1-11	Peck, John D.	415,500	261,700	415,500	0	112	1			
86.00-1-35	Peck, Leonard C.	189,500	41,600	189,500	0	240	1			
76.06-2-30.2	Peck, Robert G.	249,700	48,600	249,700	0	240	1			
85.12-1-24	Peck, Stephen G.	151,000	38,200	150,000	0	240	1			
76.06-2-41.5	Pennock, Gary A.	12,000	12,000	12,000	0	311	1			
85.08-1-2.42	Perrigo, Kimberly C.	65,500	35,800	65,500	0	270	1			
85.12-1-9	Persha, Jeffrey S.	84,000	10,800	84,000	0	210	1			
76.06-2-44.622	Petras, Michael P.	234,500	20,700	237,900	0	210	1			
85.07-1-35	Petty, Earl	24,700	19,600	24,700	0	270	1			
86.05-1-11	Petzoldt, Bernice	79,500	35,100	79,500	0	210	1			
86.05-1-14	Petzoldt, Mark	83,400	33,100	83,400	0	210	1			
85.00-1-34	Phelps, Brian S.	100	100	100	0	314	1			
85.00-1-36	Phelps, Brian S.	78,200	34,900	78,200	0	240	1			
85.00-1-37.2	Phelps, Brian S.	55,200	32,500	55,200	0	210	1			
93.07-1-50	Phelps, Brian S.	60,800	14,600	60,800	0	260	1			
85.00-1-37.1	Phelps, Charles W.	78,200	32,500	78,200	0	210	1			
76.05-1-11.3	Phelps Trust, Russell H.	5,500	5,500	5,500	0	330	1			
76.05-1-12.1	Phelps Trust, Russell H.	160,900	38,900	160,900	0	416	1			
76.12-1-10.1	Phillips, Angel M.	133,800	26,500	133,800	0	210	1			
93.07-1-79.12	Phillips, Tara L.	90,200	22,400	90,200	0	210	1			
76.07-1-19	Pierce, Reid R.	154,800	30,500	154,800	0	210	1			
93.00-2-18	Piper, Amber M.	90,200	34,500	90,200	0	210	1			
Page Totals	Parcels		37	4,541,900	1,330,800	4,544,300				

Parcel Id	Name	2018	2019		Res Pct	Prp Cls	O C	R S	T C	Account Nbr
		Total Av	Land Av	Total Av						
76.00-1-43.3	Piper, James R.	100,800	31,000	100,800	0	210		1		
93.00-1-23.1	Pisarski, Helen M.	127,300	62,700	127,300	0	240		1		
93.00-1-23.3	Pisarski, Jason A.	154,700	45,400	154,700	0	210		1		
93.00-1-23.21	Pisarski, Scott M.	26,500	26,500	26,500	0	311		1		
93.00-2-44.1	Pleasant Lake Farms LLC	59,200	59,200	59,200	0	120		1		
85.07-1-20.1	Plimpton, Steven Edward	325,200	66,800	325,200	0	242		1		
76.07-1-5	Pomerville, Mark	65,400	35,700	65,400	0	270		1		
76.06-1-19	Pomerville, Mark A.	101,400	17,800	101,400	0	210		1		
76.06-2-50.1	Pomerville, Richard	100,200	40,500	100,200	0	416		1		
85.00-1-6	Porter, Richard C.	13,500	13,500	13,500	0	120		1		
85.00-1-12.1	Porter, Richard C.	49,300	49,300	49,300	0	120		1		
76.06-2-25	Post, Brian Matthew	76,000	18,100	76,000	0	210		1		
93.00-2-1	Potter, Jane Ellen	20,700	20,700	20,700	0	322		1		
93.00-2-4	Potter, Jane Ellen	125,900	125,400	125,900	0	312	W	1		
76.07-1-10	Powell, John M.	98,300	14,100	98,300	0	210		1		
93.07-1-73	Powis, Jeffery A.	310,000	49,600	310,000	0	210	W	1		
93.00-2-50.2	Powis, Kenneth A.	89,500	40,200	89,500	0	210		1		
76.06-2-50.3	Predmore, Phyllis M.	105,900	26,900	105,900	0	210		1		
76.05-1-21	Price, Kenneth C.	102,000	26,400	102,000	0	210		1		
76.00-2-2.2	Purington, Reggie D.	265,200	36,500	265,200	0	210		1		
93.07-1-10	Purington, Samuel	97,300	29,100	97,300	0	260	W	1		
76.16-1-22	Pustizzi, David J.	83,700	31,700	83,700	0	210		1		
76.00-2-6.1	Putman, Hubert R.	90,000	47,000	90,000	0	240		1		
76.00-2-6.3	Putman, Hubert R.	22,500	22,500	22,500	0	311		1		
85.15-1-33	Qi, Jin	383,000	63,600	383,000	0	240		1		
76.00-1-18.1	Queary, Paul R.	96,200	34,500	96,200	0	210		1		
93.00-1-4.2	Quick, William	108,700	34,500	108,700	0	210		1		
93.07-1-19	Ragan, John	72,000	31,000	72,000	0	260	W	1		
86.00-1-6.2	Ramazanoglu, Mehmet F.	291,300	35,800	291,300	0	210		1		
76.05-1-11.1	Rambone, Norris R.	158,000	31,000	158,000	0	210		1		
93.07-2-6	Randolph, Robert Scott	55,000	55,000	55,000	0	311	W	1		
93.00-1-13.8	Ranieri, Michael E.	215,600	37,100	215,600	0	210		1		
93.00-2-28.2	Reber, Jordan M.	162,500	37,600	162,500	0	210		1		
93.00-2-8.3	Redmond, James N.	89,300	50,300	89,300	0	210		1		
85.08-1-21.14	Redmore, James W.	16,900	16,900	16,900	0	311		1		
85.08-1-21.15	Redmore, James W.	217,800	30,000	223,600	0	210		1		
93.07-2-15	Remington, Emily C.	68,500	33,700	68,500	0	260	W	1		
Page Totals	Parcels	37	4,545,300	1,427,600	4,551,100					

Parcel Id	Name	2018	2019		Res Pct	Prp Cls	O C	R S	T C	Account Nbr
		Total Av	Land Av	Total Av						
85.12-2-22.4	Remsburg, James O. Jr.	15,000	15,000	15,000	0	311		1		
85.12-2-24	Remsburg, James O. Jr.	234,900	39,800	234,900	0	210		1		
93.07-1-75	Rennie, Michael W.	127,900	23,900	127,900	0	210		1		
93.07-1-78	Rennie, Michael W.	3,500	3,500	3,500	0	311		1		
85.15-1-49	Rice, Mark J.	91,900	31,300	91,900	0	210		1		
93.07-2-30	Rice, Michael A.	78,000	25,900	78,000	0	260	W	1		
85.12-1-10	Rice, Theodore	73,100	18,700	73,100	0	210		1		
85.12-1-11	Rice, Theodore A.	6,000	6,000	6,000	0	314		1		
85.08-1-4.4	Rich, John J. Jr.	205,800	27,300	205,800	0	210		1		
93.07-2-25	Rich, Michael	32,000	31,900	32,000	0	312	W	1		
85.12-2-7	Richards, Charles A.	193,800	36,600	195,300	0	210		1		
76.06-2-23	Richardson, Daniel	8,900	8,900	8,900	0	311		1		
85.08-1-2.162	Richardson, Daniel	82,200	33,800	82,200	0	210		1		
103.00-1-18.2	Richardson, Erika E.	4,600	4,600	4,600	0	311		1		
76.06-1-7	Ridsdale, Shawn	60,200	13,400	60,200	0	210		1		
76.06-1-22	Ridsdale, Wayne A.	47,200	14,400	47,200	0	210		1		
103.00-1-24.4	Ritz, Thomas M.	39,500	22,400	39,500	0	270		1		
93.00-1-31.3	Rivers, Catherine M.	140,700	38,700	140,700	0	210		1		
76.07-1-44.5	Rivers, Troy A.	53,400	28,200	53,400	0	210		1		
86.05-1-3	RML Properties LLC	315,700	73,400	340,900	0	431		1		
86.05-1-31	RML Properties LLC	11,700	11,700	11,700	0	311		1		
85.08-1-24	Roan, Carol M.	120,900	36,300	122,800	0	210		1		
93.07-1-22	Robbins, Michael J.	67,700	43,400	67,700	0	260	W	1		
93.00-2-34	Roberts, Shanna	132,500	32,500	132,500	0	210		1		
85.07-1-6.2	Robertson, Ether	3,500	3,500	3,500	0	323		1		
76.06-2-32.2	Robinson, Bernard S. II.	4,000	4,000	4,000	0	311		1		
76.06-2-33.1	Robinson, Bernard S. II.	173,200	31,500	173,200	0	210		1		
76.06-2-33.2	Robinson, Bernard S. II.	6,500	5,000	6,500	0	312		1		
76.06-2-67	Robinson, Bernard S. II.	10,100	10,000	10,100	0	270		1		
76.06-2-68	Robinson, Bernard S. II.	10,000	10,000	10,000	0	311		1		
85.08-1-21.112	Robinson, Brandon J.	384,700	49,300	384,700	0	240		1		
93.00-2-22.2	Robinson, Richard C.	60,000	24,000	60,000	0	210		1		
86.14-1-24	Rocha, Michael	239,500	38,200	239,500	0	210		1		
85.07-1-6.1	Rockwood, Wesley S.	51,300	51,300	51,300	0	322		1		
93.07-2-29	Roes, Dale	71,400	25,900	71,400	0	260	W	1		
85.07-1-1	Roes, Gary J.	107,900	23,400	107,900	0	210		1		
85.07-1-2.1	Roes, Gary J.	323,800	64,600	323,800	0	280		1		
Page Totals	Parcels	37	3,593,000	962,300	3,621,600					

Parcel Id	Name	2018	2019		Res Pct	Prp Cls	O C	R S	R S	T C	Account Nbr
		Total Av	Land Av	Total Av							
85.07-1-6.3	Roes, Gary J.	12,600	12,600	12,600	0	322		1			
93.00-2-27.2	Roes, Jason	111,500	30,000	111,500	0	210		1			
93.07-2-24	Roes Trustee, Melvin A.	78,500	35,200	78,500	0	260	W	1			
76.12-1-14.2	Rogers, Carl E.	18,900	9,900	18,900	0	270		1			
76.12-1-15	Rogers, Carl E.	36,000	25,500	36,000	0	210		1			
76.16-1-6	Rogers, Carl J.	28,500	25,700	28,500	0	210		1			
93.07-1-47	Roggie, Benjamin J.	64,500	16,000	64,500	0	260		1			
85.00-2-16.5	Roggie, Cheryl A.	17,900	17,900	17,900	0	311		1			
86.00-1-18.3	Roggie, Farms	92,700	73,500	92,700	0	120		1			
85.12-1-2.1	Roggie, Loren	76,100	53,600	76,100	0	270		1			
86.05-1-62	Roggie, Loren C.	161,900	24,600	161,900	0	210		1			
85.00-2-16.4	Roggie, Lynn M.	30,700	30,700	30,700	0	311		1			
85.12-1-21	Roggie, Wilbur	265,500	29,400	265,500	0	210		1			
76.00-2-24.31	Roggie Farms LLC	84,800	84,800	84,800	0	120		1			
76.00-2-24.32	Roggie Farms LLC	32,200	32,200	32,200	0	105		1			
76.00-2-25.1	Roggie Farms LLC	15,600	15,600	15,600	0	105		1			
76.00-2-25.2	Roggie Farms LLC	5,900	5,900	5,900	0	105		1			
76.00-2-27	Roggie Farms LLC	75,400	64,900	73,500	0	111		1			
86.05-1-8	Roggie Farms LLC	419,600	165,400	419,600	0	111		1			
86.05-1-15	Roggie Farms LLC	34,700	34,700	34,700	0	120		1			
86.05-1-16	Roggie Farms LLC	151,200	27,200	151,200	0	210		1			
85.00-1-30	Rohr, Donald	106,800	31,300	106,800	0	210		1			
93.00-1-4.1	Rohr, Donald E.	60,500	60,500	60,500	0	105		1			
93.07-2-1	Rohr, Donald E.	47,000	40,900	47,000	0	312	W	1			
93.07-1-13	Rome, Byron C.	75,900	39,900	75,900	0	260	W	1			
93.00-2-46.1	Rosner, David	71,000	71,000	71,000	0	323		1			
93.00-2-46.2	Rosner, Martha E.	496,000	37,000	496,000	0	210		1			
85.07-1-33.2	Rossignol, Sean	99,400	25,700	45,700	0	210		1			
76.00-2-9.3	Rossignol, Shawn K.	155,500	23,900	155,500	0	210		1			
85.00-2-12.1	Rounds, Michael E.	82,000	34,600	82,000	60	210		1			
85.00-2-12.6	Rounds, Michael E.	24,500	24,500	24,500	0	311		1			
85.00-1-10.5	Rowsam , Billie Jean	139,700	32,500	139,700	0	210		1			
76.06-2-44.621	Ruberte, Yelena Y.	237,400	21,600	237,400	0	210		1			
76.06-2-50.2	Rumble, Travis D.	30,300	13,000	30,300	0	270		1			
85.12-1-18	Runge, Anna M.	105,300	26,400	105,300	0	210		1			
85.08-1-21.113	Ruperd, Daniel J.		32,300	223,600	0	210		1			
85.08-1-2.6	Rushlow, James A. Jr.	125,900	30,500	125,900	0	210		1			
Page Totals	Parcels		37	3,671,900	1,360,900	3,839,900					

Parcel Id	Name	2018	2019		Res Pct	Prp Cls	O C	R S	T C	Account Nbr
		Total Av	Land Av	Total Av						
85.12-1-22	Rushman, Robert G.	162,000	42,100	162,000	60	280	1			
76.00-1-18.2	Russell, Steven C.	121,100	30,500	121,100	0	210	1			
93.00-1-6.32	Russell, Taryn L.	106,100	32,600	106,100	0	210	1			
85.00-1-31.2	Rutland Town of	57,700	57,700	57,700	0	720	8			
76.05-1-25	Saber, Jeffrey	91,000	30,900	91,000	0	210	1			
76.16-1-20.1	Saber, Jeffrey A.	184,400	73,600	184,400	0	240	1			
76.16-1-20.2	Saber, Jeffrey A.	98,300	25,300	98,300	0	210	1			
86.00-1-25	Saber, Jeffrey A.	129,100	44,700	129,100	87	240	1			
86.05-1-26	Saber, Jeffrey A.	3,800	3,800	3,800	0	314	1			
76.07-1-18.62	Saber, Kevin L.	138,300	23,900	138,300	0	210	1			
76.07-1-7	Saber, Milo Mary E.	126,500	35,400	126,500	0	210	1			
85.08-1-21.12	Sanchez, Giovanni	260,200	35,800	260,200	0	210	1			
85.00-1-18.1	Sanders, Verna	15,300	15,300	15,300	0	323	1			
86.00-1-37.2	Sanderson, Nancy E.	258,500	32,200	258,500	0	210	1			
76.00-2-9.17	Santucci, Melissa L.	6,200	6,200	6,200	0	311	1			
93.07-1-20	Sarsfield, Matthew J.	156,700	77,600	156,700	0	210	W 1			
85.15-1-40	Sawyer, Randy W.	141,400	38,100	141,400	0	210	1			
85.08-1-25	Sayre, Douglas G.		32,400	122,700	0	210	1			
85.00-2-15.1	Sayre, George B.	155,500	52,100	52,100	0	105	1			
85.08-1-12	Sayre, Joan	16,100	16,100	16,100	0	311	1			
76.06-1-6.1	Scalisi & Bernazzani Fin Serv	453,600	18,000	453,600	0	411	1			
76.06-1-6.2	Scalisi & Bernazzani Fin Serv	8,000	8,000	8,000	0	311	1			
93.00-1-5	Schell, Kylie	210,300	38,900	210,300	0	210	1			
93.00-2-30	Schermerhorn, Joan M.	47,100	26,400	47,100	0	210	1			
103.00-1-19.1	Scholler, Gene R.	121,500	28,400	121,500	0	210	1			
85.00-2-16.1	Schrag, Michael J.	78,000	78,000	78,000	0	105	1			
86.00-1-50.2	Sciotti, Joseph F.	207,100	32,500	207,100	0	210	1			
85.00-2-49	Scordo, Zachary P.	140,800	40,800	140,800	0	210	1			
93.07-1-53	Scott, Brian	163,800	38,900	121,600	0	210	W 1			
93.07-1-54	Scott, Brian	64,300	36,200	51,100	0	312	W 1			
85.12-2-22.6	Scott, Brian J.	278,200	44,800	278,200	0	210	1			
76.06-1-14	Scott, Garrett L.	182,900	31,000	182,900	0	210	1			
93.00-2-23.3	Scott, Gary	113,800	32,800	113,800	0	210	1			
86.05-1-17	Scott, Hermon A.	89,800	27,400	89,800	0	210	1			
86.05-1-10	Scott, Julie J.	160,800	29,900	160,800	0	422	1			
93.07-1-32	Scott, Thomas M.	179,200	52,600	179,200	0	210	W 1			
85.00-1-31.3	Scoville, Mark J.	214,100	35,400	214,100	0	210	1			
Page Totals	Parcels	37	4,941,500	1,306,300	4,905,400					

Parcel Id	Name	2018	2019		Res Pct	Prp Cls	O C	R S	T C	Account Nbr
		Total Av	Land Av	Total Av						
93.07-1-41	Scoville, Vernon	1,800	1,800	1,800	0	311	W	1		
93.07-1-42.1	Scoville, Vernon	81,000	59,000	81,000	0	260	W	1		
93.07-1-42.2	Scoville, Vernon	2,900	2,900	2,900	0	311		1		
93.07-1-46.8	Scoville, Vernon	500	500	500	0	323		1		
85.00-1-31.1	Scoville, Vernon A.	380,000	223,800	380,000	0	112		1		
93.07-1-43.1	Scoville, Vernon A.	115,500	49,900	115,500	0	260	W	1		
93.07-1-43.2	Scoville, Vernon A.	2,900	2,900	2,900	0	311		1		
76.00-2-26	Seaman, James S.	141,300	30,300	141,300	0	210		1		
76.00-2-19.8	Sears, Stephen J.	70,700	30,000	71,700	0	210		1		
76.16-1-12	Sears, Stephen J.	17,200	15,200	17,200	0	312		1		
93.00-2-14.221	Sech, Brian M.	249,900	84,200	249,900	0	241		1		
76.07-1-44.4	Sech, Donald C.	46,400	30,100	46,400	0	270		1		
76.07-1-44.8	Sech, Donald C.	7,700	7,700	7,700	0	311		1		
93.00-2-14.24	Sech, John F.	298,300	158,500	298,300	0	241		1		
85.12-2-22.8	Sech, Joseph E.	270,500	44,800	270,500	0	210		1		
85.15-1-38.6	Sech, Matthew J.	168,100	35,900	168,100	0	210		1		
85.15-1-38.4	Sech, Stanley	51,400	38,300	51,400	0	270		1		
85.15-1-38.5	Sech, Stanley	275,000	37,000	275,000	0	210		1		
85.15-1-53	Sech, Stanley G.	17,200	17,200	17,200	0	311		1		
76.06-2-56	Sech, William	37,700	19,500	37,700	0	210		1		
85.15-1-35	Sech Life Tenant, Francis H.	3,500	2,000	3,500	0	120		1		
85.15-1-36	Sech Life Tenant, Francis H.	33,100	33,100	33,100	0	105		1		
85.15-1-38.1	Sech Life Tenant, Francis H.	213,000	62,200	213,000	0	241		1		
85.15-1-2	Second United Methodist Church, Champion	101,900	18,100	101,900	0	620		8		
76.06-1-9	Secor, Richard D. Jr.	121,800	14,500	121,800	0	210		1		
85.00-2-46.9	Seelig, Wayne A.	73,900	37,500	73,900	0	210		1		
76.07-1-44.9	Servedio, Carl D.	147,800	31,300	147,800	0	210		1		
76.06-2-44.61	Settle, Jacob E.	220,200	21,900	220,200	0	210		1		
86.00-1-45.1	Shafer, Kristine K.	173,000	60,700	173,000	0	241		1		
93.07-1-64	Shannon, Larry	24,800	24,800	24,800	0	314		1		
76.07-1-12.2	Shatraw, Richard W.	88,500	18,200	88,500	0	210		1		
76.06-2-5	Shattuck, Gary R.	86,500	16,800	86,500	0	210		1		
86.00-1-39.3	Shattuck, Gerald A.	140,700	32,800	140,700	0	210		1		
76.07-1-44.17	Sheehan, Michael P.	67,500	36,200	67,500	0	210		1		
85.08-1-16	Sheltray, Walter L.	125,200	25,300	125,200	0	210		1		
76.00-1-1	Sherwood, Nicholas O.	36,400	36,400	36,400	0	311		1		
85.15-1-8	Shettleton, Eben J.	97,700	32,800	97,700	0	210		1		
Page Totals	Parcels	37	3,991,500	1,394,100	3,992,500					

Parcel Id	Name	2018	2019		Res Pct	Prp Cls	O C	R S	T C	Account Nbr
		Total Av	Land Av	Total Av						
93.07-1-38	Simmons, Francis	104,800	50,900	104,800	0	260	W	1		
76.07-1-41.3	Simmons, Thomas	103,700	30,300	103,700	0	210		1		
76.05-1-5	Sisson aka Emerson Trustee, Joanna R.	25,400	25,400	25,400	0	311		1		
76.06-1-13	Sisson aka Emerson Trustee, Joanna R.	194,800	30,600	194,800	0	210		1		
76.06-2-6	Sisson aka Emerson Trustee, Joanna R.	138,700	10,400	138,700	0	210		1		
76.06-2-11	Sisson aka Emerson Trustee, Joanna R.	245,400	48,100	245,400	0	215		1		
85.12-1-4.1	Sixberry, Clyde Rita	92,300	28,900	92,300	0	210		1		
76.07-1-45	Slate, Sharon	1,000	1,000	1,000	0	323		1		
93.00-2-43.1	Smith, Leona C.	98,500	28,800	98,500	0	210		1		
93.07-2-36	Smith, Leona C.	74,200	36,500	74,200	0	260	W	1		
76.06-2-16.5	Smith, Mark W.	175,100	39,200	175,100	0	210		1		
93.07-1-46.5	Smith, Martin	4,500	4,500	4,500	0	311		1		
93.07-1-29	Smith, Martin F.	76,400	51,600	76,400	0	260	W	1		
93.07-1-31	Smith, Matthew B.	25,800	24,800	25,800	0	270	W	1		
85.00-2-44.2	Smith, William G.	105,400	35,900	105,400	0	210		1		
86.00-1-23	Smith Trustee, Kathryn B.	294,700	40,600	294,700	0	210		1		
76.00-1-44.51	Snyder, Mark W.	18,600	18,600	18,600	0	311		1		
93.00-2-14.222	Snyder, Robert L.	20,400	20,400	20,400	0	311		1		
85.08-1-4.3	Song, Jin	163,200	28,800	163,200	0	464		1		
76.00-2-9.6	Soules, Ruth Elizabeth	121,100	26,800	121,100	0	210		1		
85.08-1-4.1	Soules, William F.	208,700	38,300	208,700	0	210		1		
66.00-1-2.2	Spaulding, William F.	259,000	40,300	259,000	0	210		1		
93.00-1-25.51	Spaziani, George P.	203,600	38,000	203,600	0	210		1		
93.07-1-79.2	Speight, Timothy W.	237,900	34,400	237,900	0	210		1		
76.07-1-9	Spencer, Donald S.	147,300	32,300	147,300	0	210		1		
76.00-2-9.2	Spencer, Mark H.	167,500	26,000	167,500	0	210		1		
76.06-1-33	Spencer, Timothy R.	85,200	18,200	85,200	0	210		1		
76.07-1-36	Spoor, David W.	113,400	30,300	113,400	0	210		1		
93.00-1-26.2	Stackel, Robert F.	298,600	33,500	298,600	0	210		1		
93.00-1-26.3	Stackel, Robert F.	6,400	6,400	6,400	0	311		1		
93.07-1-55	Stage, Christine Foy	124,400	60,100	124,400	0	260	W	1		
85.00-2-46.6	Stanczak, John	238,700	39,300	238,700	0	210		1		
86.00-1-30.2	Stanton, James E.	239,600	32,500	239,600	0	210		1		
76.06-1-37.1	Steele, Robin A.	72,300	32,000	72,300	0	270		1		
76.06-1-37.2	Steele, Robin A.	157,500	27,100	157,500	0	210		1		
76.07-1-4	Steele, William A.	17,200	17,200	17,200	0	314		1		
85.08-1-22	Steele, William A.	400	400	400	0	310		1		
Page Totals	Parcels		37	4,661,700	1,088,400	4,661,700				

Parcel Id	Name	2018	2019		Res Pct	Prp Cls	O C	R S	T C	Account Nbr
		Total Av	Land Av	Total Av						
85.15-1-48	Steenburgh, Gary A.	150,300	33,300	150,300	0	210		1		
85.12-2-20.2	Stefanini, Junior	130,100	27,600	130,100	0	260		1		
85.12-2-4	Stenoski, Scott	147,300	35,200	147,300	0	210		1		
85.15-1-38.2	Stephens, Michelle Y.	291,800	42,700	291,800	0	241		1		
76.00-1-42.12	Stephens, Robert B.	195,900	30,100	195,900	0	210		1		
76.00-1-44.42	Steria, Mary K.	154,900	31,400	154,900	0	210		1		
76.05-1-9	Stevens, Erik J.	148,100	26,100	148,100	0	210		1		
85.00-2-46.8	Stevens, Sayre	22,300	22,300	22,300	0	311		1		
86.14-1-26	Stevens, Susan L.	206,200	32,300	206,200	0	210		1		
76.06-2-62	Stewart's Ice Cream Co Inc	567,900	85,200	567,900	0	484		1		
76.14-1-19	Stiles, Shelley D.	216,200	34,200	216,200	0	210		1		
85.15-1-20	Stokes, Donald W.	171,300	17,300	171,300	0	210		1		
103.00-1-19.3	Stoltzfus, Samuel B.	14,100	14,100	14,100	0	113		1		
85.00-2-12.5	Storms, Patrick	309,000	37,300	309,000	0	210		1		
93.07-1-5	Stout, Kenneth J.	221,300	26,000	221,300	0	210		1		
86.00-1-50.3	Strife, Joseph C.	179,400	33,300	179,400	0	210		1		
76.14-1-26	Strife, Mark	322,300	49,100	322,300	0	281		1		
76.00-1-35.1	Strife, Scott C.	342,900	39,800	342,900	0	210		1		
66.00-1-2.141	Strot, Daniel J.	255,700	39,800	255,700	0	210		1		
76.07-1-2.1	Stuckey, Nancy L.	45,500	20,500	45,500	0	270		1		
86.14-1-13.3	Sullivan, Dennis E.	142,200	23,200	142,200	0	210		1		
85.07-1-2.2	Sullivan, Jeffrey L.	512,400	288,800	512,400	0	112		1		
85.07-1-20.2	Sullivan, Jeffrey L.	16,100	16,100	16,100	0	120		1		
93.07-1-30	Sullivan, Scott J.	63,400	29,200	63,400	0	260	W	1		
93.07-1-59	Sullivan, Timothy E.	127,100	45,700	127,100	0	210	W	1		
76.06-2-40	Sunnyside Cemetery Assoc	86,900	86,200	86,900	0	695		8		
86.00-1-22.1	Surace, James	4,100	4,100	4,100	0	314		1		
86.00-1-28	Surace, James	83,500	69,600	83,500	0	241		1		
86.00-1-21	Surace, James Elaine P.	148,200	37,700	148,200	0	210		1		
76.06-2-12	Swain, David C.	108,400	29,800	108,400	0	210		1		
85.12-2-26	Sweeney, Dawn M.	164,300	34,300	164,300	0	210		1		
93.00-2-48.2	Sweeney, Phillip G.	18,600	12,600	18,600	0	312		1		
93.00-2-43.242	Swem, Leon D.	92,500	60,100	92,500	0	260		1		
76.07-1-11	Swink, Joshua A.	196,000	32,000	196,000	0	210		1		
76.07-1-27	Szewczyk, Talicia A.	104,300	17,200	104,300	0	210		1		
76.07-1-26	Tabor, Matthew K.	175,900	31,000	175,900	0	210		1		
86.05-1-9	Tan-Alberto, Rebecca R.	114,500	29,200	114,500	0	210		1		
Page Totals	Parcels	37	6,250,900	1,524,400	6,250,900					

Parcel Id	Name	2018	2019		Res Pct	Prp Cls	O C	R S	T C	Account Nbr
		Total Av	Land Av	Total Av						
76.06-1-38.4	Tapscott, Shannon	64,200	17,700	64,200	0	210	1			
76.07-1-32	Taylor, Alan R.	92,400	22,000	92,400	0	210	1			
86.00-1-52.3	Taylor, Corey J.	75,000	29,700	75,000	0	210	1			
76.00-1-16	Taylor, Frances	81,300	19,700	81,300	0	210	1			
76.07-1-28	Taylor, Francis	11,500	11,500	11,500	0	311	1			
86.05-1-65	Taylor, Renna L.		34,600	112,800	0	210	1			
93.00-2-43.22	Taylor, Robert M.	220,800	34,700	220,800	0	210	1			
76.05-1-6	Taylor Park LLC	9,800	9,800	9,800	0	311	1			
76.05-1-7	Taylor Park LLC	9,700	9,700	9,700	0	311	1			
76.06-2-15.3	Taylor Park LLC	9,200	9,200	9,200	0	311	1			
76.06-2-15.4	Taylor Park LLC	11,600	11,600	11,600	0	311	1			
76.06-2-44.63	Taylor Park LLC	226,000	23,800	226,000	0	210	1			
76.06-2-44.64	Taylor Park LLC	243,200	21,100	243,200	0	210	1			
85.00-1-9.2	Taylor Park LLC	120,000	32,500	120,000	0	210	1			
86.05-1-40	Team OBS LLC	7,100	7,100	7,100	0	311	1			
86.05-1-41	Team OBS LLC	7,100	7,100	7,100	0	311	1			
86.05-1-42	Team OBS LLC	7,100	7,100	7,100	0	311	1			
86.05-1-43	Team OBS LLC	7,100	7,100	7,100	0	311	1			
86.05-1-44	Team OBS LLC	7,100	7,100	7,100	0	311	1			
86.05-1-45	Team OBS LLC	7,100	7,100	7,100	0	311	1			
86.05-1-46	Team OBS LLC	1,000	1,000	1,000	0	300	1			
86.05-1-47	Team OBS LLC	200	200	200	0	692	1			
86.05-1-48	Team OBS LLC	7,400	7,400	7,400	0	311	1			
86.05-1-49	Team OBS LLC	8,200	8,200	8,200	0	311	1			
86.05-1-50	Team OBS LLC	7,400	7,400	7,400	0	311	1			
86.05-1-51	Team OBS LLC	6,700	6,700	6,700	0	311	1			
86.05-1-52	Team OBS LLC	6,800	6,800	6,800	0	311	1			
86.05-1-53	Team OBS LLC	6,900	6,900	6,900	0	311	1			
86.05-1-54	Team OBS LLC	7,200	7,200	7,200	0	311	1			
86.05-1-55	Team OBS LLC	10,400	10,400	10,400	0	311	1			
86.05-1-63.2	Team OBS LLC	19,200	24,300	24,300	0	311	1			
93.07-2-31	Tedford Family Irrev Trust, Harold	63,000	32,000	63,000	0	260	W 1			
86.05-1-5	Tehonica, Emilia D.	102,100	20,300	102,100	0	210	1			
86.14-1-18.2	Thesier, Kelli J.	223,900	31,000	223,900	0	283	1			
86.14-1-20.1	Thesier, Kelli J.	7,000	7,000	7,000	0	311	1			
76.06-2-49	Thesier, Louise H.	10,300	8,200	10,300	0	449	1			
76.00-2-7.1	Thesier, Paul R.	13,400	13,400	13,400	0	314	1			
Page Totals	Parcels		37	1,718,400	528,600	1,836,300				

Parcel Id	Name	2018	2019		Res Pct	Prp Cls	O C	R S	T C	Account Nbr
		Total Av	Land Av	Total Av						
86.00-1-42.1	Thesier, Richard P.	314,700	103,100	314,700	0	283	1			
76.05-1-29	Thomas, Elwood M.	136,900	30,900	136,900	0	210	1			
76.05-1-30	Thomas, Elwood M.	357,000	188,300	357,000	0	416	1			
76.05-1-30.-601	Thomas, Elwood M.	221,600	30,000	261,600	0	837	6			
76.06-1-38.1	Thomas, Elwood M.	126,600	122,600	126,600	0	120	1			
76.06-1-38.3	Thomas, Elwood Marle	48,800	14,100	48,800	0	210	1			
103.00-1-1.2	Thomas, Kenneth E.	124,400	23,300	124,400	0	210	1			
76.00-1-22.1	Thomas, Kevin	211,900	81,800	211,900	0	240	1			
76.00-1-22.2	Thomas, Kevin B.	5,400	5,400	5,400	0	105	1			
85.08-1-2.193	Thomas, Kirk N.	36,100	20,100	36,100	0	270	1			
76.06-1-35.2	Thomas, Richard J.	26,000	20,900	26,000	0	270	1			
76.00-2-9.112	Thomas, Tim	13,700	13,700	13,700	0	311	1			
76.05-1-16	Thomas, Tim E.	50,100	21,700	50,100	0	270	1			
76.00-2-9.113	Thomas, Todd	13,600	13,600	13,600	0	311	1			
76.00-2-9.19	Thomas, Todd	13,800	13,800	13,800	0	311	1			
76.00-2-9.114	Thomas, Todd E.	160,400	26,800	160,400	0	210	1			
76.00-2-9.115	Thomas, Todd E. II.	13,500	13,500	13,500	0	311	1			
93.00-2-43.3	Thompson, Brian D.	117,400	21,400	117,400	0	210	1			
85.08-1-21.4	Thompson, Jeffrey A.	231,600	35,800	231,600	0	210	1			
76.00-2-9.9	Thompson, Mary Jane	16,900	16,900	16,900	0	311	1			
76.00-2-9.15	Thompson, Matt F.	218,600	38,900	223,200	0	240	1			
76.00-2-9.16	Thompson, Matt F.	12,700	12,700	12,700	0	311	1			
85.00-1-15	Thompson, Stanley	400	400	400	0	314	1			
76.07-1-35.32	Thorne, Tina DB	141,300	31,900	141,300	0	280	1			
582.00-94-1	Time Warner	188,180	0	179,925	0	860	5			
93.00-2-35	Todd, James R.	181,100	181,100	181,100	0	311	W 1			
76.07-1-20	Todd, Phillip	168,300	19,700	168,300	0	210	1			
93.00-2-2	Traynor, Brian J.	20,700	20,700	20,700	0	323	1			
93.00-2-28.3	Tripp, Amy J.	17,800	17,800	17,800	0	311	1			
93.00-1-7	Tripp, Betty L.	269,100	140,300	269,100	0	241	1			
93.00-2-28.1	Tripp, Carol	72,300	31,300	72,300	0	210	1			
86.00-1-55	Tripp, Mark A.	139,200	94,100	139,200	0	240	1			
76.07-1-35.4	Tripp, Shawn P.	18,000	17,500	18,000	0	312	1			
76.07-1-44.15	Tripp, Shawn P.	15,800	15,800	15,800	0	311	1			
85.08-1-5	Tripp, Shawn P.	28,000	20,100	28,000	0	270	1			
76.06-2-79	Tripp, Shawn P. Sr.	29,700	29,700	29,700	0	314	1			
93.07-1-46.72	Tripp, Shawn P. Sr.	16,800	16,700	16,800	0	270	1			
Page Totals	Parcels		37	3,778,380	1,506,400	3,814,725				

Parcel Id	Name	2018	2019		Res Pct	Prp Cls	O C	R S	T C	Account Nbr
		Total Av	Land Av	Total Av						
93.07-1-82	Tripp, Thomas	59,900	35,800	59,900	0	210		1		
93.00-2-24	Tripp, Thomas L.	87,300	33,200	87,300	0	210		1		
76.06-2-39	Trojanowski, David	208,100	29,900	208,100	0	210		1		
76.07-1-41.1	Trudeau, Andrew	204,100	38,900	204,100	0	240		1		
76.00-1-2.2	Trudeau, Theodore L.	107,000	28,400	107,000	0	210		1		
93.07-1-72	Trujillo, Leonard	232,300	50,700	232,300	0	210	W	1		
76.12-1-22	Turnbull, Heather M.	48,800	21,300	48,800	0	270		1		
85.07-1-20.3	Turner, Peter J.	265,700	39,400	265,700	0	210		1		
76.07-1-41.5	Turpin, James T.	171,900	33,400	171,900	0	210		1		
76.07-1-41.6	Turpin, John	255,800	34,000	255,800	0	210		1		
76.00-1-8.1	Turpin, Patricia	65,300	65,300	65,300	0	105		1		
76.00-1-8.2	Turpin, Timothy	5,800	5,800	5,800	0	314		1		
76.00-1-8.3	Turpin, Timothy	158,100	43,500	158,100	0	210		1		
85.12-2-25	Tyler, Dalome L.	170,400	34,300	170,400	0	210		1		
76.00-2-24.33	Tyler, David	7,000	7,000	7,000	0	314		1		
76.00-2-24.5	Tyler, David R.	159,000	31,700	159,000	0	210		1		
76.07-1-42	Tyler, Randy	29,500	26,500	29,500	0	312		1		
85.00-1-20	Tylerville Land Company LLC	128,600	128,600	128,600	0	105		1		
76.06-2-30.4	Tyner, Gary L.	180,000	33,100	180,000	0	210		1		
93.00-2-43.23	Uhlinger, James D.	686,000	159,500	686,000	0	210		1		
86.05-1-38	Uhlinger, Jason	217,100	36,100	217,100	0	210		1		
76.00-2-42.1	Uhlinger Capital Company LLC	644,800	431,900	638,800	0	720		1		
86.05-1-56	Uhlinger Capital Company LLC	189,700	34,600	189,700	0	210		1		
76.07-1-43.24	Ulrich, Richard	269,400	32,900	269,400	0	210		1		
76.07-1-43.25	Ulrich, Richard	17,600	17,600	17,600	0	311		1		
86.05-1-63.1	United Development Group	333,100	357,100	357,100	0	330		1		
86.05-1-63.5	United Development Group LLC		43,900	233,500	0	423		1		
66.00-1-1	United States of America	10,033,400	10,033,400	10,033,400	0	661		8		
76.06-2-26	US Bank Trust NA Trustee	101,500	18,200	101,500	0	210		1		
85.12-2-27	Vanpatten, Bruce F.	153,500	34,300	153,500	0	210		1		
93.07-1-2.21	Vansickle, Ronald C.	142,500	142,500	142,500	0	311	W	1		
76.06-1-31	Vargas, Raul	158,700	27,600	158,700	0	210		1		
85.15-1-22	Vargulick, Carol	124,000	34,100	124,000	0	210		1		
76.06-1-4	Vazquez, Carlos A.	86,500	27,600	86,500	0	210		1		
85.12-2-9	Velazquez, Jose Vega- L.	196,700	34,300	196,700	0	210		1		
85.12-2-30	Ventiquattro, Jeffrey R.	219,400	26,200	219,400	0	210		1		
582.00-64-1.1	Verizon New York Inc	15,690	0	14,908	0	860		5		
Page Totals	Parcels		37	16,134,190	12,212,600	16,384,908				

Parcel Id	Name	2018	2019		Res Pct	Prp Cls	O C	R S	T C	Account Nbr
		Total Av	Land Av	Total Av						
582.00-64-1.2	Verizon New York Inc	208,457	0	198,069	0	860	5			
682.00-64-1	Verizon New York Inc	160,625	0	126,955	0	831	6			
682.00-64-2	Verizon New York Inc	15,576	0	12,311	0	831	6			
93.07-1-6.1	Vermeulen Life Tenant, Nancy	227,600	72,500	227,600	0	260	W 1			
85.12-2-2	Verzera, Trisha M.	170,100	28,200	170,100	0	210	1			
85.00-1-4.2	Veterans Affairs Sec of	238,100	38,500	238,100	0	210	1			
85.15-1-10	Veterans Affairs Sec of	114,600	31,800	114,600	0	210	1			
76.16-1-25.1	Vincent, Helen M.	41,600	31,800	41,600	58	210	1			
85.07-1-38	Virkler, Ross M.	133,600	30,600	133,600	0	210	1			
93.00-1-27.1	Vlasak, Andrew Edward Jr.	194,100	31,700	194,100	0	210	1			
85.00-1-5	Wadsworth, Daniel F.	63,700	37,000	63,700	0	181	1			
85.00-1-13.2	Wagenaar, Henricus F.	900	900	900	0	910	1			
85.00-1-13.1	Wagenaar Irrev Living Trst, John	162,700	162,700	162,700	0	105	1			
85.07-1-11	Wagner, Jason E.	152,200	38,900	154,200	0	210	1			
85.00-2-46.3	Waite, Craig	20,000	20,000	20,000	0	311	1			
85.00-2-46.4	Waite, Craig	20,000	20,000	20,000	0	311	1			
85.00-2-46.5	Waite, Craig	20,000	20,000	20,000	0	311	1			
85.07-1-36	Waite, David Linda	59,600	30,800	59,600	0	270	1			
85.00-2-47.1	Waite, George M.	216,800	69,800	216,800	0	240	1			
85.15-1-55	Waite, Larry	30,100	30,100	30,100	0	311	1			
85.15-1-54	Waite, Larry A.	221,400	42,700	221,400	0	242	1			
85.00-2-45.1	Waite, Louis J.	29,200	29,200	29,200	0	105	1			
85.15-1-46	Waite, Louis J.	187,500	95,200	187,500	0	112	1			
93.00-2-17.1-601	Waite, Paul	204,400	30,000	224,400	0	837	6			
85.00-2-47.3	Waite, Steven J.	185,600	38,800	185,600	0	210	1			
85.08-1-2.15	Wallace, Brian A.	152,700	36,400	152,700	0	210	1			
66.00-1-2.143	Wallace, David M. Sr.	341,100	42,800	341,100	0	210	1			
76.07-1-14.4	Wallace, Paula M.	340,500	24,800	340,500	0	210	1			
93.07-2-35	Walsh, Jeffrey	78,400	24,400	78,400	0	260	W 1			
93.07-2-32	Walsh, Thomas J.	160,400	32,000	160,400	0	260	W 1			
85.07-1-30	Walters, George H. Jr.	38,100	30,800	38,100	0	210	1			
85.12-2-20.5	Walton, Thomas L.	281,300	30,200	281,300	0	210	1			
76.07-1-2.5	Walts, Justin J.	127,200	30,800	127,200	0	210	1			
85.08-1-2.7	Warner, Daniel C.	111,700	33,300	111,700	0	210	1			
86.05-1-21	Warner, Jason	106,300	24,500	106,300	0	210	1			
76.06-2-30.5	Warnock, Robert C. III.	133,400	31,600	133,400	0	210	1			
85.12-2-1	Watson, Brian A.	166,400	37,600	166,400	0	210	1			
Page Totals	Parcels	37	5,115,958	1,310,400	5,090,635					

Parcel Id	Name	2018	2019		Res Pct	Prp Cls	O C	R S	T C	Account Nbr
		Total Av	Land Av	Total Av						
93.07-1-34	Watson, Carolee A.	83,700	83,600	83,700	0	270	W	1		
86.00-1-50.1	WCV Irrevocable Trust	487,900	282,100	487,900	0	112		1		
86.00-1-51	WCV Irrevocable Trust	94,200	94,100	94,200	0	120		1		
85.07-1-32.2	Weaver, James W.	99,700	32,700	99,700	0	210		1		
85.12-2-10	Weaver, Martin S.	215,000	34,300	215,000	0	210		1		
93.00-2-36.2	Weber, Christopher S.	239,000	37,000	239,000	0	210		1		
76.07-1-41.4	Wehbe, Michael M.	125,100	30,300	129,400	0	210		1		
66.00-1-2.142	Wells, Daniel C.	240,000	38,700	240,000	0	210		1		
76.12-1-2.1	Wennerstrom, Victor	294,500	46,500	294,500	0	210		1		
76.06-2-44.65	Wertz, Evan R.	219,700	21,600	219,700	0	210		1		
93.00-2-38.2	West Carthage, Village Of	3,200	3,200	3,200	0	315		8		
86.00-1-6.1	West Carthage Village Of	55,600	55,600	55,600	0	682		8		
86.00-1-44	West Carthage Village Of	60,900	45,900	60,900	0	822		8		
582.00-64-1.3	Westelcom Network Inc	128,941	0	124,595	0	860		5		
76.00-2-16	Wheaton, Janet	7,200	7,200	7,200	0	311		1		
76.00-2-18	Wheaton, Janet C.	9,100	9,100	9,100	0	311		1		
76.12-1-7	Wheaton, Janet C.	88,500	23,500	88,500	0	210		1		
76.12-1-8	Wheaton, Janet C.	24,100	18,100	24,100	0	270		1		
85.08-1-2.141	Wheaton, Shelbie	48,400	24,600	48,400	0	270		1		
76.16-1-5.4	White, Richard	45,200	45,200	45,200	0	322		1		
85.12-2-38	Whites Lumber Inc	13,700	13,700	13,700	0	311		1		
103.00-1-18.1	Whitney, Andreas W.	247,600	35,300	247,600	0	242		1		
85.12-2-16	Whitney, Brian M.	184,400	34,000	184,400	0	210		1		
85.12-1-1.2	Widrick, Joel L.	169,200	41,300	169,200	0	210		1		
93.07-1-69	Widrick, Paul A.	153,600	57,300	184,600	0	210	W	1		
85.12-2-34	Wilay, Douglas J.	240,500	27,200	240,500	0	210		1		
76.07-1-35.33	Wilder, Edward W.	33,900	24,900	33,900	0	270		1		
76.07-1-35.53	Wilder, Edward W. Sr.	96,000	30,100	96,000	0	210		1		
93.07-1-79.7	Wiley, Marianne E.	16,700	16,700	16,700	0	311		1		
93.07-1-24	Wiley, Suzanne	266,500	98,000	266,500	0	210	W	1		
93.07-1-76	Wiley, Suzanne R.	1,300	1,300	1,300	0	311		1		
93.07-2-21	Williams, Claude H.	16,900	16,800	16,900	0	312	W	1		
93.07-1-79.13	Williams, David C.		18,000	18,000	0	311		1		
85.12-1-20	Williams, David M.	120,100	31,300	120,100	0	210		1		
93.07-1-79.4	Williams, David C.	395,000	37,100	395,000	0	210		1		
76.05-1-19	Williams, Derrick D.	3,500	3,500	3,500	0	323		1		
93.00-1-13.2	Williams, Gerald C. Jr.	126,900	34,900	126,900	0	210		1		
Page Totals	Parcels		37	4,655,741	1,454,700	4,704,695				

Parcel Id	Name	2018	2019		Res Pct	Prp Cls	O C	R S	T C	Account Nbr
		Total Av	Land Av	Total Av						
76.06-2-60	Williams, Jermaine G.	115,400	17,300	115,400	0	220	1			
93.00-1-28.51	Williams, John K.	246,600	71,000	246,600	0	242	1			
76.12-1-16	Williams, Leon Robert	56,000	36,000	56,000	80	271	1			
76.14-1-13	Williams, Paul	160,300	31,600	160,300	0	210	1			
85.08-1-2.32	Williams, Sonja A.	146,600	31,800	146,600	0	210	1			
85.08-1-7.2	Williams, Thomas T.	230,600	34,600	230,600	0	210	1			
86.14-1-12	Wilna & Champion Towns of	134,600	89,600	134,600	0	593	8			
76.12-1-17	Wilsie, Frederick	94,300	25,800	94,300	0	210	1			
76.12-1-12	Wilsie, Margaret J.	91,700	29,100	91,700	0	280	1			
76.00-2-19.6	Wilson, George K.	85,900	27,300	85,900	0	210	1			
93.07-1-77	Wilson, Jassen F.	7,400	7,400	7,400	0	311	1			
85.07-1-32.1	Wilton, Betty J.	16,900	16,900	16,900	0	105	1			
85.00-2-48	Wilton, Betty Jean	22,200	22,200	22,200	0	120	1			
85.07-1-37	Wilton, Betty Jean	390,400	82,200	390,400	0	241	1			
85.07-1-12	Windward Associates LLC	126,300	68,300	126,300	0	416	1			
93.07-1-81	Wisner, Paul D.	111,700	18,200	111,700	0	210	1			
93.00-1-2.1	Wodka, Kazimierz Z.	115,600	73,900	115,600	0	240	1			
93.00-1-22.1	Wodka, Kazimierz Z.	266,200	88,900	266,200	0	240	1			
93.00-1-22.2	Wodka, Kazimierz Z.	5,900	5,900	5,900	0	322	1			
85.07-1-16	Woestman, Anthony D.	205,900	33,400	205,900	0	210	1			
85.00-2-44.4	Wojcikowski, Michelle L.	124,700	31,800	157,200	0	210	1			
85.08-1-21.9	Wolfe, Joseph A.	261,400	35,800	261,400	0	210	1			
85.07-1-6.4	Wong, Yiyi	5,800	5,800	5,800	0	323	1			
76.07-1-14.5	Wood, Eric	230,000	30,200	230,000	0	210	1			
76.07-1-14.6	Wood, Eric	2,700	2,700	2,700	0	310	1			
76.16-1-16.1	Wood, Kenneth A.	111,100	28,700	111,100	0	210	1			
76.16-1-17	Wood, Kenneth A.	50,200	48,500	50,200	0	312	1			
76.07-1-44.7	Woodhouse, Jeremy J.	198,400	35,700	198,400	0	210	1			
93.07-2-28	Woodruff, David Michael	60,700	25,900	60,700	0	260	W 1			
93.07-1-8	Woods, Elizabeth A.	80,300	31,800	80,300	0	260	W 1			
76.06-2-41.2	Woodworth, Ellen M.	127,000	32,600	134,100	0	210	1			
* 76.06-2-41.1	Woodworth, James	72,900	0	1	0	999	1			
* 76.06-2-41.6	Woodworth, James	12,000	0	1	0	999	1			
85.07-1-19	Woodworth, Riley E.	215,700	38,000	217,700	0	210	1			
76.06-2-74.-201	Woolworth Memorial Methodist	101,200	5,000	101,200	0	210	8			
76.06-2-74	Woolworth Memorial Methodist	364,800	48,300	364,800	0	620	8			
76.00-1-23	Worden, Dexter David	44,200	18,500	44,200	0	270	1			
Page Totals	Parcels	35	4,608,700	1,230,700	4,650,300					

Parcel Id	Name	2018	2019		Res Pct	Prp Cls	O C	R S	T C	Account Nbr
		Total Av	Land Av	Total Av						
93.07-1-83	Wudstrack, Tyler J.	170,700	32,900	170,700	0	210		1		
76.05-1-24	Yelvington, Brett L.	221,700	33,000	221,700	0	210		1		
85.00-1-25.241	Yerdon, Roger J.	297,500	36,200	297,500	0	210		1		
103.00-1-6.1	Young, Clyde A.	135,800	20,000	135,800	0	210		1		
103.00-1-6.2	Young, Daniel A.	13,000	13,000	13,000	0	105		1		
103.00-1-7	Young, Daniel A.	130,300	23,300	130,300	0	210		1		
103.00-1-5.2	Young, Jeffery	104,300	36,200	104,300	0	240		1		
103.00-1-2	Young, Norma	13,400	11,400	13,400	0	312		1		
103.00-1-4	Young, Norma	27,100	9,600	27,100	0	210		1		
76.07-1-35.51	Yuhas, James E.	188,100	30,100	188,100	0	210		1		
93.00-1-25.32	Zajac, Thomas S.	248,000	45,300	248,000	0	210		1		
85.12-2-12.2	Zapata, Martin	225,500	39,000	225,500	0	210		1		
93.07-1-28	Zehr, Barbara A.	55,400	36,600	55,400	0	260	W	1		
76.00-2-28	Zehr, Carlton F.	28,800	24,800	28,800	0	120		1		
76.16-1-5.1	Zehr, Dane	11,300	11,300	11,300	0	322		1		
76.14-1-1	Zehr, Dane H.	101,100	33,600	101,100	0	210		1		
76.00-1-2.4	Zehr, David Henry	112,100	31,300	112,100	0	210		1		
93.00-2-40	Zehr, Gilbert Janet K J.	133,500	133,500	133,500	0	323		1		
93.07-1-79.6	Zehr, Jason C.	28,500	28,500	28,500	0	311		1		
93.00-1-12	Zehr, John R.	55,400	55,400	55,400	0	105		1		
76.00-1-2.5	Zehr, Jonas David	1,800	1,800	1,800	0	314		1		
76.00-1-2.7	Zehr, Jonas David	3,400	3,400	3,400	0	314		1		
76.00-1-2.3	Zehr, Montana Dean	1,000	1,000	1,000	0	311		1		
76.00-1-2.6	Zehr, Montana Dean	3,800	3,800	3,800	0	314		1		
76.00-1-2.8	Zehr, Montana Dean	1,500	1,500	1,500	0	314		1		
93.07-1-51	Zehr, Randall D.	101,600	60,100	101,600	0	260	W	1		
93.00-2-48.4	Zehr Trustee, Wayne C.	38,600	36,100	38,600	0	312		1		
93.07-1-11.2	Zevotek, Bryan H.	275,700	78,200	275,700	0	210	W	1		
Town Outside Village Totals	Parcels	1,542	272,779,094	69,525,500	276,989,327					
Town Grand Totals	Parcels	2,201	383,587,284	88,065,181	387,762,302					
Report Totals	Parcels	2,201	383,587,284	88,065,181	387,762,302					
Page Totals	Parcels	28	2,728,900	870,900	2,728,900					

STATE OF NEW YORK
 COUNTY - Jefferson
 TOWN - Champion
 VILLAGE - West Carthage
 SWIS - 223001

2020 TOWN TAX ROLL
 TAXABLE SECTION OF THE ROLL - 1
 TAX MAP NUMBER SEQUENCE
 UNIFORM PERCENT OF VALUE IS 100.00

PAGE 1
 VALUATION DATE-JUL 01, 2018
 TAXABLE STATUS DATE-MAR 01, 2019

TAX MAP PARCEL NUMBER	PROPERTY LOCATION & CLASS	ASSESSMENT	EXEMPTION CODE	COUNTY	TOWN	TAX AMOUNT
CURRENT OWNERS NAME	SCHOOL DISTRICT	LAND	TAX DESCRIPTION	TAXABLE VALUE		
CURRENT OWNERS ADDRESS	PARCEL SIZE/GRID COORD	TOTAL	SPECIAL DISTRICTS			
86.31-1-5.2	Hewitt Dr 330 Vacant comm		County Inside	86.31-1-5.2		BILL300001
TF Wright LLC	Carthage 226001	3,700	Town Wide			27.30
PO Box 109	FRNT 181.00 DPTH 181.00	3,700	HD301 Carthage Cons Health			12.95
Carthage, NY 13619	EAST-1071956 NRTH-1452369		Installment Fee			.37
	DEED BOOK 2004 PG-2238					1.22
	FULL MARKET VALUE	3,700				
TOTAL TAX ---						40.62**
	DATE #1	01/31/20	DATE #2	03/31/20	DATE #3	05/29/20
	AMT DUE	14.76	AMT DUE	13.54	AMT DUE	13.54
86.31-1-7	11 Hewitt St Ext		County Inside	86.31-1-7		BILL300002
Timothy F Wright LLC	710 Manufacture	51,300	Town Wide			4,719.16
35 Champion St	Carthage 226001	639,700	HD301 Carthage Cons Health			2,238.44
Carthage, NY 13619	11 Hewitt St Ext		Installment Fee			64.39
	ACRES 2.02 BANK 810					210.66
	EAST-1072249 NRTH-1452376					
	DEED BOOK 2008 PG-17180					
	FULL MARKET VALUE	639,700				
TOTAL TAX ---						7,021.99**
	DATE #1	01/31/20	DATE #2	03/31/20	DATE #3	05/29/20
	AMT DUE	2,551.33	AMT DUE	2,340.66	AMT DUE	2,340.66
86.39-1-1	22 Martin St		SENIOR C 41802	86.39-1-1		BILL300003
Blinebry Susanne	210 1 Family Res	32,100	SENIOR T/S 41806			23,380
22 Martin St	Carthage 226001	66,800	County Inside		30,060	0
Carthage, NY 13619	Blinebry M Lf-Use		Town Wide			320.32
	ACRES 4.30		HD301 Carthage Cons Health			128.56
	EAST-1070712 NRTH-1451594		Installment Fee			6.72
	FULL MARKET VALUE	66,800				13.67
TOTAL TAX ---						455.60**
	DATE #1	01/31/20	DATE #2	03/31/20	DATE #3	05/29/20
	AMT DUE	165.55	AMT DUE	151.86	AMT DUE	151.86
86.39-1-2.1	92 Champion St		County Inside	86.39-1-2.1		BILL300004
House Delmar R	210 1 Family Res	37,600	Town Wide			105,800
92 Champion St	Carthage 226001	105,800	HD301 Carthage Cons Health			780.50
Carthage, NY 13619	ACRES 1.90		Installment Fee			370.22
	EAST-1071876 NRTH-1450904					10.65
	DEED BOOK 1283 PG-326					34.84
	FULL MARKET VALUE	105,800				
TOTAL TAX ---						1,161.37**
	DATE #1	01/31/20	DATE #2	03/31/20	DATE #3	05/29/20
	AMT DUE	421.97	AMT DUE	387.12	AMT DUE	387.12

STATE OF NEW YORK
COUNTY - Jefferson
TOWN - Champion
VILLAGE - West Carthage
SWIS - 223001

2020 TOWN TAX ROLL
TAXABLE SECTION OF THE ROLL - 1
TAX MAP NUMBER SEQUENCE
UNIFORM PERCENT OF VALUE IS 100.00

PAGE 2
VALUATION DATE-JUL 01, 2018
TAXABLE STATUS DATE-MAR 01, 2019

TAX MAP PARCEL NUMBER	PROPERTY LOCATION & CLASS	ASSESSMENT	EXEMPTION CODE	COUNTY	TOWN	TAX AMOUNT
CURRENT OWNERS NAME	SCHOOL DISTRICT	LAND	TAX DESCRIPTION			
CURRENT OWNERS ADDRESS	PARCEL SIZE/GRID COORD	TOTAL	SPECIAL DISTRICTS			
***** 86.39-1-3 *****						
12 Martin St Rd						BILL300005
86.39-1-3	210 1 Family Res		County Inside	159,500		1,176.65
Williams Ronald H	Carthage 226001	19,600	Town Wide	159,500		558.12
Williams Jane	FRNT 105.00 DPTH 100.00	159,500	HD301 Carthage Cons Health	159,500	TO	16.06
12 Martin St Rd	EAST-1071223 NRTH-1451364		Installment Fee			52.52
Carthage, NY 13619	DEED BOOK 1673 PG-218					
	FULL MARKET VALUE	159,500				
TOTAL TAX ---						1,750.83**
	DATE #1	01/31/20	DATE #2	03/31/20	DATE #3	05/29/20
	AMT DUE	636.13	AMT DUE	583.61	AMT DUE	583.61
***** 86.39-1-5 *****						
10 Harpers Ter						BILL300006
86.39-1-5	210 1 Family Res		County Inside	257,900		1,902.56
Hafeez Muhammad Md A	Carthage 226001	34,000	Town Wide	257,900		902.45
Hafeez Nusrat	ACRES 1.00	257,900	HD301 Carthage Cons Health	257,900	TO	25.96
10 Harpers Ter	EAST-1071790 NRTH-1451420		Installment Fee			84.93
Carthage, NY 13619	DEED BOOK 1715 PG-338					
	FULL MARKET VALUE	257,900				
TOTAL TAX ---						2,830.97**
	DATE #1	01/31/20	DATE #2	03/31/20	DATE #3	05/29/20
	AMT DUE	1,028.60	AMT DUE	943.65	AMT DUE	943.65
***** 86.39-1-6.1 *****						
Lathrop St						BILL300007
86.39-1-6.1	312 Vac w/imprv		AG DIST CO 41720	16,198	16,198	
Harper William	Carthage 226001	49,400	County Inside	39,702		292.89
Harper Geraldine	ACRES 59.70	55,900	Town Wide	39,702		138.93
c/o David Harper	EAST-1070536 NRTH-1452998		HD301 Carthage Cons Health	39,702	TO	4.00
3307 Fuller Rd	FULL MARKET VALUE	55,900	16,198 EX			
Carthage, NY 13619			Installment Fee			13.07
TOTAL TAX ---						435.82**
	DATE #1	01/31/20	DATE #2	03/31/20	DATE #3	05/29/20
	AMT DUE	158.35	AMT DUE	145.27	AMT DUE	145.27
***** 86.39-1-6.2 *****						
8 Harpers Ter						BILL300008
86.39-1-6.2	210 1 Family Res		County Inside	175,900		1,297.64
LaPlace Donald F	Carthage 226001	28,000	Town Wide	175,900		615.51
8 Harpers Ter	FRNT 125.00 DPTH 175.00	175,900	HD301 Carthage Cons Health	175,900	TO	17.71
Carthage, NY 13619	BANK 100		Installment Fee			57.93
	EAST-1071990 NRTH-1451355					
PRIOR OWNER ON 3/01/2019	DEED BOOK 2019 PG-7377					
LaPlace Donald F	FULL MARKET VALUE	175,900				
TOTAL TAX ---						1,930.86**
	DATE #1	01/31/20	DATE #2	03/31/20	DATE #3	05/29/20
	AMT DUE	701.55	AMT DUE	643.62	AMT DUE	643.62

STATE OF NEW YORK
 COUNTY - Jefferson
 TOWN - Champion
 VILLAGE - West Carthage
 SWIS - 223001

2 0 2 0 T O W N T A X R O L L
 T A X A B L E SECTION OF THE ROLL - 1
 TAX MAP NUMBER SEQUENCE
 UNIFORM PERCENT OF VALUE IS 100.00

PAGE 3
 VALUATION DATE-JUL 01, 2018
 TAXABLE STATUS DATE-MAR 01, 2019

TAX MAP PARCEL NUMBER	PROPERTY LOCATION & CLASS	ASSESSMENT	EXEMPTION CODE	COUNTY	TOWN	TAX AMOUNT
CURRENT OWNERS NAME	SCHOOL DISTRICT	LAND	TAX DESCRIPTION			
CURRENT OWNERS ADDRESS	PARCEL SIZE/GRID COORD	TOTAL	SPECIAL DISTRICTS			
86.39-1-7	6 Harpers Ter 210 1 Family Res		County Inside	86.39-1-7		BILL300009
Swan David W	Carthage 226001	31,500	Town Wide			1,268.87
Swan Barbara G	Harpers	172,000	HD301 Carthage Cons Health			601.86
6 Harper Ter	FRNT 150.00 DPTH 175.00		Installment Fee			17.31
Carthage, NY 13619	EAST-1072128 NRTH-1451355					56.64
	DEED BOOK 1470 PG-9					
	FULL MARKET VALUE	172,000				
			TOTAL TAX ---			1,888.04**
			DATE #1 01/31/20	DATE #2 03/31/20	DATE #3 05/29/20	
			AMT DUE 686.00	AMT DUE 629.34	AMT DUE 629.34	
86.39-1-8	4 Harpers Ter 210 1 Family Res		County Inside	86.39-1-8		BILL300010
Good Cathy	Carthage 226001	24,200	Town Wide			826.98
Bruce Melanie	Caldwell Joan G-LF Use	112,100	HD301 Carthage Cons Health			392.26
c/o Caldwell Joan	FRNT 100.00 DPTH 170.00		Installment Fee			11.28
4 Harper Terr	EAST-1072251 NRTH-1451357					36.92
Carthage, NY 13619	DEED BOOK 2012 PG-19446					
	FULL MARKET VALUE	112,100				
			TOTAL TAX ---			1,230.52**
			DATE #1 01/31/20	DATE #2 03/31/20	DATE #3 05/29/20	
			AMT DUE 447.10	AMT DUE 410.17	AMT DUE 410.17	
86.39-1-9.2	16 Lathrop St 210 1 Family Res		VET COM CT 41131	86.39-1-9.2		BILL300011
Monaghan Trustee Donald M	Carthage 226001	32,100	County Inside			852.06
Monaghan Living Trust Donald H	LE Donald H Monaghan	135,500	Town Wide			439.15
16 Lathrop St	Donald Monaghan Living Tr		Village Relevy			1,064.77
Carthage, NY 13619	ACRES 0.86		HD301 Carthage Cons Health			13.64
	EAST-1072668 NRTH-1451524		Installment Fee			71.09
	DEED BOOK 2018 PG-3055					
	FULL MARKET VALUE	135,500				
			TOTAL TAX ---			2,369.62**
			DATE #1 01/31/20	DATE #2 03/31/20	DATE #3 05/29/20	
			AMT DUE 860.97	AMT DUE 789.87	AMT DUE 789.87	
86.39-1-9.3	18 Lathrop St 210 1 Family Res		County Inside	86.39-1-9.3		BILL300012
Keogh Patrick J	Carthage 226001	25,700	Town Wide			998.13
Keogh Gay R	FRNT 100.00 DPTH 225.00	135,300	HD301 Carthage Cons Health			473.44
18 Lathrop St	BANK 100		Installment Fee			13.62
Carthage, NY 13619	EAST-1072557 NRTH-1451465					44.56
	DEED BOOK 2014 PG-11018					
	FULL MARKET VALUE	135,300				
			TOTAL TAX ---			1,485.19**
			DATE #1 01/31/20	DATE #2 03/31/20	DATE #3 05/29/20	
			AMT DUE 539.63	AMT DUE 495.06	AMT DUE 495.06	

STATE OF NEW YORK
 COUNTY - Jefferson
 TOWN - Champion
 VILLAGE - West Carthage
 SWIS - 223001

2 0 2 0 T O W N T A X R O L L
 T A X A B L E SECTION OF THE ROLL - 1
 TAX MAP NUMBER SEQUENCE
 UNIFORM PERCENT OF VALUE IS 100.00

PAGE 4
 VALUATION DATE-JUL 01, 2018
 TAXABLE STATUS DATE-MAR 01, 2019

TAX MAP PARCEL NUMBER	PROPERTY LOCATION & CLASS	ASSESSMENT	EXEMPTION CODE	COUNTY	TOWN	TAX AMOUNT
CURRENT OWNERS NAME	SCHOOL DISTRICT	LAND	TAX DESCRIPTION			
CURRENT OWNERS ADDRESS	PARCEL SIZE/GRID COORD	TOTAL	SPECIAL DISTRICTS			
86.39-1-9.4	Lathrop St 311 Res vac land		County Inside	86.39-1-9.4		BILL300013
Wright LLC Timothy F	Carthage 226001	31,600	Town Wide			233.12
PO Box 109	ACRES 7.76	31,600	HD301 Carthage Cons Health			110.57
Carthage, NY 13619	EAST-1072300 NRTH-1451857		Installment Fee			3.18
	DEED BOOK 1787 PG-246					10.41
	FULL MARKET VALUE	31,600				
TOTAL TAX ---						346.87**
	DATE #1	01/31/20	DATE #2	03/31/20	DATE #3	05/29/20
	AMT DUE	126.04	AMT DUE	115.62	AMT DUE	115.62
86.39-1-11.1	21 Lathrop St 210 1 Family Res		County Inside	86.39-1-11.1		BILL300014
Hutt Thomas E	Carthage 226001	26,500	Town Wide			905.91
Hutt Susan L	ACRES 0.60	122,800	HD301 Carthage Cons Health			429.70
21 Lathrop St	EAST-1072607 NRTH-1451213		Installment Fee			12.36
Carthage, NY 13619	DEED BOOK 2019 PG-511					40.44
	FULL MARKET VALUE	122,800				
TOTAL TAX ---						1,347.97**
	DATE #1	01/31/20	DATE #2	03/31/20	DATE #3	05/29/20
	AMT DUE	489.77	AMT DUE	449.32	AMT DUE	449.32
86.39-1-11.2	Lathrop St 311 Res vac land		County Inside	86.39-1-11.2		BILL300015
Equity & Help Inc Trustee	Carthage 226001	1,400	Town Wide			10.33
19LAT619 Trust	FRNT 50.00 DPTH 250.00	1,400	Village Relevy			4.90
600 Cleveland St Ste 780	EAST-1072717 NRTH-1451207		HD301 Carthage Cons Health			11.00
Clearwater, FL 33755	DEED BOOK 2019 PG-8066		Installment Fee			.14
	FULL MARKET VALUE	1,400				.79
TOTAL TAX ---						26.37**
	DATE #1	01/31/20	DATE #2	03/31/20	DATE #3	05/29/20
	AMT DUE	9.58	AMT DUE	8.79	AMT DUE	8.79
86.39-1-12	19 Lathrop St 210 1 Family Res		County Inside	86.39-1-12		BILL300016
Equity & Help Inc Trustee	Carthage 226001	16,300	Town Wide			531.15
19LAT619 Trust	FRNT 57.00 DPTH 230.00	72,000	HD301 Carthage Cons Health			251.94
600 Cleveland St Ste 780	EAST-1072774 NRTH-1451242		Installment Fee			7.25
Clearwater, FL 33755	DEED BOOK 2019 PG-8066					23.71
	FULL MARKET VALUE	72,000				
TOTAL TAX ---						790.34**
	DATE #1	01/31/20	DATE #2	03/31/20	DATE #3	05/29/20
	AMT DUE	287.17	AMT DUE	263.44	AMT DUE	263.44

STATE OF NEW YORK
 COUNTY - Jefferson
 TOWN - Champion
 VILLAGE - West Carthage
 SWIS - 223001

2 0 2 0 T O W N T A X R O L L
 T A X A B L E SECTION OF THE ROLL - 1
 TAX MAP NUMBER SEQUENCE
 UNIFORM PERCENT OF VALUE IS 100.00

PAGE 5
 VALUATION DATE-JUL 01, 2018
 TAXABLE STATUS DATE-MAR 01, 2019

TAX MAP PARCEL NUMBER	PROPERTY LOCATION & CLASS	ASSESSMENT	EXEMPTION CODE	COUNTY	TOWN	TAX AMOUNT
CURRENT OWNERS NAME	SCHOOL DISTRICT	LAND	TAX DESCRIPTION			
CURRENT OWNERS ADDRESS	PARCEL SIZE/GRID COORD	TOTAL	SPECIAL DISTRICTS			
86.39-1-13	17 Lathrop St			86.39-1-13		BILL300017
Canell Matthew C	210 1 Family Res		County Inside			773.86
Canell Kelly L	Carthage 226001	18,400	Town Wide			367.07
17 Lathrop St	FRNT 67.00 DPTH 218.00	104,900	HD301 Carthage Cons Health		TO	10.56
West Carthage, NY 13619	BANK 822		Installment Fee			34.54
	EAST-1072830 NRTH-1451268					
	DEED BOOK 2015 PG-9341					
	FULL MARKET VALUE	104,900				
TOTAL TAX ---						1,151.49**
	DATE #1	01/31/20	DATE #2	03/31/20	DATE #3	05/29/20
	AMT DUE	418.37	AMT DUE	383.83	AMT DUE	383.83
86.39-1-14	15 Lathrop St			86.39-1-14		BILL300018
Luther Eric	311 Res vac land		County Inside			54.59
Luther Sara	Carthage 226001	7,400	Town Wide			25.89
27199 Backus Rd	FRNT 50.00 DPTH 205.00	7,400	HD301 Carthage Cons Health		TO	.74
Natural Bridge, NY 13665	EAST-1072888 NRTH-1451285		Installment Fee			2.44
	DEED BOOK 2019 PG-5793					
	FULL MARKET VALUE	7,400				
TOTAL TAX ---						81.22**
	DATE #1	01/31/20	DATE #2	03/31/20	DATE #3	05/29/20
	AMT DUE	29.52	AMT DUE	27.07	AMT DUE	27.07
86.39-1-15	13 Lathrop St			86.39-1-15		BILL300019
Luther Eric	210 1 Family Res		County Inside			1,269.61
Luther Sara	Carthage 226001	27,600	Town Wide			602.21
27199 Backus Rd	ACRES 0.64	172,100	HD301 Carthage Cons Health		TO	17.32
Natural Bridge, NY 13665	EAST-1072982 NRTH-1451341		Installment Fee			56.67
	DEED BOOK 2019 PG-5793					
	FULL MARKET VALUE	172,100				
TOTAL TAX ---						1,889.14**
	DATE #1	01/31/20	DATE #2	03/31/20	DATE #3	05/29/20
	AMT DUE	686.39	AMT DUE	629.71	AMT DUE	629.71
86.39-1-17.1	Lathrop St			86.39-1-17.1		BILL300020
Major Robert	311 Res vac land		County Inside			45.74
Major Lori	Carthage 226001	6,200	Town Wide			21.70
23610 Alexandria St	Loomis Land Contract	6,200	School Relevy			53.26
Carthage, NY 13619	FRNT 95.00 DPTH 194.00		Village Relevy			48.72
	EAST-1073080 NRTH-1451260		HD301 Carthage Cons Health		TO	.62
	DEED BOOK 1135 PG-00190		Installment Fee			5.10
	FULL MARKET VALUE	6,200				
TOTAL TAX ---						170.04**
	DATE #1	01/31/20	DATE #2	03/31/20	DATE #3	05/29/20
	AMT DUE	61.78	AMT DUE	56.68	AMT DUE	56.68

STATE OF NEW YORK
 COUNTY - Jefferson
 TOWN - Champion
 VILLAGE - West Carthage
 SWIS - 223001

2 0 2 0 T O W N T A X R O L L
 T A X A B L E SECTION OF THE ROLL - 1
 TAX MAP NUMBER SEQUENCE
 UNIFORM PERCENT OF VALUE IS 100.00

PAGE 6
 VALUATION DATE-JUL 01, 2018
 TAXABLE STATUS DATE-MAR 01, 2019

TAX MAP PARCEL NUMBER	PROPERTY LOCATION & CLASS	ASSESSMENT	EXEMPTION CODE	COUNTY	TOWN	TAX AMOUNT
CURRENT OWNERS NAME	SCHOOL DISTRICT	LAND	TAX DESCRIPTION			
CURRENT OWNERS ADDRESS	PARCEL SIZE/GRID COORD	TOTAL	SPECIAL DISTRICTS			
***** 86.39-1-17.2 *****						
86.39-1-17.2	9 Lathrop St					BILL300021
LaRock Marie C	210 1 Family Res		County Inside	64,200		473.61
48 Champion St	Carthage 226001	11,000	Town Wide	64,200		224.65
Carthage, NY 13619	FRNT 53.00 DPTH 197.00	64,200	HD301 Carthage Cons Health	64,200	TO	6.46
	EAST-1073160 NRTH-1451210		Installment Fee			21.14
	DEED BOOK 2010 PG-1917					
	FULL MARKET VALUE	64,200				
			TOTAL TAX ---			704.72**
			DATE #1 01/31/20	DATE #2 03/31/20	DATE #3 05/29/20	
			AMT DUE 256.06	AMT DUE 234.90	AMT DUE 234.90	
***** 86.39-1-18 *****						
7 Lathrop St BILL300022						
86.39-1-18	210 1 Family Res		County Inside	101,100		745.83
Norman Crystal S	Carthage 226001	12,500	Town Wide	101,100		353.77
7 Lathrop St	FRNT 63.00 DPTH 197.00	101,100	HD301 Carthage Cons Health	101,100	TO	10.18
Carthage, NY 13619	BANK 822		Installment Fee			33.29
	EAST-1073176 NRTH-1451167					
	DEED BOOK 2014 PG-6573					
	FULL MARKET VALUE	101,100				
			TOTAL TAX ---			1,109.78**
			DATE #1 01/31/20	DATE #2 03/31/20	DATE #3 05/29/20	
			AMT DUE 403.23	AMT DUE 369.92	AMT DUE 369.92	
***** 86.39-1-19 *****						
Lathrop St BILL300023						
86.39-1-19	311 Res vac land		County Inside	2,300		16.97
Norman Crystal S	Carthage 226001	2,300	Town Wide	2,300		8.05
7 Lathrop St	FRNT 133.00 DPTH 198.00	2,300	HD301 Carthage Cons Health	2,300	TO	.23
Carthage, NY 13619	BANK 822		Installment Fee			.76
	EAST-1073243 NRTH-1451105					
	DEED BOOK 2014 PG-6573					
	FULL MARKET VALUE	2,300				
			TOTAL TAX ---			25.25**
			DATE #1 01/31/20	DATE #2 03/31/20	DATE #3 05/29/20	
			AMT DUE 9.19	AMT DUE 8.41	AMT DUE 8.41	
***** 86.39-1-20 *****						
5 Lathrop St BILL300024						
86.39-1-20	312 Vac w/imprv		County Inside	12,700		93.69
Boaz Jeremiah	Carthage 226001	12,600	Town Wide	12,700		44.44
6745 Old State Rd	FRNT 78.00 DPTH 130.00	12,700	School Relevy			109.10
Natural Bridge, NY 13665	EAST-1073342 NRTH-1451055		HD301 Carthage Cons Health	12,700	TO	1.28
	DEED BOOK 2017 PG-4043		Installment Fee			7.46
	FULL MARKET VALUE	12,700				
			TOTAL TAX ---			248.51**
			DATE #1 01/31/20	DATE #2 03/31/20	DATE #3 05/29/20	
			AMT DUE 90.31	AMT DUE 82.83	AMT DUE 82.83	

STATE OF NEW YORK
COUNTY - Jefferson
TOWN - Champion
VILLAGE - West Carthage
SWIS - 223001

2020 TOWN TAX ROLL
TAXABLE SECTION OF THE ROLL - 1
TAX MAP NUMBER SEQUENCE
UNIFORM PERCENT OF VALUE IS 100.00

PAGE 7
VALUATION DATE-JUL 01, 2018
TAXABLE STATUS DATE-MAR 01, 2019

TAX MAP PARCEL NUMBER	PROPERTY LOCATION & CLASS	ASSESSMENT	EXEMPTION CODE	COUNTY	TOWN	TAX AMOUNT
CURRENT OWNERS NAME	SCHOOL DISTRICT	LAND	TAX DESCRIPTION			
CURRENT OWNERS ADDRESS	PARCEL SIZE/GRID COORD	TOTAL	SPECIAL DISTRICTS			
***** 86.39-1-21 *****						
86.39-1-21	Lathrop St 311 Res vac land		County Inside	86.39-1-21	BILL300025	
Caruana Ronald	Carthage 226001	7,800	Town Wide			57.54
Attn: Kenneth Caruana	FRNT 61.00 DPTH 150.00	7,800	HD301 Carthage Cons Health			27.29
125 Summit Ct	EAST-1073390 NRTH-1451004		Installment Fee			.79
Westfield, NJ 07090	FULL MARKET VALUE	7,800				2.57
TOTAL TAX ---						85.62**
	DATE #1	01/31/20	DATE #2	03/31/20	DATE #3	05/29/20
	AMT DUE	31.11	AMT DUE	28.54	AMT DUE	28.54
***** 86.39-1-22 *****						
86.39-1-22	3 Lathrop St 220 2 Family Res		County Inside	86.39-1-22	BILL300026	
Lyndaker Howard P III	Carthage 226001	4,000	Town Wide			720.75
PO Box 114	ACRES 0.10 BANK 250	97,700	HD301 Carthage Cons Health			341.87
Natural Bridge, NY 13665	EAST-1073454 NRTH-1450987		Installment Fee			9.83
	DEED BOOK 2004 PG-1163					32.17
	FULL MARKET VALUE	97,700				
TOTAL TAX ---						1,072.45**
	DATE #1	01/31/20	DATE #2	03/31/20	DATE #3	05/29/20
	AMT DUE	389.66	AMT DUE	357.48	AMT DUE	357.48
***** 86.39-1-23 *****						
86.39-1-23	1 1/2 Lathrop St 210 1 Family Res		County Inside	86.39-1-23	BILL300027	
Althiser Michael P	Carthage 226001	5,400	Town Wide			669.11
Althiser Andrea V	ACRES 0.10 BANK 810	90,700	HD301 Carthage Cons Health			317.38
1 1/2 Lathrop St	EAST-1073477 NRTH-1450944		Installment Fee			9.13
Carthage, NY 13619	DEED BOOK 2017 PG-5241					29.87
	FULL MARKET VALUE	90,700				
TOTAL TAX ---						995.62**
	DATE #1	01/31/20	DATE #2	03/31/20	DATE #3	05/29/20
	AMT DUE	361.75	AMT DUE	331.87	AMT DUE	331.87
***** 86.39-1-24 *****						
86.39-1-24	1 Lathrop St 210 1 Family Res		County Inside	86.39-1-24	BILL300028	
Koniz Lance M	Carthage 226001	5,800	Town Wide			145.33
1 Lathrop St	FRNT 37.00 DPTH 100.00	19,700	HD301 Carthage Cons Health			68.93
Carthage, NY 13619	BANK 100		Installment Fee			1.98
	EAST-1073517 NRTH-1450911					6.49
	DEED BOOK 2012 PG-14547					
	FULL MARKET VALUE	19,700				
TOTAL TAX ---						216.24**
	DATE #1	01/31/20	DATE #2	03/31/20	DATE #3	05/29/20
	AMT DUE	78.57	AMT DUE	72.08	AMT DUE	72.08

STATE OF NEW YORK
 COUNTY - Jefferson
 TOWN - Champion
 VILLAGE - West Carthage
 SWIS - 223001

2 0 2 0 T O W N T A X R O L L
 T A X A B L E SECTION OF THE ROLL - 1
 TAX MAP NUMBER SEQUENCE
 UNIFORM PERCENT OF VALUE IS 100.00

PAGE 8
 VALUATION DATE-JUL 01, 2018
 TAXABLE STATUS DATE-MAR 01, 2019

TAX MAP PARCEL NUMBER	PROPERTY LOCATION & CLASS	ASSESSMENT	EXEMPTION CODE	COUNTY	TOWN	TAX AMOUNT
CURRENT OWNERS NAME	SCHOOL DISTRICT	LAND	TAX DESCRIPTION			
CURRENT OWNERS ADDRESS	PARCEL SIZE/GRID COORD	TOTAL	SPECIAL DISTRICTS			
86.39-1-25	56-56 1/2 Champion St			86.39-1-25		BILL300029
Latremore Kathleen E	220 2 Family Res		County Inside			496.48
205 N Washington St	Carthage 226001	17,300	Town Wide			235.50
Carthage, NY 13619	FRNT 124.00 DPTH 120.00	67,300	HD301 Carthage Cons Health			6.77
	EAST-1073585 NRTH-1450853		Installment Fee			22.16
	FULL MARKET VALUE	67,300				
TOTAL TAX ---						738.75**
	DATE #1	01/31/20	DATE #2	03/31/20	DATE #3	05/29/20
	AMT DUE	268.41	AMT DUE	246.25	AMT DUE	246.25
***** 86.39-1-26 *****						
86.39-1-26	58 1/2 Champion St			86.39-1-26		BILL300030
Thesier Richard P	220 2 Family Res		County Inside			739.19
20181 Co Rte 45	Carthage 226001	17,000	Town Wide			350.62
Carthage, NY 13619	FRNT 75.00 DPTH 130.00	100,200	HD301 Carthage Cons Health			10.09
	EAST-1073489 NRTH-1450842		Installment Fee			33.00
	DEED BOOK 2018 PG-1069					
	FULL MARKET VALUE	100,200				
TOTAL TAX ---						1,099.90**
	DATE #1	01/31/20	DATE #2	03/31/20	DATE #3	05/29/20
	AMT DUE	399.64	AMT DUE	366.63	AMT DUE	366.63
***** 86.39-1-27 *****						
86.39-1-27	60 Champion St			86.39-1-27		BILL300031
Cook Tracy L	210 1 Family Res		County Inside			509.02
60 Champion St	Carthage 226001	21,700	Town Wide			241.45
Carthage, NY 13619	FRNT 84.00 DPTH 195.00	69,000	HD301 Carthage Cons Health			6.95
	EAST-1073414 NRTH-1450854		Installment Fee			22.72
	DEED BOOK 1408 PG-94					
	FULL MARKET VALUE	69,000				
TOTAL TAX ---						757.42**
	DATE #1	01/31/20	DATE #2	03/31/20	DATE #3	05/29/20
	AMT DUE	275.20	AMT DUE	252.47	AMT DUE	252.47
***** 86.39-1-28 *****						
86.39-1-28	62 Champion St			86.39-1-28		BILL300032
Wilder David A Jr	210 1 Family Res		County Inside			891.90
Rosemary E	Carthage 226001	26,000	Town Wide			423.05
62 Champion St	ACRES 0.58	120,900	HD301 Carthage Cons Health			12.17
Carthage, NY 13619	EAST-1073314 NRTH-1450884		Installment Fee			39.81
	DEED BOOK 1150 PG-00155					
	FULL MARKET VALUE	120,900				
TOTAL TAX ---						1,327.12**
	DATE #1	01/31/20	DATE #2	03/31/20	DATE #3	05/29/20
	AMT DUE	482.19	AMT DUE	442.37	AMT DUE	442.37

STATE OF NEW YORK
 COUNTY - Jefferson
 TOWN - Champion
 VILLAGE - West Carthage
 SWIS - 223001

2 0 2 0 T O W N T A X R O L L
 T A X A B L E SECTION OF THE ROLL - 1
 TAX MAP NUMBER SEQUENCE
 UNIFORM PERCENT OF VALUE IS 100.00

PAGE 9
 VALUATION DATE-JUL 01, 2018
 TAXABLE STATUS DATE-MAR 01, 2019

TAX MAP PARCEL NUMBER	PROPERTY LOCATION & CLASS	ASSESSMENT	EXEMPTION CODE	COUNTY	TOWN	TAX AMOUNT
CURRENT OWNERS NAME	SCHOOL DISTRICT	LAND	TAX DESCRIPTION	TAXABLE VALUE		
CURRENT OWNERS ADDRESS	PARCEL SIZE/GRID COORD	TOTAL	SPECIAL DISTRICTS			
***** 86.39-1-29 *****						
86.39-1-29	64 Champion St 220 2 Family Res		County Inside	66,700		492.06
Kampnich Christopher	Carthage 226001	12,300	Town Wide	66,700		233.40
Stephenson Monica	FRNT 47.00 DPTH 150.00	66,700	HD301 Carthage Cons Health	66,700	TO	6.71
10485 State Route 812	EAST-1073277 NRTH-1450807		Installment Fee			21.97
Crogan, NY 13327	DEED BOOK 2008 PG-20508					
	FULL MARKET VALUE	66,700				
TOTAL TAX ---						732.17**
	DATE #1	01/31/20	DATE #2	03/31/20	DATE #3	05/29/20
	AMT DUE	266.04	AMT DUE	244.05	AMT DUE	244.05
***** 86.39-1-30 *****						
86.39-1-30	66 Champion St 210 1 Family Res		County Inside	97,500		719.27
Sligar Robert M	Carthage 226001	27,200	Town Wide	97,500		341.17
66 Champion St	ACRES 1.35 BANK 100	97,500	HD301 Carthage Cons Health	97,500	TO	9.81
W Carthage, NY 13619	EAST-1073153 NRTH-1450920		Installment Fee			32.11
	DEED BOOK 2013 PG-800					
	FULL MARKET VALUE	97,500				
TOTAL TAX ---						1,070.25**
	DATE #1	01/31/20	DATE #2	03/31/20	DATE #3	05/29/20
	AMT DUE	388.86	AMT DUE	356.75	AMT DUE	356.75
***** 86.39-1-31 *****						
86.39-1-31	70 Champion St 210 1 Family Res		VET COM CT 41131	20,000	10,000	
Strange Spencer	Carthage 226001	34,800	County Inside	159,500		1,176.65
Strange Maria	ACRES 1.20 BANK 550	179,500	Town Wide	169,500		593.12
70 Champion St	EAST-1073011 NRTH-1450865		HD301 Carthage Cons Health	179,500	TO	18.07
Carthage, NY 13619	DEED BOOK 2016 PG-7156		Installment Fee			53.64
	FULL MARKET VALUE	179,500				
TOTAL TAX ---						1,787.84**
	DATE #1	01/31/20	DATE #2	03/31/20	DATE #3	05/29/20
	AMT DUE	649.60	AMT DUE	595.94	AMT DUE	595.94
***** 86.39-1-32 *****						
86.39-1-32	72 Champion St 210 1 Family Res		VET COM CT 41131	20,000	10,000	
Stewart Barry K	Carthage 226001	28,900	County Inside	142,500		1,051.24
Stewart Donna T	FRNT 121.00 DPTH 248.00	162,500	Town Wide	152,500		533.63
72 Champion St	BANK 810		HD301 Carthage Cons Health	162,500	TO	16.36
Carthage, NY 13619	EAST-1072849 NRTH-1450854		Installment Fee			48.04
	DEED BOOK 2009 PG-18508					
	FULL MARKET VALUE	162,500				
TOTAL TAX ---						1,601.23**
	DATE #1	01/31/20	DATE #2	03/31/20	DATE #3	05/29/20
	AMT DUE	581.79	AMT DUE	533.74	AMT DUE	533.74

STATE OF NEW YORK
 COUNTY - Jefferson
 TOWN - Champion
 VILLAGE - West Carthage
 SWIS - 223001

2 0 2 0 T O W N T A X R O L L
 T A X A B L E SECTION OF THE ROLL - 1
 TAX MAP NUMBER SEQUENCE
 UNIFORM PERCENT OF VALUE IS 100.00

PAGE 10
 VALUATION DATE-JUL 01, 2018
 TAXABLE STATUS DATE-MAR 01, 2019

TAX MAP PARCEL NUMBER	PROPERTY LOCATION & CLASS	ASSESSMENT	EXEMPTION CODE	COUNTY	TOWN	TAX AMOUNT
CURRENT OWNERS NAME	SCHOOL DISTRICT	LAND	TAX DESCRIPTION			
CURRENT OWNERS ADDRESS	PARCEL SIZE/GRID COORD	TOTAL	SPECIAL DISTRICTS			
86.39-1-33.1	74 Champion St 210 1 Family Res		County Inside	86.39-1-33.1		BILL300037
OMalley Meghan C	Carthage 226001	21,600	Town Wide			1,170.01
Kalliavas Steven P	FRNT 81.00 DPTH 236.00	158,600	HD301 Carthage Cons Health			554.97
74 Champion St	BANK 550		Installment Fee			15.96
Carthage, NY 13619	EAST-1072748 NRTH-1450845					52.23
	DEED BOOK 2012 PG-885					
	FULL MARKET VALUE	158,600				
TOTAL TAX ---						1,740.94**
	DATE #1	01/31/20	DATE #2	03/31/20	DATE #3	05/29/20
	AMT DUE	632.55	AMT DUE	580.31	AMT DUE	580.31
86.39-1-33.2	76 Champion St 210 1 Family Res		VET COM CT 41131	86.39-1-33.2		BILL300038
Rice James F	Carthage 226001	17,000	County Inside			849.11
76 Champion St	FRNT 60.00 DPTH 230.00	135,100	Town Wide			437.75
Carthage, NY 13619	BANK 810		HD301 Carthage Cons Health			13.60
	EAST-1072677 NRTH-1450840		Installment Fee			39.01
	DEED BOOK 2003 PG-20237					
	FULL MARKET VALUE	135,100				
TOTAL TAX ---						1,300.46**
	DATE #1	01/31/20	DATE #2	03/31/20	DATE #3	05/29/20
	AMT DUE	472.51	AMT DUE	433.48	AMT DUE	433.48
86.39-1-34	78 Champion St 210 1 Family Res		County Inside	86.39-1-34		BILL300039
White Richard C	Carthage 226001	16,900	Town Wide			883.04
White Sharon E	FRNT 60.00 DPTH 224.00	119,700	HD301 Carthage Cons Health			418.86
78 Champion St	EAST-1072616 NRTH-1450835		Installment Fee			12.05
Carthage, NY 13619	DEED BOOK 2003 PG-19806					39.42
	FULL MARKET VALUE	119,700				
TOTAL TAX ---						1,313.95**
	DATE #1	01/31/20	DATE #2	03/31/20	DATE #3	05/29/20
	AMT DUE	477.41	AMT DUE	437.98	AMT DUE	437.98
86.39-1-35	80 Champion St 210 1 Family Res		County Inside	86.39-1-35		BILL300040
Duffer Robert P Jr	Carthage 226001	28,500	Town Wide			836.57
80 Champion St	FRNT 118.00 DPTH 218.00	113,400	HD301 Carthage Cons Health			396.81
Carthage, NY 13619	EAST-1072531 NRTH-1450826		Installment Fee			11.41
	DEED BOOK 2003 PG-19748					37.34
	FULL MARKET VALUE	113,400				
TOTAL TAX ---						1,244.79**
	DATE #1	01/31/20	DATE #2	03/31/20	DATE #3	05/29/20
	AMT DUE	452.27	AMT DUE	414.93	AMT DUE	414.93

STATE OF NEW YORK
 COUNTY - Jefferson
 TOWN - Champion
 VILLAGE - West Carthage
 SWIS - 223001

2020 TOWN TAX ROLL
 TAXABLE SECTION OF THE ROLL - 1
 TAX MAP NUMBER SEQUENCE
 UNIFORM PERCENT OF VALUE IS 100.00

PAGE 11
 VALUATION DATE-JUL 01, 2018
 TAXABLE STATUS DATE-MAR 01, 2019

TAX MAP PARCEL NUMBER	PROPERTY LOCATION & CLASS	ASSESSMENT	EXEMPTION CODE	COUNTY	TOWN	TAX AMOUNT
CURRENT OWNERS NAME	SCHOOL DISTRICT	LAND	TAX DESCRIPTION			
CURRENT OWNERS ADDRESS	PARCEL SIZE/GRID COORD	TOTAL	SPECIAL DISTRICTS			
***** 86.39-1-36 *****						
29 Lathrop St						BILL300041
86.39-1-36	210 1 Family Res		County Inside	117,300		865.34
Rumble Richard	Carthage 226001	34,200	Town Wide	117,300		410.46
Rumble Maureen	ACRES 1.69	117,300	HD301 Carthage Cons Health	117,300	TO	11.81
10783 Limburg Forks Rd	EAST-1072823 NRTH-1451056		Installment Fee			38.63
Carthage, NY 13619	DEED BOOK 1824 PG-239					
	FULL MARKET VALUE	117,300				
TOTAL TAX ---						1,287.61**
	DATE #1	01/31/20	DATE #2	03/31/20	DATE #3	05/29/20
	AMT DUE	467.84	AMT DUE	429.20	AMT DUE	429.20
***** 86.39-1-37 *****						
27 Lathrop St						BILL300042
86.39-1-37	220 2 Family Res		County Inside	151,200		1,115.42
Heywood David A	Carthage 226001	25,300	Town Wide	151,200		529.08
27 Lathrop St	FRNT 99.00 DPTH 211.00	151,200	HD301 Carthage Cons Health	151,200	TO	15.22
Carthage, NY 13619	EAST-1072584 NRTH-1451057		Installment Fee			49.79
	DEED BOOK 980 PG-00145					
	FULL MARKET VALUE	151,200				
TOTAL TAX ---						1,659.72**
	DATE #1	01/31/20	DATE #2	03/31/20	DATE #3	05/29/20
	AMT DUE	603.03	AMT DUE	553.24	AMT DUE	553.24
***** 86.39-1-38 *****						
25 Lathrop St						BILL300043
86.39-1-38	210 1 Family Res		County Inside	78,800		581.32
Nettles Robert James	Carthage 226001	20,100	Town Wide	78,800		275.74
25 Lathrop St	FRNT 88.00 DPTH 141.00	78,800	HD301 Carthage Cons Health	78,800	TO	7.93
Carthage, NY 13619	EAST-1072557 NRTH-1451148		Installment Fee			25.95
	DEED BOOK 1829 PG-115					
	FULL MARKET VALUE	78,800				
TOTAL TAX ---						864.99**
	DATE #1	01/31/20	DATE #2	03/31/20	DATE #3	05/29/20
	AMT DUE	314.28	AMT DUE	288.33	AMT DUE	288.33
***** 86.39-1-39 *****						
26 Lathrop St						BILL300044
86.39-1-39	411 Apartment		County Inside	145,900		1,076.33
Carter Michael D	Carthage 226001	30,800	Town Wide	145,900		510.53
26 Lathrop St	FRNT 178.00 DPTH 137.00	145,900	School Relevy			1,001.57
Carthage, NY 13619	EAST-1072373 NRTH-1451164		Village Relevy			1,146.49
	DEED BOOK 1522 PG-214		HD301 Carthage Cons Health	145,900	TO	14.69
	FULL MARKET VALUE	145,900	Installment Fee			112.49
TOTAL TAX ---						3,749.61**
	DATE #1	01/31/20	DATE #2	03/31/20	DATE #3	05/29/20
	AMT DUE	1,362.36	AMT DUE	1,249.87	AMT DUE	1,249.87

STATE OF NEW YORK
 COUNTY - Jefferson
 TOWN - Champion
 VILLAGE - West Carthage
 SWIS - 223001

2 0 2 0 T O W N T A X R O L L
 T A X A B L E SECTION OF THE ROLL - 1
 TAX MAP NUMBER SEQUENCE
 UNIFORM PERCENT OF VALUE IS 100.00

PAGE 12
 VALUATION DATE-JUL 01, 2018
 TAXABLE STATUS DATE-MAR 01, 2019

TAX MAP PARCEL NUMBER	PROPERTY LOCATION & CLASS	ASSESSMENT	EXEMPTION CODE	COUNTY	TOWN	TAX AMOUNT
CURRENT OWNERS NAME	SCHOOL DISTRICT	LAND	TAX DESCRIPTION			
CURRENT OWNERS ADDRESS	PARCEL SIZE/GRID COORD	TOTAL	SPECIAL DISTRICTS			
86.39-1-40.1	30 Lathrop St			86.39-1-40.1		BILL300045
Ryan Nicole M	210 1 Family Res		County Inside			1,542.56
30 Lathrop St	Carthage 226001	34,100	Town Wide			731.68
Carthage, NY 13619	ACRES 1.03 BANK 822	209,100	HD301 Carthage Cons Health	209,100	TO	21.05
	EAST-1072339 NRTH-1450941		Installment Fee			68.86
	DEED BOOK 2019 PG-12076					
PRIOR OWNER ON 3/01/2019	FULL MARKET VALUE	209,100				
Hines Scott C						
TOTAL TAX ---						2,295.29**
	DATE #1	01/31/20	DATE #2	03/31/20	DATE #3	05/29/20
	AMT DUE	833.97	AMT DUE	765.09	AMT DUE	765.09
86.39-1-40.2	N of Champion St			86.39-1-40.2		BILL300046
Davis Colleen A	311 Res vac land		County Inside			2.21
86 1/2 Champion St	Carthage 226001	300	Town Wide			1.05
West Carthage, NY 13619	FRNT 60.00 DPTH 60.00	300	School Relevy			2.58
	EAST-1072241 NRTH-1450842		Village Relevy			2.35
	DEED BOOK 2007 PG-10352		HD301 Carthage Cons Health	300	TO	.03
	FULL MARKET VALUE	300	Installment Fee			.25
TOTAL TAX ---						8.22**
	DATE #1	01/31/20	DATE #2	03/31/20	DATE #3	05/29/20
	AMT DUE	2.99	AMT DUE	2.74	AMT DUE	2.74
86.39-1-41	82 Champion St			86.39-1-41		BILL300047
Klock Gregory A	210 1 Family Res		County Inside			970.09
c/o Teresa Klock	Carthage 226001	14,900	Town Wide			460.15
82 Champion St	Teresa Klock Life Estate	131,500	HD301 Carthage Cons Health	131,500	TO	13.24
Carthage, NY 13619	FRNT 75.00 DPTH 100.00		Installment Fee			43.30
	EAST-1072385 NRTH-1450765					
	DEED BOOK 2018 PG-2218					
	FULL MARKET VALUE	131,500				
TOTAL TAX ---						1,443.48**
	DATE #1	01/31/20	DATE #2	03/31/20	DATE #3	05/29/20
	AMT DUE	524.46	AMT DUE	481.16	AMT DUE	481.16
86.39-1-42	86 Champion St			86.39-1-42		BILL300048
Bigness Jessica	210 1 Family Res		County Inside			1,136.08
22288 Boyd Rd	Carthage 226001	13,200	Town Wide			538.88
Carthage, NY 13619	FRNT 65.00 DPTH 100.00	154,000	HD301 Carthage Cons Health	154,000	TO	15.50
	BANK 810		Installment Fee			50.71
	EAST-1072313 NRTH-1450764					
	DEED BOOK 2017 PG-12100					
	FULL MARKET VALUE	154,000				
TOTAL TAX ---						1,690.46**
	DATE #1	01/31/20	DATE #2	03/31/20	DATE #3	05/29/20
	AMT DUE	614.21	AMT DUE	563.48	AMT DUE	563.48

STATE OF NEW YORK
COUNTY - Jefferson
TOWN - Champion
VILLAGE - West Carthage
SWIS - 223001

2 0 2 0 T O W N T A X R O L L
T A X A B L E SECTION OF THE ROLL - 1
TAX MAP NUMBER SEQUENCE
UNIFORM PERCENT OF VALUE IS 100.00

PAGE 13
VALUATION DATE-JUL 01, 2018
TAXABLE STATUS DATE-MAR 01, 2019

TAX MAP PARCEL NUMBER	PROPERTY LOCATION & CLASS	ASSESSMENT	EXEMPTION CODE	COUNTY	TOWN	TAX AMOUNT
CURRENT OWNERS NAME	SCHOOL DISTRICT	LAND	TAX DESCRIPTION			
CURRENT OWNERS ADDRESS	PARCEL SIZE/GRID COORD	TOTAL	SPECIAL DISTRICTS			
***** 86.39-1-43 *****						
86.39-1-43	86 1/2 Champion St					BILL300049
Davis Colleen A	210 1 Family Res		County Inside	101,200		746.57
86 1/2 Champion St	Carthage 226001	13,700	Town Wide	101,200		354.12
West Carthage, NY 13619	FRNT 68.00 DPTH 99.00	101,200	HD301 Carthage Cons Health	101,200	TO	10.19
	BANK 810		Installment Fee			33.33
	EAST-1072245 NRTH-1450762					
	DEED BOOK 2007 PG-10352					
	FULL MARKET VALUE	101,200				
TOTAL TAX ---						1,110.88**
	DATE #1	01/31/20	DATE #2	03/31/20	DATE #3	05/29/20
	AMT DUE	403.63	AMT DUE	370.29	AMT DUE	370.29
***** 86.39-1-44 *****						
86.39-1-44	88 Champion St					BILL300050
Barber Kevin M	210 1 Family Res		County Inside	143,500		1,058.62
Barber Wendy M	Carthage 226001	23,000	Town Wide	143,500		502.14
88 Champion St	FRNT 113.00 DPTH 125.00	143,500	HD301 Carthage Cons Health	143,500	TO	14.44
West Carthage, NY 13619	BANK 100		Installment Fee			47.26
	EAST-1072155 NRTH-1450774					
	DEED BOOK 2009 PG-6650					
	FULL MARKET VALUE	143,500				
TOTAL TAX ---						1,575.20**
	DATE #1	01/31/20	DATE #2	03/31/20	DATE #3	05/29/20
	AMT DUE	572.34	AMT DUE	525.06	AMT DUE	525.06
***** 86.39-1-45.1 *****						
86.39-1-45.1	90 Champion St					BILL300051
Onyon Joseph Z	210 1 Family Res		VET COM CT 41131	20,000	10,000	
Onyon Rae D	Carthage 226001	34,000	County Inside	159,800		1,178.87
90 Champion St	Joseph Z & Rae D Onyon LE	179,800	Town Wide	169,800		594.17
Carthage, NY 13619	ACRES 1.45		HD301 Carthage Cons Health	179,800	TO	18.10
	EAST-1072083 NRTH-1450916		Installment Fee			53.73
	DEED BOOK 2017 PG-19579					
	FULL MARKET VALUE	179,800				
TOTAL TAX ---						1,791.14**
	DATE #1	01/31/20	DATE #2	03/31/20	DATE #3	05/29/20
	AMT DUE	650.79	AMT DUE	597.04	AMT DUE	597.04
***** 86.39-1-46.1 *****						
86.39-1-46.1	S of Harpers Ter					BILL300052
Ryan Nicole M	311 Res vac land		County Inside	1,000		7.38
36260 Schell Rd	Carthage 226001	1,000	Town Wide	1,000		3.50
Theresa, NY 13691	FRNT 95.00 DPTH 111.00	1,000	School Relevy			8.59
	EAST-1072256 NRTH-1451038		HD301 Carthage Cons Health	1,000	TO	.10
	DEED BOOK 2019 PG-12076		Installment Fee			.59
	FULL MARKET VALUE	1,000				
TOTAL TAX ---						19.57**
	DATE #1	01/31/20	DATE #2	03/31/20	DATE #3	05/29/20
	AMT DUE	7.12	AMT DUE	6.52	AMT DUE	6.52

STATE OF NEW YORK
 COUNTY - Jefferson
 TOWN - Champion
 VILLAGE - West Carthage
 SWIS - 223001

2020 TOWN TAX ROLL
 TAXABLE SECTION OF THE ROLL - 1
 TAX MAP NUMBER SEQUENCE
 UNIFORM PERCENT OF VALUE IS 100.00

PAGE 14
 VALUATION DATE-JUL 01, 2018
 TAXABLE STATUS DATE-MAR 01, 2019

TAX MAP PARCEL NUMBER	PROPERTY LOCATION & CLASS	ASSESSMENT	EXEMPTION CODE	COUNTY	TOWN	TAX AMOUNT
CURRENT OWNERS NAME	SCHOOL DISTRICT	LAND	TAX DESCRIPTION			
CURRENT OWNERS ADDRESS	PARCEL SIZE/GRID COORD	TOTAL	SPECIAL DISTRICTS			
***** 86.39-1-46.2 *****						
1 Harpers Ter						BILL300053
86.39-1-46.2	210 1 Family Res		VET COM CT 41131	20,000	10,000	
Dorans Drew E	Carthage 226001	18,700	VET COM CT 41131	20,000	10,000	
Dorans Jessica A	Harpers Village	139,600	VET DIS CT 41141	40,000	20,000	
1 Harpers Ter	Lot 1 & 1A		County Inside	59,600		439.68
West Carthage, NY 13619	FRNT 85.00 DPTH 128.00		Town Wide	99,600		348.52
	BANK 822		HD301 Carthage Cons Health	139,600	TO	14.05
	EAST-1072262 NRTH-1451158		Installment Fee			24.07
	DEED BOOK 2009 PG-6957					
	FULL MARKET VALUE	139,600				
TOTAL TAX ---						802.25**
	DATE #1	01/31/20	DATE #2	03/31/20	DATE #3	05/29/20
	AMT DUE	291.50	AMT DUE	267.41	AMT DUE	267.41
***** 86.39-1-47 *****						
3 Harpers Ter						BILL300054
86.39-1-47	210 1 Family Res		County Inside	144,200		1,063.78
Gaines Donald K	Carthage 226001	16,700	Town Wide	144,200		504.59
Gaines Linda L	Harpers 3	144,200	HD301 Carthage Cons Health	144,200	TO	14.52
3 Harpers Ter	FRNT 75.00 DPTH 125.00		Installment Fee			47.49
Carthage, NY 13619	EAST-1072182 NRTH-1451156					
	DEED BOOK 1050 PG-00073					
	FULL MARKET VALUE	144,200				
TOTAL TAX ---						1,582.89**
	DATE #1	01/31/20	DATE #2	03/31/20	DATE #3	05/29/20
	AMT DUE	575.12	AMT DUE	527.63	AMT DUE	527.63
***** 86.39-1-48 *****						
5 Harpers Ter						BILL300055
86.39-1-48	210 1 Family Res		County Inside	129,500		955.34
Forney Life Tenant Vicky Ann	Carthage 226001	19,800	Town Wide	129,500		453.15
Sanford Jana	Harpers 3	129,500	HD301 Carthage Cons Health	129,500	TO	13.04
5 Harpers Ter	FRNT 73.00 DPTH 235.00		Installment Fee			42.65
Carthage, NY 13619	EAST-1072109 NRTH-1451100					
	DEED BOOK 2019 PG-15931					
	FULL MARKET VALUE	129,500				
TOTAL TAX ---						1,421.53**
	DATE #1	01/31/20	DATE #2	03/31/20	DATE #3	05/29/20
	AMT DUE	516.50	AMT DUE	473.84	AMT DUE	473.84
***** 86.39-1-49 *****						
7 Harpers Ter						BILL300056
86.39-1-49	210 1 Family Res		County Inside	110,500		815.17
Kela Srdan	Carthage 226001	15,800	Town Wide	110,500		386.66
Kela Amber L	Harpers 4	110,500	HD301 Carthage Cons Health	110,500	TO	11.12
7 Harpers Ter	FRNT 70.00 DPTH 125.00		Installment Fee			36.39
Carthage, NY 13619	BANK 100					
	EAST-1072036 NRTH-1451156					
	DEED BOOK 2017 PG-8819					
	FULL MARKET VALUE	110,500				
TOTAL TAX ---						1,212.95**
	DATE #1	01/31/20	DATE #2	03/31/20	DATE #3	05/29/20

AMT DUE

440.72

AMT DUE

404.31

AMT DUE

404.31

STATE OF NEW YORK
 COUNTY - Jefferson
 TOWN - Champion
 VILLAGE - West Carthage
 SWIS - 223001

2 0 2 0 T O W N T A X R O L L
 T A X A B L E SECTION OF THE ROLL - 1
 TAX MAP NUMBER SEQUENCE
 UNIFORM PERCENT OF VALUE IS 100.00

PAGE 15
 VALUATION DATE-JUL 01, 2018
 TAXABLE STATUS DATE-MAR 01, 2019

TAX MAP PARCEL NUMBER	PROPERTY LOCATION & CLASS	ASSESSMENT	EXEMPTION CODE	COUNTY	TOWN	TAX AMOUNT
CURRENT OWNERS NAME	SCHOOL DISTRICT	LAND	TAX DESCRIPTION			
CURRENT OWNERS ADDRESS	PARCEL SIZE/GRID COORD	TOTAL	SPECIAL DISTRICTS			
86.39-1-50	Harpers Ter 311 Res vac land		County Inside	86.39-1-50		BILL300057 6.64
Kela Srdan	Carthage 226001	900	Town Wide			3.15
Kela Amber L	Harpers 5	900	HD301 Carthage Cons Health		TO	.09
7 Harpers Ter	FRNT 70.00 DPTH 125.00		Installment Fee			.30
Carthage, NY 13619	BANK 100 EAST-1071966 NRTH-1451157 DEED BOOK 2017 PG-8819 FULL MARKET VALUE	900				
TOTAL TAX ---						9.88**
		DATE #1	01/31/20	DATE #2	03/31/20	DATE #3
		AMT DUE	3.60	AMT DUE	3.29	AMT DUE
***** 86.39-1-52 *****						
86.39-1-52	92 1/2 Champion St 270 Mfg housing		County Inside	86.39-1-52		BILL300058 405.01
Kimble Thad R	Carthage 226001	16,000	Town Wide			192.11
Kimble Laura M	FRNT 55.00 DPTH 264.00	54,900	HD301 Carthage Cons Health		TO	5.53
PO Box 107	EAST-1071746 NRTH-1450839		Installment Fee			18.08
Carthage, NY 13619	DEED BOOK 2009 PG-12743 FULL MARKET VALUE	54,900				
TOTAL TAX ---						602.65**
		DATE #1	01/31/20	DATE #2	03/31/20	DATE #3
		AMT DUE	218.97	AMT DUE	200.88	AMT DUE
***** 86.39-1-53 *****						
86.39-1-53	94 Champion St 210 1 Family Res		County Inside	86.39-1-53		BILL300059 1,126.49
Sauer Eric M	Carthage 226001	27,800	Town Wide			534.33
94 Champion St	Oleary 2 & 3	152,700	HD301 Carthage Cons Health		TO	15.37
Carthage, NY 13619	FRNT 110.00 DPTH 264.00		Installment Fee			50.29
	BANK 100 EAST-1071664 NRTH-1450839 DEED BOOK 2003 PG-12414 FULL MARKET VALUE	152,700				
TOTAL TAX ---						1,676.19**
		DATE #1	01/31/20	DATE #2	03/31/20	DATE #3
		AMT DUE	609.02	AMT DUE	558.73	AMT DUE
***** 86.39-1-54 *****						
86.39-1-54	98 Champion St 210 1 Family Res		County Inside	86.39-1-54		BILL300060 1,405.35
Hall Lawrence A Jr	Carthage 226001	27,800	Town Wide			666.60
Noreen Tanoury-Hal	Oleary 4 & 5	190,500	HD301 Carthage Cons Health		TO	19.18
98 Champion St	FRNT 110.00 DPTH 264.00		Installment Fee			62.73
Carthage, NY 13619	EAST-1071554 NRTH-1450841 DEED BOOK 921 PG-00314 FULL MARKET VALUE	190,500				
TOTAL TAX ---						2,091.13**
		DATE #1	01/31/20	DATE #2	03/31/20	DATE #3
		AMT DUE	759.78	AMT DUE	697.04	AMT DUE

STATE OF NEW YORK
 COUNTY - Jefferson
 TOWN - Champion
 VILLAGE - West Carthage
 SWIS - 223001

2020 TOWN TAX ROLL
 TAXABLE SECTION OF THE ROLL - 1
 TAX MAP NUMBER SEQUENCE
 UNIFORM PERCENT OF VALUE IS 100.00

PAGE 16
 VALUATION DATE-JUL 01, 2018
 TAXABLE STATUS DATE-MAR 01, 2019

TAX MAP PARCEL NUMBER	PROPERTY LOCATION & CLASS	ASSESSMENT	EXEMPTION CODE	COUNTY	TOWN	TAX AMOUNT
CURRENT OWNERS NAME	SCHOOL DISTRICT	LAND	TAX DESCRIPTION			
CURRENT OWNERS ADDRESS	PARCEL SIZE/GRID COORD	TOTAL	SPECIAL DISTRICTS			
86.39-1-56	102 Champion St			86.39-1-56		BILL300061
Zircon Development LLC	330 Vacant comm		County Inside			968.62
c/o Valentine Stores	Carthage 226001	131,300	Town Wide			459.45
PO Box 840	Oleary 6 & 7	131,300	HD301 Carthage Cons Health		TO	13.22
Watertown, NY 13601	ACRES 2.50		Installment Fee			43.24
	EAST-1071524 NRTH-1451033					
	DEED BOOK 2014 PG-1028					
	FULL MARKET VALUE	131,300				
			TOTAL TAX ---			1,441.29**
	DATE #1	01/31/20	DATE #2	03/31/20	DATE #3	05/29/20
	AMT DUE	523.67	AMT DUE	480.43	AMT DUE	480.43
***** 86.39-1-57.1 *****						
86.39-1-57.1	8 Martin St			86.39-1-57.1		BILL300062
Brotherton Frederick A	210 1 Family Res		County Inside			779.03
8 Martin St	Carthage 226001	11,400	Town Wide			369.52
Carthage, NY 13619	FRNT 104.00 DPTH 101.00	105,600	HD301 Carthage Cons Health		TO	10.63
	EAST-1071160 NRTH-1451006		Installment Fee			34.78
	DEED BOOK 2018 PG-14328					
	FULL MARKET VALUE	105,600				
			TOTAL TAX ---			1,159.18**
	DATE #1	01/31/20	DATE #2	03/31/20	DATE #3	05/29/20
	AMT DUE	421.18	AMT DUE	386.39	AMT DUE	386.39
***** 86.39-1-57.2 *****						
86.39-1-57.2	10 Martin St			86.39-1-57.2		BILL300063
Weller Steven M	210 1 Family Res		County Inside			1,154.52
Weller Linda R	Carthage 226001	21,800	Town Wide			547.63
10 Martin St	ACRES 0.45	156,500	HD301 Carthage Cons Health		TO	15.75
Carthage, NY 13619	EAST-1071084 NRTH-1451102		Installment Fee			51.54
	DEED BOOK 923 PG-00439					
	FULL MARKET VALUE	156,500				
			TOTAL TAX ---			1,717.90**
	DATE #1	01/31/20	DATE #2	03/31/20	DATE #3	05/29/20
	AMT DUE	624.18	AMT DUE	572.63	AMT DUE	572.63
***** 86.39-1-58 *****						
86.39-1-58	15 Martin St			86.39-1-58		BILL300064
Weller Steven M	311 Res vac land		County Inside			10.33
10 Martin St	Carthage 226001	1,400	Town Wide			4.90
Carthage, NY 13619	FRNT 85.00 DPTH 72.00	1,400	HD301 Carthage Cons Health		TO	.14
	EAST-1071109 NRTH-1451166		Installment Fee			.46
	FULL MARKET VALUE	1,400				
			TOTAL TAX ---			15.37**
	DATE #1	01/31/20	DATE #2	03/31/20	DATE #3	05/29/20
	AMT DUE	5.59	AMT DUE	5.12	AMT DUE	5.12

STATE OF NEW YORK
 COUNTY - Jefferson
 TOWN - Champion
 VILLAGE - West Carthage
 SWIS - 223001

2020 TOWN TAX ROLL
 TAXABLE SECTION OF THE ROLL - 1
 TAX MAP NUMBER SEQUENCE
 UNIFORM PERCENT OF VALUE IS 100.00

PAGE 17
 VALUATION DATE-JUL 01, 2018
 TAXABLE STATUS DATE-MAR 01, 2019

TAX MAP PARCEL NUMBER	PROPERTY LOCATION & CLASS	ASSESSMENT	EXEMPTION CODE	COUNTY	TOWN	TAX AMOUNT
CURRENT OWNERS NAME	SCHOOL DISTRICT	LAND	TAX DESCRIPTION			
CURRENT OWNERS ADDRESS	PARCEL SIZE/GRID COORD	TOTAL	SPECIAL DISTRICTS			
***** 86.39-1-59.1 *****						
14 Martin St				86.39-1-59.1		BILL300065
86.39-1-59.1	220 2 Family Res		County Inside	190,900		1,408.30
Song Jin	Carthage 226001	34,800	Town Wide	190,900		668.00
35761 Sayre Rd	ACRES 1.20	190,900	HD301 Carthage Cons Health	190,900	TO	19.22
Carthage, NY 13619	EAST-1070971 NRTH-1451288		Installment Fee			62.87
	DEED BOOK 2008 PG-16298					
	FULL MARKET VALUE	190,900				
TOTAL TAX ---						2,095.52**
	DATE #1	01/31/20	DATE #2	03/31/20	DATE #3	05/29/20
	AMT DUE	761.39	AMT DUE	698.50	AMT DUE	698.50
***** 86.39-1-59.2 *****						
18 Martin St						BILL300066
86.39-1-59.2	210 1 Family Res		County Inside	230,000		1,696.74
Kaufmann Brian W	Carthage 226001	34,100	Town Wide	230,000		804.82
Kaufmann Cheryl A	ACRES 1.18	230,000	HD301 Carthage Cons Health	230,000	TO	23.15
18 Martin St	EAST-1070847 NRTH-1451438		Installment Fee			75.74
Carthage, NY 13619	DEED BOOK 1240 PG-25					
	FULL MARKET VALUE	230,000				
TOTAL TAX ---						2,524.71**
	DATE #1	01/31/20	DATE #2	03/31/20	DATE #3	05/29/20
	AMT DUE	917.31	AMT DUE	841.57	AMT DUE	841.57
***** 86.39-1-60 *****						
25 Martin St						BILL300067
86.39-1-60	210 1 Family Res		VET COM CT 41131	20,000	10,000	
Terry Charles L Jr	Carthage 226001	38,000	County Inside	162,600		1,199.52
Camidge Laurie A	ACRES 2.00 BANK 550	182,600	Town Wide	172,600		603.96
25 Martin St	EAST-1070446 NRTH-1451369		HD301 Carthage Cons Health	182,600	TO	18.38
Carthage, NY 13619	DEED BOOK 2017 PG-15100		Installment Fee			54.66
	FULL MARKET VALUE	182,600				
TOTAL TAX ---						1,821.86**
	DATE #1	01/31/20	DATE #2	03/31/20	DATE #3	05/29/20
	AMT DUE	661.96	AMT DUE	607.28	AMT DUE	607.28
***** 86.39-1-61 *****						
21 Martin St						BILL300068
86.39-1-61	210 1 Family Res		County Inside	109,000		804.11
Rohr Co Trustee Phyllis A	Carthage 226001	28,300	Town Wide	109,000		381.41
Flynn Co Trustee Patricia	LE Anne M Rohr	109,000	HD301 Carthage Cons Health	109,000	TO	10.97
c/o Anne M Rohr	Anne Rohr Irrevocable Tru		Installment Fee			35.89
21 Martin St	FRNT 113.00 DPTH 283.00					
Carthage, NY 13619	EAST-1070581 NRTH-1451234					
	DEED BOOK 2018 PG-4301					
	FULL MARKET VALUE	109,000				
TOTAL TAX ---						1,196.49**
	DATE #1	01/31/20	DATE #2	03/31/20	DATE #3	05/29/20
	AMT DUE	434.72	AMT DUE	398.83	AMT DUE	398.83

STATE OF NEW YORK
 COUNTY - Jefferson
 TOWN - Champion
 VILLAGE - West Carthage
 SWIS - 223001

2020 TOWN TAX ROLL
 TAXABLE SECTION OF THE ROLL - 1
 TAX MAP NUMBER SEQUENCE
 UNIFORM PERCENT OF VALUE IS 100.00

PAGE 18
 VALUATION DATE-JUL 01, 2018
 TAXABLE STATUS DATE-MAR 01, 2019

TAX MAP PARCEL NUMBER	PROPERTY LOCATION & CLASS	ASSESSMENT	EXEMPTION CODE	COUNTY	TOWN	TAX AMOUNT
CURRENT OWNERS NAME	SCHOOL DISTRICT	LAND	TAX DESCRIPTION			
CURRENT OWNERS ADDRESS	PARCEL SIZE/GRID COORD	TOTAL	SPECIAL DISTRICTS			
***** 86.39-1-62 *****						
19 Martin St						BILL300069
86.39-1-62	210 1 Family Res		VET COM CT 41131	20,000	10,000	
Erickson Wayne L	Carthage 226001	24,700	County Inside	128,300		946.49
19 Martin St	Cecil Gates 3 & P/o 4	148,300	Town Wide	138,300		483.94
Carthage, NY 13619	FRNT 95.00 DPTH 240.00		HD301 Carthage Cons Health	148,300	TO	14.93
	BANK 822		Installment Fee			43.36
	EAST-1070678 NRTH-1451179					
	DEED BOOK 2012 PG-9793					
	FULL MARKET VALUE	148,300				
			TOTAL TAX ---			1,445.36**
	DATE #1	01/31/20	DATE #2	03/31/20	DATE #3	05/29/20
	AMT DUE	525.16	AMT DUE	481.78	AMT DUE	481.78
***** 86.39-1-63 *****						
15 Martin St						BILL300070
86.39-1-63	210 1 Family Res		County Inside	148,400		1,094.77
OConnor Ryan	Carthage 226001	30,100	Town Wide	148,400		519.28
15 Martin St Rd	Cecil Gates Sub'd Lot 4	148,400	HD301 Carthage Cons Health	148,400	TO	14.94
Carthage, NY 13619	FRNT 141.00 DPTH 170.00		Installment Fee			48.87
	EAST-1070778 NRTH-1451134					
	DEED BOOK 2018 PG-6060					
	FULL MARKET VALUE	148,400				
			TOTAL TAX ---			1,628.99**
	DATE #1	01/31/20	DATE #2	03/31/20	DATE #3	05/29/20
	AMT DUE	591.88	AMT DUE	542.99	AMT DUE	542.99
***** 86.39-1-64 *****						
5 Martin St						BILL300071
86.39-1-64	210 1 Family Res		County Inside	75,500		556.97
Derouin Thomas	Carthage 226001	18,600	Town Wide	75,500		264.19
5 Martin St	FRNT 93.00 DPTH 110.00	75,500	School Relevy			648.57
Carthage, NY 13619	EAST-1071165 NRTH-1450801		Village Relevy			593.28
	DEED BOOK 2004 PG-3835		HD301 Carthage Cons Health	75,500	TO	7.60
	FULL MARKET VALUE	75,500	Installment Fee			62.12
			TOTAL TAX ---			2,070.61**
	DATE #1	01/31/20	DATE #2	03/31/20	DATE #3	05/29/20
	AMT DUE	752.33	AMT DUE	690.20	AMT DUE	690.20
***** 86.39-1-65 *****						
9 Martin St						BILL300072
86.39-1-65	210 1 Family Res		County Inside	102,000		752.47
Kraeger Charles A Sr	Carthage 226001	31,300	Town Wide	102,000		356.92
9 Martin St	FRNT 183.00 DPTH 200.00	102,000	HD301 Carthage Cons Health	102,000	TO	10.27
Carthage, NY 13619	BANK 100		Installment Fee			33.59
	EAST-1071038 NRTH-1450860					
	DEED BOOK 1564 PG-112					
	FULL MARKET VALUE	102,000				
			TOTAL TAX ---			1,119.66**
	DATE #1	01/31/20	DATE #2	03/31/20	DATE #3	05/29/20
	AMT DUE	406.81	AMT DUE	373.22	AMT DUE	373.22

STATE OF NEW YORK
COUNTY - Jefferson
TOWN - Champion
VILLAGE - West Carthage
SWIS - 223001

2 0 2 0 T O W N T A X R O L L
T A X A B L E SECTION OF THE ROLL - 1
TAX MAP NUMBER SEQUENCE
UNIFORM PERCENT OF VALUE IS 100.00

PAGE 19
VALUATION DATE-JUL 01, 2018
TAXABLE STATUS DATE-MAR 01, 2019

TAX MAP PARCEL NUMBER	PROPERTY LOCATION & CLASS	ASSESSMENT	EXEMPTION CODE	COUNTY	TOWN	TAX AMOUNT
CURRENT OWNERS NAME	SCHOOL DISTRICT	LAND	TAX DESCRIPTION			
CURRENT OWNERS ADDRESS	PARCEL SIZE/GRID COORD	TOTAL	SPECIAL DISTRICTS			
***** 86.39-1-66 *****						
242	Champion St					BILL300073
86.39-1-66	210 1 Family Res		VET WAR CT 41121	12,000	6,000	
Blunden William M	Carthage 226001	37,000	County Inside	151,400		1,116.90
Tolley Nancy A	Blunden RW & MG - LF USE	163,400	Town Wide	157,400		550.78
242 Champion St	ACRES 1.75		HD301 Carthage Cons Health	163,400	TO	16.45
Carthage, NY 13619	EAST-1070860 NRTH-1450942		Installment Fee			50.52
	DEED BOOK 1842 PG-262					
	FULL MARKET VALUE	163,400				
TOTAL TAX ---						1,684.13**
	DATE #1	01/31/20	DATE #2	03/31/20	DATE #3	05/29/20
	AMT DUE	611.91	AMT DUE	561.37	AMT DUE	561.37
***** 86.39-1-67 *****						
248	Champion St					BILL300074
86.39-1-67	210 1 Family Res		VET COM CT 41131	20,000	10,000	
Valentine Thomas M	Carthage 226001	35,200	VET DIS CT 41141	40,000	20,000	
248 Champion St	ACRES 1.31	207,300	County Inside	147,300		1,086.65
Carthage, NY 13619	EAST-1070639 NRTH-1450939		Town Wide	177,300		620.41
	DEED BOOK 1850 PG-66		HD301 Carthage Cons Health	207,300	TO	20.87
	FULL MARKET VALUE	207,300	Installment Fee			51.84
TOTAL TAX ---						1,727.93**
	DATE #1	01/31/20	DATE #2	03/31/20	DATE #3	05/29/20
	AMT DUE	627.83	AMT DUE	575.97	AMT DUE	575.97
***** 86.39-1-68.1 *****						
258	Champion St					BILL300075
86.39-1-68.1	411 Apartment		County Inside	928,000		6,845.99
North Country Housing	Carthage 226001	64,300	Town Wide	928,000		3,247.26
c/o Conifer Realty LLC	515 Housing	928,000	HD301 Carthage Cons Health	928,000	TO	93.41
Attn Asset Management	ACRES 2.78		Installment Fee			305.60
1000 University Ave Ste 500	EAST-1070356 NRTH-1450982					
Rochester, NY 14607	DEED BOOK 2011 PG-15394					
	FULL MARKET VALUE	928,000				
TOTAL TAX ---						10,186.66**
	DATE #1	01/31/20	DATE #2	03/31/20	DATE #3	05/29/20
	AMT DUE	3,701.16	AMT DUE	3,395.55	AMT DUE	3,395.55
***** 86.39-1-68.2 *****						
258	Champion St					BILL300076
86.39-1-68.2	411 Apartment		County Inside	928,000		6,845.99
North Country Housing	Carthage 226001	69,700	Town Wide	928,000		3,247.26
c/o Conifer Realty LLC	515 Housing	928,000	HD301 Carthage Cons Health	928,000	TO	93.41
Attn Asset Management	ACRES 3.10		Installment Fee			305.60
1000 University Ave Ste 500	EAST-1070086 NRTH-1451091					
Rochester, NY 14604	DEED BOOK 2011 PG-15395					
	FULL MARKET VALUE	928,000				
TOTAL TAX ---						10,186.66**
	DATE #1	01/31/20	DATE #2	03/31/20	DATE #3	05/29/20
	AMT DUE	3,701.16	AMT DUE	3,395.55	AMT DUE	3,395.55

STATE OF NEW YORK
 COUNTY - Jefferson
 TOWN - Champion
 VILLAGE - West Carthage
 SWIS - 223001

2 0 2 0 T O W N T A X R O L L
 T A X A B L E SECTION OF THE ROLL - 1
 TAX MAP NUMBER SEQUENCE
 UNIFORM PERCENT OF VALUE IS 100.00

PAGE 20
 VALUATION DATE-JUL 01, 2018
 TAXABLE STATUS DATE-MAR 01, 2019

TAX MAP PARCEL NUMBER	PROPERTY LOCATION & CLASS	ASSESSMENT	EXEMPTION CODE	COUNTY	TOWN	TAX AMOUNT
CURRENT OWNERS NAME	SCHOOL DISTRICT	LAND	TAX DESCRIPTION			
CURRENT OWNERS ADDRESS	PARCEL SIZE/GRID COORD	TOTAL	SPECIAL DISTRICTS			
86.39-2-1	249 Champion St 240 Rural res		County Inside	86.39-2-1		BILL300077
Surace James P	Carthage 226001	43,600	Town Wide			431.56
PO Box 1	ACRES 21.40	58,500	HD301 Carthage Cons Health			204.70
Carthage, NY 13619	EAST-1070689 NRTH-1450212		Installment Fee			5.89
	DEED BOOK 1778 PG-338					19.26
	FULL MARKET VALUE	58,500				
TOTAL TAX ---						642.15**
	DATE #1	01/31/20	DATE #2	03/31/20	DATE #3	05/29/20
	AMT DUE	233.31	AMT DUE	214.05	AMT DUE	214.05
86.39-2-3	43 N Broad St 210 1 Family Res		County Inside	86.39-2-3		BILL300078
Ashcroft James B	Carthage 226001	28,900	Town Wide			759.85
Ashcroft Carol L	FRNT 118.00 DPTH 255.00	103,000	HD301 Carthage Cons Health			360.42
43 N Broad St	EAST-1071358 NRTH-1450313		Installment Fee			10.37
Carthage, NY 13619	DEED BOOK 1595 PG-51					33.92
	FULL MARKET VALUE	103,000				
TOTAL TAX ---						1,130.64**
	DATE #1	01/31/20	DATE #2	03/31/20	DATE #3	05/29/20
	AMT DUE	410.80	AMT DUE	376.88	AMT DUE	376.88
86.39-2-4	42 N Broad St 210 1 Family Res		VET COM CT 41131	86.39-2-4		BILL300079
Garnsey Timothy L	Carthage 226001	30,300	VET DIS CT 41141		10,000	
Garnsey Amy A	FRNT 166.00 DPTH 140.00	161,500	County Inside		20,000	
18 Parker Ave	BANK 810		Town Wide			748.78
Deferiet, NY 13628	EAST-1071631 NRTH-1450381		HD301 Carthage Cons Health			460.15
	DEED BOOK 2018 PG-1012		Installment Fee			16.26
	FULL MARKET VALUE	161,500				36.76
TOTAL TAX ---						1,225.19**
	DATE #1	01/31/20	DATE #2	03/31/20	DATE #3	05/29/20
	AMT DUE	445.17	AMT DUE	408.39	AMT DUE	408.39
86.39-2-6	95 1/2 Champion St 210 1 Family Res		VET COM CT 41131	86.39-2-6		BILL300080
Smith Robert A	Carthage 226001	25,900	County Inside		10,000	
Smith Karen	FRNT 110.00 DPTH 175.00	200,400	Town Wide			1,330.84
95 Champion St	BANK 550		HD301 Carthage Cons Health			666.25
Carthage, NY 13619	EAST-1071648 NRTH-1450552		Installment Fee			20.17
	DEED BOOK 2009 PG-14271					60.52
	FULL MARKET VALUE	200,400				
TOTAL TAX ---						2,017.26**
	DATE #1	01/31/20	DATE #2	03/31/20	DATE #3	05/29/20
	AMT DUE	732.94	AMT DUE	672.42	AMT DUE	672.42

STATE OF NEW YORK
COUNTY - Jefferson
TOWN - Champion
VILLAGE - West Carthage
SWIS - 223001

2 0 2 0 T O W N T A X R O L L
T A X A B L E SECTION OF THE ROLL - 1
TAX MAP NUMBER SEQUENCE
UNIFORM PERCENT OF VALUE IS 100.00

PAGE 21
VALUATION DATE-JUL 01, 2018
TAXABLE STATUS DATE-MAR 01, 2019

TAX MAP PARCEL NUMBER	PROPERTY LOCATION & CLASS	ASSESSMENT	EXEMPTION CODE	COUNTY	TOWN	TAX AMOUNT
CURRENT OWNERS NAME	SCHOOL DISTRICT	LAND	TAX DESCRIPTION			
CURRENT OWNERS ADDRESS	PARCEL SIZE/GRID COORD	TOTAL	SPECIAL DISTRICTS			
***** 86.39-2-7 *****						
86.39-2-7	93 1/2 Champion St					BILL300081
Willborn Britni M	210 1 Family Res		County Inside	153,600		1,133.13
93 1/2 Champion St	Carthage 226001	18,300	Town Wide	153,600		537.48
Carthage, NY 13619	FRNT 70.00 DPTH 186.00	153,600	HD301 Carthage Cons Health	153,600 TO		15.46
	BANK 810		Installment Fee			50.58
	EAST-1071734 NRTH-1450549					
	DEED BOOK 2015 PG-2501					
	FULL MARKET VALUE	153,600				
			TOTAL TAX ---			1,686.07**
			DATE #1 01/31/20	DATE #2 03/31/20	DATE #3 05/29/20	
			AMT DUE 612.61	AMT DUE 562.02	AMT DUE 562.02	
***** 86.39-2-8 *****						
86.39-2-8	93 Champion St					BILL300082
Held Nathan Conrad	210 1 Family Res		County Inside	174,100		1,284.36
93 Champion St	Carthage 226001	17,700	Town Wide	174,100		609.21
Carthage, NY 13619	FRNT 68.00 DPTH 180.00	174,100	HD301 Carthage Cons Health	174,100 TO		17.52
	BANK 810		Installment Fee			57.33
	EAST-1071800 NRTH-1450554					
	DEED BOOK 2016 PG-7900					
	FULL MARKET VALUE	174,100				
			TOTAL TAX ---			1,911.09**
			DATE #1 01/31/20	DATE #2 03/31/20	DATE #3 05/29/20	
			AMT DUE 694.36	AMT DUE 637.03	AMT DUE 637.03	
***** 86.39-2-9 *****						
86.39-2-9	91 Champion St					BILL300083
Libby Kyle Patrick	210 1 Family Res		County Inside	178,900		1,319.77
91 Champion St	Carthage 226001	25,800	Town Wide	178,900		626.01
Carthage, NY 13619	FRNT 112.00 DPTH 165.00	178,900	HD301 Carthage Cons Health	178,900 TO		18.01
	BANK 810		Installment Fee			58.91
	EAST-1071886 NRTH-1450561					
	DEED BOOK 2018 PG-12909					
	FULL MARKET VALUE	178,900				
			TOTAL TAX ---			1,963.79**
			DATE #1 01/31/20	DATE #2 03/31/20	DATE #3 05/29/20	
			AMT DUE 713.52	AMT DUE 654.59	AMT DUE 654.59	
***** 86.39-2-10 *****						
86.39-2-10	89 Champion St					BILL300084
Renaud Robert A	210 1 Family Res		County Inside	144,200		1,063.78
Renaud Mary Beth	Carthage 226001	18,000	Town Wide	144,200		504.59
89 Champion St	FRNT 70.00 DPTH 170.00	144,200	HD301 Carthage Cons Health	144,200 TO		14.52
Carthage, NY 13619	BANK 100		Installment Fee			47.49
	EAST-1071977 NRTH-1450559					
	DEED BOOK 1894 PG-154					
	FULL MARKET VALUE	144,200				
			TOTAL TAX ---			1,582.89**
			DATE #1 01/31/20	DATE #2 03/31/20	DATE #3 05/29/20	
			AMT DUE 575.12	AMT DUE 527.63	AMT DUE 527.63	

STATE OF NEW YORK
COUNTY - Jefferson
TOWN - Champion
VILLAGE - West Carthage
SWIS - 223001

2 0 2 0 T O W N T A X R O L L
T A X A B L E SECTION OF THE ROLL - 1
TAX MAP NUMBER SEQUENCE
UNIFORM PERCENT OF VALUE IS 100.00

PAGE 22
VALUATION DATE-JUL 01, 2018
TAXABLE STATUS DATE-MAR 01, 2019

TAX MAP PARCEL NUMBER	PROPERTY LOCATION & CLASS	ASSESSMENT	EXEMPTION CODE	COUNTY	TOWN	TAX AMOUNT
CURRENT OWNERS NAME	SCHOOL DISTRICT	LAND	TAX DESCRIPTION			
CURRENT OWNERS ADDRESS	PARCEL SIZE/GRID COORD	TOTAL	SPECIAL DISTRICTS			
***** 86.39-2-11 *****						
86.39-2-11	87 Champion St					BILL300085
Lundy Garrett	210 1 Family Res		County Inside	178,100		1,313.87
Lundy Joyce	Carthage 226001	15,600	Town Wide	178,100		623.21
87 Champion St	FRNT 65.00 DPTH 139.00	178,100	HD301 Carthage Cons Health	178,100	TO	17.93
Carthage, NY 13619	BANK 810		Installment Fee			58.65
	EAST-1072044 NRTH-1450577					
	DEED BOOK 2019 PG-12558					
PRIOR OWNER ON 3/01/2019	FULL MARKET VALUE	178,100				
Hazard Robert J						
TOTAL TAX --- 1,955.01**						
	DATE #1 01/31/20	DATE #2 03/31/20	DATE #3 05/29/20			
	AMT DUE 710.32	AMT DUE 651.67	AMT DUE 651.67			
***** 86.39-2-12 *****						
86.39-2-12	85 Champion St					BILL300086
Keelin Amy J	210 1 Family Res		VET COM CT 41131	20,000	10,000	
85 Champion St	Carthage 226001	16,800	VET DIS CT 41141	23,560	20,000	
Carthage, NY 13619	FRNT 73.00 DPTH 145.00	117,800	County Inside	74,240		547.68
	BANK 810		Town Wide	87,800		307.23
	EAST-1072112 NRTH-1450581		HD301 Carthage Cons Health	117,800	TO	11.86
	DEED BOOK 2015 PG-15639		Installment Fee			26.00
	FULL MARKET VALUE	117,800				
TOTAL TAX --- 866.77**						
	DATE #1 01/31/20	DATE #2 03/31/20	DATE #3 05/29/20			
	AMT DUE 314.93	AMT DUE 288.92	AMT DUE 288.92			
***** 86.39-2-13 *****						
86.39-2-13	83 1/2 Champion St					BILL300087
Walker Shawn	210 1 Family Res		County Inside	55,000		405.74
Attn: Maureen Walker	Carthage 226001	18,100	Town Wide	55,000		192.46
85 1/2 Champion St	Lf Us M Walker	55,000	HD301 Carthage Cons Health	55,000	TO	5.54
Carthage, NY 13619	FRNT 80.00 DPTH 133.00		Installment Fee			18.11
	EAST-1072187 NRTH-1450581					
	DEED BOOK 2007 PG-9424					
	FULL MARKET VALUE	55,000				
TOTAL TAX --- 603.74**						
	DATE #1 01/31/20	DATE #2 03/31/20	DATE #3 05/29/20			
	AMT DUE 219.37	AMT DUE 201.24	AMT DUE 201.24			
***** 86.39-2-14 *****						
86.39-2-14	83 Champion St					BILL300088
Dalton Dale L	210 1 Family Res		County Inside	136,600		1,007.72
Dalton Joanne R	Carthage 226001	15,300	Town Wide	136,600		477.99
83 Champion St	FRNT 65.00 DPTH 132.00	136,600	HD301 Carthage Cons Health	136,600	TO	13.75
Carthage, NY 13619	EAST-1072260 NRTH-1450581		Installment Fee			44.98
	FULL MARKET VALUE	136,600				
TOTAL TAX --- 1,499.46**						
	DATE #1 01/31/20	DATE #2 03/31/20	DATE #3 05/29/20			
	AMT DUE 544.80	AMT DUE 499.82	AMT DUE 499.82			

STATE OF NEW YORK
COUNTY - Jefferson
TOWN - Champion
VILLAGE - West Carthage
SWIS - 223001

2 0 2 0 T O W N T A X R O L L
T A X A B L E SECTION OF THE ROLL - 1
TAX MAP NUMBER SEQUENCE
UNIFORM PERCENT OF VALUE IS 100.00

PAGE 23
VALUATION DATE-JUL 01, 2018
TAXABLE STATUS DATE-MAR 01, 2019

TAX MAP PARCEL NUMBER	PROPERTY LOCATION & CLASS	ASSESSMENT	EXEMPTION CODE	COUNTY	TOWN	TAX AMOUNT
CURRENT OWNERS NAME	SCHOOL DISTRICT	LAND	TAX DESCRIPTION			
CURRENT OWNERS ADDRESS	PARCEL SIZE/GRID COORD	TOTAL	SPECIAL DISTRICTS			
***** 86.39-2-15 *****						
86.39-2-15	81 Champion St					BILL300089
Dillon Lee E	210 1 Family Res		County Inside	105,000		774.60
81 Champion St	Carthage 226001	15,100	Town Wide	105,000		367.42
Carthage, NY 13619	FRNT 64.00 DPTH 132.00	105,000	HD301 Carthage Cons Health	105,000 TO		10.57
	BANK 100		Installment Fee			34.58
	EAST-1072323 NRTH-1450584					
	DEED BOOK 2017 PG-18200					
	FULL MARKET VALUE	105,000				
			TOTAL TAX ---			1,152.59**
			DATE #1 01/31/20	DATE #2 03/31/20	DATE #3 05/29/20	
			AMT DUE 418.79	AMT DUE 384.19	AMT DUE 384.19	
***** 86.39-2-16 *****						
86.39-2-16	79 1/2 Champion St					BILL300090
Deskins David	210 1 Family Res		County Inside	112,500		829.93
24815 Co Rte 53	Carthage 226001	13,400	Town Wide	112,500		393.66
Watertown, NY 13601	FRNT 55.00 DPTH 132.00	112,500	HD301 Carthage Cons Health	112,500 TO		11.32
	EAST-1072380 NRTH-1450584		Installment Fee			37.05
	DEED BOOK 2014 PG-11130					
	FULL MARKET VALUE	112,500				
			TOTAL TAX ---			1,234.91**
			DATE #1 01/31/20	DATE #2 03/31/20	DATE #3 05/29/20	
			AMT DUE 448.70	AMT DUE 411.63	AMT DUE 411.63	
***** 86.39-2-17 *****						
86.39-2-17	65 Madison St					BILL300091
Intorcia Sandra	210 1 Family Res		County Inside	94,600		697.88
USDA Rural Housing Service	Carthage 226001	11,500	Town Wide	94,600		331.02
Attn: Escrow Branch	FRNT 62.00 DPTH 99.00	94,600	HD301 Carthage Cons Health	94,600 TO		9.52
PO Box 66876	BANK 810		Installment Fee			31.15
St Louis, MO 63103	EAST-1072362 NRTH-1450487					
	DEED BOOK 2007 PG-22665					
	FULL MARKET VALUE	94,600				
			TOTAL TAX ---			1,038.42**
			DATE #1 01/31/20	DATE #2 03/31/20	DATE #3 05/29/20	
			AMT DUE 377.29	AMT DUE 346.14	AMT DUE 346.14	
***** 86.39-2-19 *****						
86.39-2-19	53 Madison St					BILL300092
Bristol James E Jr	210 1 Family Res		County Inside	104,600		771.65
Bristol Brandy Hardy	Carthage 226001	19,300	Town Wide	104,600		366.02
53 Madison St	Maxwell 5 & 6	104,600	HD301 Carthage Cons Health	104,600 TO		10.53
Carthage, NY 13619	FRNT 76.00 DPTH 152.00		Installment Fee			34.45
	EAST-1072512 NRTH-1450300					
	DEED BOOK 2016 PG-7740					
	FULL MARKET VALUE	104,600				
			TOTAL TAX ---			1,148.20**
			DATE #1 01/31/20	DATE #2 03/31/20	DATE #3 05/29/20	
			AMT DUE 417.19	AMT DUE 382.73	AMT DUE 382.73	

STATE OF NEW YORK
COUNTY - Jefferson
TOWN - Champion
VILLAGE - West Carthage
SWIS - 223001

2020 TOWN TAX ROLL
TAXABLE SECTION OF THE ROLL - 1
TAX MAP NUMBER SEQUENCE
UNIFORM PERCENT OF VALUE IS 100.00

PAGE 24
VALUATION DATE-JUL 01, 2018
TAXABLE STATUS DATE-MAR 01, 2019

TAX MAP PARCEL NUMBER	PROPERTY LOCATION & CLASS	ASSESSMENT	EXEMPTION CODE	COUNTY	TOWN	TAX AMOUNT
CURRENT OWNERS NAME	SCHOOL DISTRICT	LAND	TAX DESCRIPTION			
CURRENT OWNERS ADDRESS	PARCEL SIZE/GRID COORD	TOTAL	SPECIAL DISTRICTS			
***** 86.39-2-20.1 *****						
86.39-2-20.1	51 Madison St					BILL300093
Crow Seth	210 1 Family Res		County Inside	126,300		931.73
13340 Brianhead Ct	Carthage 226001	13,100	Town Wide	126,300		441.95
Victorville, CA 92394-0519	Maxwell Sub	126,300	HD301 Carthage Cons Health	126,300	TO	12.71
	FRNT 50.00 DPTH 150.00		Installment Fee			41.59
	BANK 810					
	EAST-1072575 NRTH-1450264					
	DEED BOOK 2015 PG-13915					
	FULL MARKET VALUE	126,300				
TOTAL TAX ---						1,386.39**
	DATE #1	01/31/20	DATE #2	03/31/20	DATE #3	05/29/20
	AMT DUE	503.72	AMT DUE	462.13	AMT DUE	462.13
***** 86.39-2-21 *****						
86.39-2-21	49 Madison St					BILL300094
Petrie Timothy J	210 1 Family Res		VET COM CT 41131	19,375	10,000	
Petrie Susan	Carthage 226001	13,000	VET DIS CT 41141	7,750	7,750	
49 Madison St	Maxwell Sub	77,500	County Inside	50,375		371.62
Carthage, NY 13619	FRNT 50.00 DPTH 149.00		Town Wide	59,750		209.08
	EAST-1072617 NRTH-1450235		HD301 Carthage Cons Health	77,500	TO	7.80
	FULL MARKET VALUE	77,500	Installment Fee			17.66
TOTAL TAX ---						588.50**
	DATE #1	01/31/20	DATE #2	03/31/20	DATE #3	05/29/20
	AMT DUE	213.84	AMT DUE	196.16	AMT DUE	196.16
***** 86.39-2-22 *****						
86.39-2-22	47 Madison St					BILL300095
Crump Peter Jr	210 1 Family Res		County Inside	92,400		681.65
47 Madison St	Carthage 226001	13,000	Town Wide	92,400		323.33
Carthage, NY 13619	Maxwell Sub	92,400	HD301 Carthage Cons Health	92,400	TO	9.30
	FRNT 50.00 DPTH 147.00		Installment Fee			30.43
	BANK 810					
	EAST-1072658 NRTH-1450208					
	DEED BOOK 2008 PG-13131					
	FULL MARKET VALUE	92,400				
TOTAL TAX ---						1,014.28**
	DATE #1	01/31/20	DATE #2	03/31/20	DATE #3	05/29/20
	AMT DUE	368.53	AMT DUE	338.09	AMT DUE	338.09
***** 86.39-2-23 *****						
86.39-2-23	47 Madison St					BILL300096
Crump Peter Jr	311 Res vac land		County Inside	1,100		8.11
47 Madison St	Carthage 226001	1,100	Town Wide	1,100		3.85
Carthage, NY 13619	Maxwell B-1	1,100	HD301 Carthage Cons Health	1,100	TO	.11
	FRNT 50.00 DPTH 150.00		Installment Fee			.36
	BANK 810					
	EAST-1072699 NRTH-1450180					
	DEED BOOK 2008 PG-13131					
	FULL MARKET VALUE	1,100				
TOTAL TAX ---						12.07**
	DATE #1	01/31/20	DATE #2	03/31/20	DATE #3	05/29/20
	AMT DUE	4.39	AMT DUE	4.02	AMT DUE	4.02

STATE OF NEW YORK
 COUNTY - Jefferson
 TOWN - Champion
 VILLAGE - West Carthage
 SWIS - 223001

2 0 2 0 T O W N T A X R O L L
 T A X A B L E SECTION OF THE ROLL - 1
 TAX MAP NUMBER SEQUENCE
 UNIFORM PERCENT OF VALUE IS 100.00

PAGE 25
 VALUATION DATE-JUL 01, 2018
 TAXABLE STATUS DATE-MAR 01, 2019

TAX MAP PARCEL NUMBER	PROPERTY LOCATION & CLASS	ASSESSMENT	EXEMPTION CODE	COUNTY	TOWN	TAX AMOUNT
CURRENT OWNERS NAME	SCHOOL DISTRICT	LAND	TAX DESCRIPTION			
CURRENT OWNERS ADDRESS	PARCEL SIZE/GRID COORD	TOTAL	SPECIAL DISTRICTS			
86.39-2-24	43/45 Madison St 210 1 Family Res		County Inside	86.39-2-24		BILL300097 1,029.11
Douglas Nina	Carthage 226001	20,000	Town Wide			488.14
Holland Wilson	Maxwell Sub	139,500	HD301 Carthage Cons Health		TO	14.04
45 Madison St	ACRES 2.04 BANK 550		Installment Fee			45.94
Carthage, NY 13619	EAST-1072644 NRTH-1449941 DEED BOOK 2008 PG-20097 FULL MARKET VALUE	139,500				
TOTAL TAX ---						1,531.29**
		DATE #1	01/31/20	DATE #2	03/31/20	DATE #3
		AMT DUE	556.37	AMT DUE	510.43	AMT DUE
***** 86.39-2-25 *****						
86.39-2-25	43 Madison St 210 1 Family Res		County Inside			BILL300098 950.91
Astafan Tamar	Carthage 226001	27,500	Town Wide			451.05
43 Madison St	Maxwell D-4,5,6	128,900	HD301 Carthage Cons Health		TO	12.98
Carthage, NY 13619	FRNT 132.00 DPTH 150.00 BANK 810 EAST-1072816 NRTH-1450100 DEED BOOK 2006 PG-19046 FULL MARKET VALUE	128,900	Installment Fee			42.45
TOTAL TAX ---						1,414.94**
		DATE #1	01/31/20	DATE #2	03/31/20	DATE #3
		AMT DUE	514.11	AMT DUE	471.64	AMT DUE
***** 86.39-2-26 *****						
86.39-2-26	36 Madison St 210 1 Family Res		County Inside			BILL300099 1,100.67
Russell Loren Scott	Carthage 226001	17,000	Town Wide			522.08
36 Madison St	Cutler Sub	149,200	HD301 Carthage Cons Health		TO	15.02
Carthage, NY 13619	FRNT 132.00 DPTH 58.00 BANK 550 EAST-1073284 NRTH-1449969 DEED BOOK 2008 PG-9423 FULL MARKET VALUE	149,200	Installment Fee			49.13
TOTAL TAX ---						1,637.77**
		DATE #1	01/31/20	DATE #2	03/31/20	DATE #3
		AMT DUE	595.06	AMT DUE	545.92	AMT DUE

STATE OF NEW YORK
 COUNTY - Jefferson
 TOWN - Champion
 VILLAGE - West Carthage
 SWIS - 223001

2020 TOWN TAX ROLL
 TAXABLE SECTION OF THE ROLL - 1
 TAX MAP NUMBER SEQUENCE
 UNIFORM PERCENT OF VALUE IS 100.00

PAGE 26
 VALUATION DATE-JUL 01, 2018
 TAXABLE STATUS DATE-MAR 01, 2019

TAX MAP PARCEL NUMBER	PROPERTY LOCATION & CLASS	ASSESSMENT	EXEMPTION CODE	COUNTY	TOWN	TAX AMOUNT
CURRENT OWNERS NAME	SCHOOL DISTRICT	LAND	TAX DESCRIPTION			
CURRENT OWNERS ADDRESS	PARCEL SIZE/GRID COORD	TOTAL	SPECIAL DISTRICTS			
86.39-2-27	12 Franklin St 210 1 Family Res		County Inside	86.39-2-27		BILL300100
Eierman Zachary Phillip	Carthage 226001	13,400	Town Wide			1,287.31
Eierman Valerie J	Cutler Sub	174,500	HD301 Carthage Cons Health			610.61
12 Franklin St	FRNT 55.00 DPTH 132.00		PR998 Pro Rated C			17.57
Carthage, NY 13619	BANK 810		PR999 Pro Rated T			27.30
	EAST-1073315 NRTH-1450015		Installment Fee			6.62
PRIOR OWNER ON 3/01/2019	DEED BOOK 2019 PG-15090					58.48
Nutter Robert P	FULL MARKET VALUE	174,500				
TOTAL TAX ---						1,949.41**
	DATE #1	01/31/20	DATE #2	03/31/20	DATE #3	05/29/20
	AMT DUE	708.29	AMT DUE	649.80	AMT DUE	649.80
86.39-2-28	10 Franklin St 210 1 Family Res		VET COM CT 41131	86.39-2-28		BILL300101
Rushlow Thomas J	Carthage 226001	13,400	VET DIS CT 41141			10,000
Rushlow Sara J	Cutler Sub	150,800	County Inside			20,000
10 Franklin St	FRNT 55.00 DPTH 132.00		Town Wide			866.81
Carthage, NY 13619	EAST-1073346 NRTH-1450062		HD301 Carthage Cons Health			422.70
	FULL MARKET VALUE	150,800	Installment Fee			15.18
TOTAL TAX ---						1,124.69**
	DATE #1	01/31/20	DATE #2	03/31/20	DATE #3	05/29/20
	AMT DUE	408.65	AMT DUE	374.89	AMT DUE	374.89
86.39-2-29	38 Madison St 210 1 Family Res		County Inside	86.39-2-29		BILL300102
Peebles Cynthia	Carthage 226001	15,800	Town Wide			590.17
38 Madison St	Cutler 10	80,000	HD301 Carthage Cons Health			279.94
Carthage, NY 13619	FRNT 60.00 DPTH 165.00		Installment Fee			8.05
	BANK 550					26.34
	EAST-1073235 NRTH-1450070					
	DEED BOOK 1679 PG-109					
	FULL MARKET VALUE	80,000				
TOTAL TAX ---						878.16**
	DATE #1	01/31/20	DATE #2	03/31/20	DATE #3	05/29/20
	AMT DUE	319.06	AMT DUE	292.72	AMT DUE	292.72
86.39-2-30	38 1/2 Madison St 270 Mfg housing		County Inside	86.39-2-30		BILL300103
Kamide David S	Carthage 226001	15,800	Town Wide			346.73
Kamide Lisa M	Cutler 11	47,000	School Relevy			164.46
38 1/2 Madison St	FRNT 60.00 DPTH 165.00		HD301 Carthage Cons Health			13.27
Carthage, NY 13619	BANK 550		Installment Fee			4.73
	EAST-1073185 NRTH-1450104					15.88
	DEED BOOK 2018 PG-4318					
	FULL MARKET VALUE	47,000				
TOTAL TAX ---						529.19**
	DATE #1	01/31/20	DATE #2	03/31/20	DATE #3	05/29/20
	AMT DUE	192.29	AMT DUE	176.39	AMT DUE	176.39

STATE OF NEW YORK
 COUNTY - Jefferson
 TOWN - Champion
 VILLAGE - West Carthage
 SWIS - 223001

2 0 2 0 T O W N T A X R O L L
 T A X A B L E SECTION OF THE ROLL - 1
 TAX MAP NUMBER SEQUENCE
 UNIFORM PERCENT OF VALUE IS 100.00

PAGE 27
 VALUATION DATE-JUL 01, 2018
 TAXABLE STATUS DATE-MAR 01, 2019

TAX MAP PARCEL NUMBER	PROPERTY LOCATION & CLASS	ASSESSMENT	EXEMPTION CODE	COUNTY	TOWN	TAX AMOUNT
CURRENT OWNERS NAME	SCHOOL DISTRICT	LAND	TAX DESCRIPTION			
CURRENT OWNERS ADDRESS	PARCEL SIZE/GRID COORD	TOTAL	SPECIAL DISTRICTS			
86.39-2-31	40 Madison St			86.39-2-31		BILL300104
Tripp Shawn P	270 Mfg housing		County Inside			264.84
635 Co Rte 194	Carthage 226001	26,900	Town Wide			125.62
Copenhagen, NY 13626	Cutler 12 & 13	35,900	School Relevy			308.40
	FRNT 120.00 DPTH 165.00		Village Relevy			282.11
	EAST-1073110 NRTH-1450154		HD301 Carthage Cons Health			3.61
	DEED BOOK 2011 PG-17163		Installment Fee			29.54
	FULL MARKET VALUE	35,900				
TOTAL TAX ---						984.58**
	DATE #1	01/31/20	DATE #2	03/31/20	DATE #3	05/29/20
	AMT DUE	357.74	AMT DUE	328.19	AMT DUE	328.19
86.39-2-32	42 Madison St			86.39-2-32		BILL300105
Hayes Keith	270 Mfg housing		County Inside			383.61
Hayes Theresa	Carthage 226001	21,700	Town Wide			181.96
42 Madison St	Cutler 14	52,000	HD301 Carthage Cons Health			5.23
Carthage, NY 13619	FRNT 89.00 DPTH 165.00		Installment Fee			17.12
	EAST-1073024 NRTH-1450212					
	FULL MARKET VALUE	52,000				
TOTAL TAX ---						570.80**
	DATE #1	01/31/20	DATE #2	03/31/20	DATE #3	05/29/20
	AMT DUE	207.40	AMT DUE	190.26	AMT DUE	190.26
86.39-2-33	42 1/2 Madison St			86.39-2-33		BILL300106
Hoffman Randy W	210 1 Family Res		County Inside			691.24
Hoffman Deborah A	Carthage 226001	28,600	Town Wide			327.88
41 1/2 Madison St	Maxwell 1,2,3	93,700	HD301 Carthage Cons Health			9.43
Carthage, NY 13619	FRNT 132.00 DPTH 165.00		Installment Fee			30.86
	EAST-1072933 NRTH-1450274					
	DEED BOOK 2007 PG-2295					
	FULL MARKET VALUE	93,700				
TOTAL TAX ---						1,028.55**
	DATE #1	01/31/20	DATE #2	03/31/20	DATE #3	05/29/20
	AMT DUE	373.71	AMT DUE	342.85	AMT DUE	342.85
86.39-2-34	44 Madison St			86.39-2-34		BILL300107
Parks William F	270 Mfg housing		County Inside			159.35
44 Madison St	Carthage 226001	13,600	Town Wide			75.58
West Carthage, NY 13619	Maxwell A-3	21,600	HD301 Carthage Cons Health			2.17
	FRNT 50.00 DPTH 165.00		Installment Fee			7.11
	EAST-1072816 NRTH-1450353					
	DEED BOOK 2010 PG-14836					
	FULL MARKET VALUE	21,600				
TOTAL TAX ---						237.10**
	DATE #1	01/31/20	DATE #2	03/31/20	DATE #3	05/29/20
	AMT DUE	86.15	AMT DUE	79.03	AMT DUE	79.03

STATE OF NEW YORK
 COUNTY - Jefferson
 TOWN - Champion
 VILLAGE - West Carthage
 SWIS - 223001

2020 TOWN TAX ROLL
 TAXABLE SECTION OF THE ROLL - 1
 TAX MAP NUMBER SEQUENCE
 UNIFORM PERCENT OF VALUE IS 100.00

PAGE 28
 VALUATION DATE-JUL 01, 2018
 TAXABLE STATUS DATE-MAR 01, 2019

TAX MAP PARCEL NUMBER	PROPERTY LOCATION & CLASS	ASSESSMENT	EXEMPTION CODE	COUNTY	TOWN	TAX AMOUNT
CURRENT OWNERS NAME	SCHOOL DISTRICT	LAND	TAX DESCRIPTION			
CURRENT OWNERS ADDRESS	PARCEL SIZE/GRID COORD	TOTAL	SPECIAL DISTRICTS			
86.39-2-35	46 Madison St 210 1 Family Res		VET COM CT 41131	86.39-2-35		BILL300108
Haffner Michael W	Carthage 226001	18,800	VET DIS CT 41141		10,000	
Haffner Esther C	Maxwell A-4&A-5	140,900	County Inside		20,000	735.98
46 Madison St	FRNT 75.00 DPTH 165.00		Town Wide		110,900	388.06
West Carthage, NY 13619	BANK 550		HD301 Carthage Cons Health		140,900 TO	14.18
	EAST-1072764 NRTH-1450388		Installment Fee			34.15
	DEED BOOK 2004 PG-19613					
	FULL MARKET VALUE	140,900				
			TOTAL TAX ---			1,138.22**
	DATE #1	01/31/20	DATE #2	03/31/20	DATE #3	05/29/20
	AMT DUE	413.57	AMT DUE	379.40	AMT DUE	379.40
86.39-2-36	50 Madison St 210 1 Family Res		VET COM CT 41131	86.39-2-36		BILL300109
Hillman Eric T	Carthage 226001	20,100	VET DIS CT 41141		10,000	
50 Madison St	Maxwell A-5&A-6	122,800	County Inside		20,000	463.28
Carthage, NY 13619	FRNT 81.00 DPTH 165.00		Town Wide		40,000	324.73
	BANK 810		HD301 Carthage Cons Health		122,800 TO	12.36
	EAST-1072701 NRTH-1450424		Installment Fee			24.01
	DEED BOOK 2013 PG-13679					
	FULL MARKET VALUE	122,800				
			TOTAL TAX ---			800.37**
	DATE #1	01/31/20	DATE #2	03/31/20	DATE #3	05/29/20
	AMT DUE	290.80	AMT DUE	266.79	AMT DUE	266.79
86.39-2-37	52 Madison St 210 1 Family Res		VET WAR CT 41121	86.39-2-37		BILL300110
Smith James F	Carthage 226001	15,800	County Inside		6,000	815.91
Smith Lou Ann	Maxwell A-6&A-7	122,600	Town Wide		110,600	408.01
52 Madison St	FRNT 60.00 DPTH 165.00		HD301 Carthage Cons Health		122,600 TO	12.34
Carthage, NY 13619	EAST-1072653 NRTH-1450456		Installment Fee			37.09
	FULL MARKET VALUE	122,600				
			TOTAL TAX ---			1,236.26**
	DATE #1	01/31/20	DATE #2	03/31/20	DATE #3	05/29/20
	AMT DUE	449.19	AMT DUE	412.08	AMT DUE	412.08
86.39-2-38	60 Madison St 210 1 Family Res		VET COM CT 41131	86.39-2-38		BILL300111
Ryan Larry F Jr	Carthage 226001	20,000	VET DIS CT 41141		10,000	
60 Madison St	FRNT 155.00 DPTH 65.00	104,200	County Inside		20,000	352.11
Carthage, NY 13619	BANK 822		Town Wide		74,200	259.64
	EAST-1072508 NRTH-1450499		HD301 Carthage Cons Health		104,200 TO	10.49
	DEED BOOK 2012 PG-11921		Installment Fee			18.67
	FULL MARKET VALUE	104,200				
			TOTAL TAX ---			622.24**
	DATE #1	01/31/20	DATE #2	03/31/20	DATE #3	05/29/20
	AMT DUE	226.09	AMT DUE	207.41	AMT DUE	207.41

STATE OF NEW YORK
COUNTY - Jefferson
TOWN - Champion
VILLAGE - West Carthage
SWIS - 223001

2 0 2 0 T O W N T A X R O L L
T A X A B L E SECTION OF THE ROLL - 1
TAX MAP NUMBER SEQUENCE
UNIFORM PERCENT OF VALUE IS 100.00

PAGE 29
VALUATION DATE-JUL 01, 2018
TAXABLE STATUS DATE-MAR 01, 2019

TAX MAP PARCEL NUMBER	PROPERTY LOCATION & CLASS	ASSESSMENT	EXEMPTION CODE	COUNTY	TOWN	TAX AMOUNT
CURRENT OWNERS NAME	SCHOOL DISTRICT	LAND	TAX DESCRIPTION			
CURRENT OWNERS ADDRESS	PARCEL SIZE/GRID COORD	TOTAL	SPECIAL DISTRICTS			
***** 86.39-2-39 *****						
86.39-2-39	77 Champion St					BILL300112
Babcock Kimberly N	210 1 Family Res		County Inside	111,400		821.81
54 Riverside Dr	Carthage 226001	15,900	Town Wide	111,400		389.81
Deferiet, NY 13628	FRNT 78.00 DPTH 108.00	111,400	HD301 Carthage Cons Health	111,400 TO		11.21
	BANK 810		Installment Fee			36.68
	EAST-1072500 NRTH-1450595					
	DEED BOOK 2014 PG-14903					
	FULL MARKET VALUE	111,400				
			TOTAL TAX ---			1,222.83**
			DATE #1 01/31/20	DATE #2 03/31/20	DATE #3 05/29/20	
			AMT DUE 444.29	AMT DUE 407.61	AMT DUE 407.61	
***** 86.39-2-40 *****						
86.39-2-40	75 Champion St					BILL300113
Bears Aaron T	210 1 Family Res		County Inside	158,600		1,170.01
Bears Olivia M	Carthage 226001	25,500	Town Wide	158,600		554.97
75 Champion St	FRNT 100.00 DPTH 210.00	158,600	HD301 Carthage Cons Health	158,600 TO		15.96
Carthage, NY 13619	BANK 810		Installment Fee			52.23
	EAST-1072591 NRTH-1450547					
	DEED BOOK 2018 PG-1743					
	FULL MARKET VALUE	158,600				
			TOTAL TAX ---			1,740.94**
			DATE #1 01/31/20	DATE #2 03/31/20	DATE #3 05/29/20	
			AMT DUE 632.55	AMT DUE 580.31	AMT DUE 580.31	
***** 86.39-2-41 *****						
86.39-2-41	73 Champion St					BILL300114
Rigabar Amy L	210 1 Family Res		County Inside	94,800		699.35
10632 Jackson Ln	Carthage 226001	26,900	Town Wide	94,800		331.72
Carthage, NY 13619	FRNT 146.00 DPTH 125.00	94,800	HD301 Carthage Cons Health	94,800 TO		9.54
	EAST-1072703 NRTH-1450596		Installment Fee			31.22
	DEED BOOK 2012 PG-19758					
	FULL MARKET VALUE	94,800				
			TOTAL TAX ---			1,040.61**
			DATE #1 01/31/20	DATE #2 03/31/20	DATE #3 05/29/20	
			AMT DUE 378.09	AMT DUE 346.87	AMT DUE 346.87	
***** 86.39-2-42 *****						
86.39-2-42	59 N Jefferson St					BILL300115
Townsend Morgan	210 1 Family Res		County Inside	134,600		992.96
59 N Jefferson St	Carthage 226001	25,800	Town Wide	134,600		470.99
Carthage, NY 13619	Maxwell A-1,A-2	134,600	HD301 Carthage Cons Health	134,600 TO		13.55
	FRNT 112.00 DPTH 165.00		Installment Fee			44.33
	EAST-1072797 NRTH-1450562					
	DEED BOOK 2017 PG-5034					
	FULL MARKET VALUE	134,600				
			TOTAL TAX ---			1,477.50**
			DATE #1 01/31/20	DATE #2 03/31/20	DATE #3 05/29/20	
			AMT DUE 536.83	AMT DUE 492.50	AMT DUE 492.50	

STATE OF NEW YORK
 COUNTY - Jefferson
 TOWN - Champion
 VILLAGE - West Carthage
 SWIS - 223001

2 0 2 0 T O W N T A X R O L L
 T A X A B L E SECTION OF THE ROLL - 1
 TAX MAP NUMBER SEQUENCE
 UNIFORM PERCENT OF VALUE IS 100.00

PAGE 30
 VALUATION DATE-JUL 01, 2018
 TAXABLE STATUS DATE-MAR 01, 2019

TAX MAP PARCEL NUMBER	PROPERTY LOCATION & CLASS	ASSESSMENT	EXEMPTION CODE	COUNTY	TOWN	TAX AMOUNT
CURRENT OWNERS NAME	SCHOOL DISTRICT	LAND	TAX DESCRIPTION			
CURRENT OWNERS ADDRESS	PARCEL SIZE/GRID COORD	TOTAL	SPECIAL DISTRICTS			
***** 86.39-2-43 *****						
86.39-2-43	57 N Jefferson St					BILL300116
Mandell Margaret Overton	210 1 Family Res		VET WAR CT 41121	11,250	6,000	
57 N Jefferson St	Carthage 226001	23,700	County Inside	63,750		470.29
Carthage, NY 13619	Maxwell	75,000	Town Wide	69,000		241.45
	FRNT 99.00 DPTH 165.00		HD301 Carthage Cons Health	75,000	TO	7.55
	EAST-1072879 NRTH-1450509		Installment Fee			21.58
	FULL MARKET VALUE	75,000				
			TOTAL TAX ---			719.29**
			DATE #1 01/31/20	DATE #2 03/31/20	DATE #3 05/29/20	
			AMT DUE 261.35	AMT DUE 239.76	AMT DUE 239.76	
***** 86.39-2-44 *****						
***** 86.39-2-44 *****						
86.39-2-44	55 N Jefferson St					BILL300117
Brennan Craig P	210 1 Family Res		County Inside	84,900		626.32
Brennan Rosemary A	Carthage 226001	17,700	Town Wide	84,900		297.08
10859 NYS Rte 26	Maxwell	84,900	HD301 Carthage Cons Health	84,900	TO	8.55
Carthage, NY 13619	FRNT 62.00 DPTH 330.00		Installment Fee			27.96
	EAST-1072905 NRTH-1450401					
	DEED BOOK 2004 PG-18387					
	FULL MARKET VALUE	84,900				
			TOTAL TAX ---			931.95**
			DATE #1 01/31/20	DATE #2 03/31/20	DATE #3 05/29/20	
			AMT DUE 338.61	AMT DUE 310.65	AMT DUE 310.65	
***** 86.39-2-45 *****						
***** 86.39-2-45 *****						
86.39-2-45	53 N Jefferson St					BILL300118
Spencer Mark F	210 1 Family Res		County Inside	65,300		481.73
Vickie L	Carthage 226001	17,000	Town Wide	65,300		228.50
53 Jefferson St	Cutler	65,300	School Relevy			18.44
Carthage, NY 13619	FRNT 66.00 DPTH 165.00		Village Relevy			513.13
	EAST-1072997 NRTH-1450430		HD301 Carthage Cons Health	65,300	TO	6.57
	FULL MARKET VALUE	65,300	Installment Fee			37.45
			TOTAL TAX ---			1,248.37**
			DATE #1 01/31/20	DATE #2 03/31/20	DATE #3 05/29/20	
			AMT DUE 453.58	AMT DUE 416.12	AMT DUE 416.12	
***** 86.39-2-46 *****						
***** 86.39-2-46 *****						
86.39-2-46	51 N Jefferson St					BILL300119
Nevills Jeffrey D	210 1 Family Res		County Inside	75,000		553.29
51 N Jefferson St	Carthage 226001	18,200	Town Wide	75,000		262.44
Carthage, NY 13619	Cutler	75,000	HD301 Carthage Cons Health	75,000	TO	7.55
	FRNT 72.00 DPTH 165.00		Installment Fee			24.70
	BANK 810					
	EAST-1073053 NRTH-1450392					
	DEED BOOK 2013 PG-16518					
	FULL MARKET VALUE	75,000				
			TOTAL TAX ---			823.28**
			DATE #1 01/31/20	DATE #2 03/31/20	DATE #3 05/29/20	
			AMT DUE 299.14	AMT DUE 274.42	AMT DUE 274.42	

STATE OF NEW YORK
 COUNTY - Jefferson
 TOWN - Champion
 VILLAGE - West Carthage
 SWIS - 223001

2 0 2 0 T O W N T A X R O L L
 T A X A B L E SECTION OF THE ROLL - 1
 TAX MAP NUMBER SEQUENCE
 UNIFORM PERCENT OF VALUE IS 100.00

PAGE 31
 VALUATION DATE-JUL 01, 2018
 TAXABLE STATUS DATE-MAR 01, 2019

TAX MAP PARCEL NUMBER	PROPERTY LOCATION & CLASS	ASSESSMENT	EXEMPTION CODE	COUNTY	TOWN	TAX AMOUNT
CURRENT OWNERS NAME	SCHOOL DISTRICT	LAND	TAX DESCRIPTION			
CURRENT OWNERS ADDRESS	PARCEL SIZE/GRID COORD	TOTAL	SPECIAL DISTRICTS			
86.39-2-47	49/49 1/2 N Jefferson St			86.39-2-47		BILL300120
Margo Stefano	210 1 Family Res		County Inside			814.44
Margo Mariantonia	Carthage 226001	30,200	Town Wide			386.31
20334 Co Rte 45	Cutler 6 & 7	110,400	HD301 Carthage Cons Health		TO	11.11
Carthage, NY 13619	FRNT 109.00 DPTH 165.00		Installment Fee			36.36
	EAST-1073129 NRTH-1450341					
	DEED BOOK 2012 PG-15324					
	FULL MARKET VALUE	110,400				
TOTAL TAX ---						1,211.86**
	DATE #1	01/31/20	DATE #2	03/31/20	DATE #3	05/29/20
	AMT DUE	440.32	AMT DUE	403.95	AMT DUE	403.95
86.39-2-48	47 N Jefferson St			86.39-2-48		BILL300121
McKinney Stephen R	210 1 Family Res		County Inside			1,350.02
McKinney Jessica L	Carthage 226001	32,100	Town Wide			640.35
340 Furman Smith Rd	FRNT 160.00 DPTH 165.00	183,000	HD301 Carthage Cons Health		TO	18.42
Columbia, SC 29206	BANK 822		Installment Fee			60.26
	EAST-1073241 NRTH-1450266					
	DEED BOOK 2012 PG-11854					
	FULL MARKET VALUE	183,000				
TOTAL TAX ---						2,008.79**
	DATE #1	01/31/20	DATE #2	03/31/20	DATE #3	05/29/20
	AMT DUE	729.87	AMT DUE	669.59	AMT DUE	669.59
86.39-2-49	43 N Jefferson St			86.39-2-49		BILL300122
Harley Keith J	210 1 Family Res		County Inside			606.40
43 N Jefferson St	Carthage 226001	14,600	Town Wide			287.63
Carthage, NY 13619	FRNT 54.00 DPTH 165.00	82,200	HD301 Carthage Cons Health		TO	8.27
	BANK 100		Installment Fee			27.07
	EAST-1073329 NRTH-1450206					
	DEED BOOK 2019 PG-8303					
	FULL MARKET VALUE	82,200				
TOTAL TAX ---						902.30**
	DATE #1	01/31/20	DATE #2	03/31/20	DATE #3	05/29/20
	AMT DUE	327.85	AMT DUE	300.76	AMT DUE	300.76
86.39-2-50	8 Franklin St			86.39-2-50		BILL300123
Ames Michelle R	210 1 Family Res		County Inside			773.12
15 Vincent St	Carthage 226001	12,400	Town Wide			366.72
Carthage, NY 13619	Cutler	104,800	HD301 Carthage Cons Health		TO	10.55
	FRNT 50.00 DPTH 132.00		Installment Fee			34.51
	BANK 100					
	EAST-1073375 NRTH-1450105					
	DEED BOOK 2006 PG-19445					
	FULL MARKET VALUE	104,800				
TOTAL TAX ---						1,150.39**
	DATE #1	01/31/20	DATE #2	03/31/20	DATE #3	05/29/20
	AMT DUE	417.98	AMT DUE	383.46	AMT DUE	383.46

STATE OF NEW YORK
COUNTY - Jefferson
TOWN - Champion
VILLAGE - West Carthage
SWIS - 223001

2020 TOWN TAX ROLL
TAXABLE SECTION OF THE ROLL - 1
TAX MAP NUMBER SEQUENCE
UNIFORM PERCENT OF VALUE IS 100.00

PAGE 32
VALUATION DATE-JUL 01, 2018
TAXABLE STATUS DATE-MAR 01, 2019

TAX MAP PARCEL NUMBER	PROPERTY LOCATION & CLASS	ASSESSMENT	EXEMPTION CODE	COUNTY	TOWN	TAX AMOUNT
CURRENT OWNERS NAME	SCHOOL DISTRICT	LAND	TAX DESCRIPTION			
CURRENT OWNERS ADDRESS	PARCEL SIZE/GRID COORD	TOTAL	SPECIAL DISTRICTS			
***** 86.39-2-51 *****						
86.39-2-51	39 N Jefferson St					BILL300124
Hike Jennifer A	210 1 Family Res		County Inside	170,700		1,259.28
39 N Jefferson St	Carthage 226001	24,200	Town Wide	170,700		597.31
Carthage, NY 13619	Cutler 1 & 2	170,700	HD301 Carthage Cons Health	170,700	TO	17.18
	FRNT 132.00 DPTH 115.00		Installment Fee			56.21
	BANK 550					
	EAST-1073421 NRTH-1450174					
	DEED BOOK 2004 PG-6492					
	FULL MARKET VALUE	170,700				
TOTAL TAX ---						1,873.77**
	DATE #1	01/31/20	DATE #2	03/31/20	DATE #3	05/29/20
	AMT DUE	680.80	AMT DUE	624.59	AMT DUE	624.59
***** 86.39-2-52 *****						
86.39-2-52	38 N Jefferson St					BILL300125
Tucker Dianna R	210 1 Family Res		County Inside	168,000		1,239.36
38 N Jefferson St	Carthage 226001	13,900	Town Wide	168,000		587.87
Carthage, NY 13619	Chambers Sub'd	168,000	HD301 Carthage Cons Health	168,000	TO	16.91
	FRNT 78.00 DPTH 81.00		Installment Fee			55.32
	BANK 810					
	EAST-1073527 NRTH-1450282					
	DEED BOOK 2016 PG-15623					
	FULL MARKET VALUE	168,000				
TOTAL TAX ---						1,844.14**
	DATE #1	01/31/20	DATE #2	03/31/20	DATE #3	05/29/20
	AMT DUE	670.04	AMT DUE	614.71	AMT DUE	614.71
***** 86.39-2-53 *****						
86.39-2-53	6 Franklin St					BILL300126
Davis Christopher J	210 1 Family Res		County Inside	118,900		877.14
6 Franklin St	Carthage 226001	11,200	Town Wide	118,900		416.06
Carthage, NY 13619	Chambers	118,900	HD301 Carthage Cons Health	118,900	TO	11.97
	FRNT 61.00 DPTH 78.00		Installment Fee			39.16
	BANK 100					
	EAST-1073567 NRTH-1450341					
	DEED BOOK 1646 PG-151					
	FULL MARKET VALUE	118,900				
TOTAL TAX ---						1,305.17**
	DATE #1	01/31/20	DATE #2	03/31/20	DATE #3	05/29/20
	AMT DUE	474.23	AMT DUE	435.05	AMT DUE	435.05
***** 86.39-2-54 *****						
86.39-2-54	40 N Jefferson St					BILL300127
Rumble Richard J	210 1 Family Res		County Inside	89,600		660.99
Rumble Maureen B	Carthage 226001	18,300	Town Wide	89,600		313.53
10783 Limburg Forks Rd	Chambers	89,600	HD301 Carthage Cons Health	89,600	TO	9.02
Carthage, NY 13619	FRNT 78.00 DPTH 142.00		Installment Fee			29.51
	EAST-1073479 NRTH-1450352					
	DEED BOOK 1592 PG-59					
	FULL MARKET VALUE	89,600				
TOTAL TAX ---						983.54**
	DATE #1	01/31/20	DATE #2	03/31/20	DATE #3	05/29/20
	AMT DUE	357.37	AMT DUE	327.84	AMT DUE	327.84

STATE OF NEW YORK
COUNTY - Jefferson
TOWN - Champion
VILLAGE - West Carthage
SWIS - 223001

2 0 2 0 T O W N T A X R O L L
T A X A B L E SECTION OF THE ROLL - 1
TAX MAP NUMBER SEQUENCE
UNIFORM PERCENT OF VALUE IS 100.00

PAGE 33
VALUATION DATE-JUL 01, 2018
TAXABLE STATUS DATE-MAR 01, 2019

TAX MAP PARCEL NUMBER	PROPERTY LOCATION & CLASS	ASSESSMENT	EXEMPTION CODE	COUNTY	TOWN	TAX AMOUNT
CURRENT OWNERS NAME	SCHOOL DISTRICT	LAND	TAX DESCRIPTION			
CURRENT OWNERS ADDRESS	PARCEL SIZE/GRID COORD	TOTAL	SPECIAL DISTRICTS			
***** 86.39-2-55 *****						
86.39-2-55	42 N Jefferson St					BILL300128
Reid Jacqueline M	210 1 Family Res		County Inside	72,100		531.89
42 N Jefferson St	Carthage 226001	29,600	Town Wide	72,100		252.29
Carthage, NY 13619	Chambers 3 & 5	72,100	HD301 Carthage Cons Health	72,100	TO	7.26
	FRNT 153.00 DPTH 143.00		Installment Fee			23.74
	EAST-1073383 NRTH-1450416					
PRIOR OWNER ON 3/01/2019	DEED BOOK 2019 PG-9151					
H U D Sec of	FULL MARKET VALUE	72,100				
TOTAL TAX ---						791.44**
	DATE #1	01/31/20	DATE #2	03/31/20	DATE #3	05/29/20
	AMT DUE	287.56	AMT DUE	263.81	AMT DUE	263.81
***** 86.39-2-56 *****						
86.39-2-56	46 N Jefferson St					BILL300129
Dallas Robert M	210 1 Family Res		County Inside	95,500		704.52
495 Falcon St	Carthage 226001	18,100	Town Wide	95,500		334.17
Prince George, VA 23875	Lot 7 Chambers	95,500	HD301 Carthage Cons Health	95,500	TO	9.61
	FRNT 77.00 DPTH 143.00		Installment Fee			31.45
	BANK 822					
	EAST-1073288 NRTH-1450480					
	DEED BOOK 2011 PG-2731					
	FULL MARKET VALUE	95,500				
TOTAL TAX ---						1,048.30**
	DATE #1	01/31/20	DATE #2	03/31/20	DATE #3	05/29/20
	AMT DUE	380.89	AMT DUE	349.43	AMT DUE	349.43
***** 86.39-2-57 *****						
86.39-2-57	48 N Jefferson St					BILL300130
Keefer Randy	210 1 Family Res		County Inside	106,800		787.88
48 N Jefferson St	Carthage 226001	17,900	Town Wide	106,800		373.72
Carthage, NY 13619	Lot 9 Chambers	106,800	HD301 Carthage Cons Health	106,800	TO	10.75
	FRNT 76.00 DPTH 143.00		Installment Fee			35.17
	EAST-1073226 NRTH-1450522					
	DEED BOOK 947 PG-00194					
	FULL MARKET VALUE	106,800				
TOTAL TAX ---						1,172.35**
	DATE #1	01/31/20	DATE #2	03/31/20	DATE #3	05/29/20
	AMT DUE	425.96	AMT DUE	390.78	AMT DUE	390.78
***** 86.39-2-58 *****						
86.39-2-58	50 N Jefferson St					BILL300131
McKenna Patrick	210 1 Family Res		VET WAR CT 41121	12,000	6,000	
McKenna Penny	Carthage 226001	18,100	County Inside	86,500		638.12
52 N Jefferson St	Pignone Candace-LF Use	98,500	Town Wide	92,500		323.68
Carthage, NY 13619	Chambers 11		HD301 Carthage Cons Health	98,500	TO	9.92
	FRNT 77.00 DPTH 143.00		Installment Fee			29.15
	EAST-1073163 NRTH-1450565					
	DEED BOOK 2012 PG-10860					
	FULL MARKET VALUE	98,500				
TOTAL TAX ---						971.72**
	DATE #1	01/31/20	DATE #2	03/31/20	DATE #3	05/29/20
	AMT DUE	353.07	AMT DUE	323.90	AMT DUE	323.90

STATE OF NEW YORK
 COUNTY - Jefferson
 TOWN - Champion
 VILLAGE - West Carthage
 SWIS - 223001

2 0 2 0 T O W N T A X R O L L
 T A X A B L E SECTION OF THE ROLL - 1
 TAX MAP NUMBER SEQUENCE
 UNIFORM PERCENT OF VALUE IS 100.00

PAGE 34
 VALUATION DATE-JUL 01, 2018
 TAXABLE STATUS DATE-MAR 01, 2019

TAX MAP PARCEL NUMBER	PROPERTY LOCATION & CLASS	ASSESSMENT	EXEMPTION CODE	COUNTY	TOWN	TAX AMOUNT	
CURRENT OWNERS NAME	SCHOOL DISTRICT	LAND	TAX DESCRIPTION				
CURRENT OWNERS ADDRESS	PARCEL SIZE/GRID COORD	TOTAL	SPECIAL DISTRICTS				
86.39-2-59.1	Champion St 311 Res vac land		County Inside	86.39-2-59.1		BILL300132 2.21	
Lupien Brian	Carthage 226001	300	Town Wide			1.05	
54 N Jefferson St	ACRES 0.01	300	School Relevy			2.58	
West Carthage, NY 13619	EAST-1073156 NRTH-1450664		HD301 Carthage Cons Health		300 TO	.03	
	DEED BOOK 2010 PG-10208		Installment Fee			.18	
	FULL MARKET VALUE	300					
TOTAL TAX ---						5.87**	
		DATE #1	01/31/20	DATE #2	03/31/20	DATE #3	05/29/20
		AMT DUE	2.15	AMT DUE	1.95	AMT DUE	1.95
86.39-2-59.2	54 N Jefferson St 210 1 Family Res		County Inside	86.39-2-59.2		BILL300133 973.05	
Lupien Brian K	Carthage 226001	16,300	Town Wide			461.55	
Lupien Denise M	Lot 12 Chambers	131,900	School Relevy			1,133.04	
54 N Jefferson St	FRNT 65.00 DPTH 143.00		HD301 Carthage Cons Health		131,900 TO	13.28	
West Carthage, NY 13619	EAST-1073103 NRTH-1450605		Installment Fee			77.43	
	DEED BOOK 2010 PG-10207						
	FULL MARKET VALUE	131,900					
TOTAL TAX ---						2,580.92**	
		DATE #1	01/31/20	DATE #2	03/31/20	DATE #3	05/29/20
		AMT DUE	937.75	AMT DUE	860.30	AMT DUE	860.30
86.39-2-60	67 1/2 Champion St 210 1 Family Res		County Inside	86.39-2-60		BILL300134 931.00	
Campbell Edward R	Carthage 226001	13,900	Town Wide			441.60	
67 1/2 Champion St	Chambers	126,200	HD301 Carthage Cons Health		126,200 TO	12.70	
W Carthage, NY 13619	FRNT 69.00 DPTH 100.00		Installment Fee			41.56	
	BANK 810						
	EAST-1073054 NRTH-1450628						
	DEED BOOK 2007 PG-22973						
	FULL MARKET VALUE	126,200					
TOTAL TAX ---						1,385.30**	
		DATE #1	01/31/20	DATE #2	03/31/20	DATE #3	05/29/20
		AMT DUE	503.34	AMT DUE	461.76	AMT DUE	461.76
86.39-2-61	69 Champion St 280 Res Multiple		County Inside	86.39-2-61		BILL300135 1,186.24	
Kinsella Christopher George	Carthage 226001	9,000	Town Wide			562.67	
USAA Federal Savings Bank	FRNT 33.00 DPTH 80.00	160,800	HD301 Carthage Cons Health		160,800 TO	16.19	
17050 McDermott Fwy	BANK 810		Installment Fee			52.95	
San Antonio, TX 78288	EAST-1073013 NRTH-1450629						
	DEED BOOK 2009 PG-17108						
	FULL MARKET VALUE	160,800					
TOTAL TAX ---						1,765.10**	
		DATE #1	01/31/20	DATE #2	03/31/20	DATE #3	05/29/20
		AMT DUE	641.33	AMT DUE	588.36	AMT DUE	588.36

STATE OF NEW YORK
COUNTY - Jefferson
TOWN - Champion
VILLAGE - West Carthage
SWIS - 223001

2020 TOWN TAX ROLL
TAXABLE SECTION OF THE ROLL - 1
TAX MAP NUMBER SEQUENCE
UNIFORM PERCENT OF VALUE IS 100.00

PAGE 35
VALUATION DATE-JUL 01, 2018
TAXABLE STATUS DATE-MAR 01, 2019

TAX MAP PARCEL NUMBER	PROPERTY LOCATION & CLASS	ASSESSMENT	EXEMPTION CODE	COUNTY	TOWN	TAX AMOUNT
CURRENT OWNERS NAME	SCHOOL DISTRICT	LAND	TAX DESCRIPTION			
CURRENT OWNERS ADDRESS	PARCEL SIZE/GRID COORD	TOTAL	SPECIAL DISTRICTS			
***** 86.39-2-62 *****						
86.39-2-62	71 Champion St					BILL300136
Monnat Gwyn F	210 1 Family Res		County Inside	110,900		818.13
21509 Cole Rd	Carthage 226001	18,000	Town Wide	110,900		388.06
Carthage, NY 13619	Chambers	110,900	HD301 Carthage Cons Health	110,900	TO	11.16
	ACRES 0.20 BANK 810		Installment Fee			36.52
	EAST-1072960 NRTH-1450644					
	DEED BOOK 2016 PG-1994					
	FULL MARKET VALUE	110,900				
			TOTAL TAX ---			1,217.35**
			DATE #1 01/31/20	DATE #2 03/31/20	DATE #3 05/29/20	
			AMT DUE 442.31	AMT DUE 405.78	AMT DUE 405.78	
***** 86.39-2-63 *****						
86.39-2-63	67 Champion St					BILL300137
Carney Brandon M	210 1 Family Res		County Inside	98,100		723.70
1054 Pea Ridge Rd	Carthage 226001	20,600	Town Wide	98,100		343.27
Lonaconing, MD 21539-2021	Chambers	98,100	HD301 Carthage Cons Health	98,100	TO	9.87
	FRNT 135.00 DPTH 80.00		Installment Fee			32.31
	BANK 810					
	EAST-1073242 NRTH-1450641					
	DEED BOOK 2008 PG-16251					
	FULL MARKET VALUE	98,100				
			TOTAL TAX ---			1,076.84**
			DATE #1 01/31/20	DATE #2 03/31/20	DATE #3 05/29/20	
			AMT DUE 391.27	AMT DUE 358.94	AMT DUE 358.94	
***** 86.39-2-64 *****						
86.39-2-64	63/65 Champion St					BILL300138
McCartney Christopher M	220 2 Family Res		County Inside	88,700		654.35
McCartney Jillian E	Carthage 226001	8,200	Town Wide	88,700		310.38
34811 Lewis Loop	ACRES 0.15 BANK 810	88,700	HD301 Carthage Cons Health	88,700	TO	8.93
Carthage, NY 13619	EAST-1073320 NRTH-1450626		Installment Fee			29.21
	DEED BOOK 2014 PG-3846					
	FULL MARKET VALUE	88,700				
			TOTAL TAX ---			973.66**
			DATE #1 01/31/20	DATE #2 03/31/20	DATE #3 05/29/20	
			AMT DUE 353.77	AMT DUE 324.55	AMT DUE 324.55	
***** 86.39-2-65 *****						
86.39-2-65	57 N Main St					BILL300139
McManamy Nicholas	210 1 Family Res		County Inside	129,700		956.82
Tallon Shayna	Carthage 226001	16,300	Town Wide	129,700		453.85
57 N Main St	Lot 6 Chambers	129,700	HD301 Carthage Cons Health	129,700	TO	13.06
Carthage, NY 13619	FRNT 68.00 DPTH 142.00		Installment Fee			42.71
	BANK 810					
	EAST-1073370 NRTH-1450595					
	DEED BOOK 1022 PG-00056					
	FULL MARKET VALUE	129,700				
			TOTAL TAX ---			1,423.73**
			DATE #1 01/31/20	DATE #2 03/31/20	DATE #3 05/29/20	
			AMT DUE 517.30	AMT DUE 474.57	AMT DUE 474.57	

STATE OF NEW YORK
COUNTY - Jefferson
TOWN - Champion
VILLAGE - West Carthage
SWIS - 223001

2 0 2 0 T O W N T A X R O L L
T A X A B L E SECTION OF THE ROLL - 1
TAX MAP NUMBER SEQUENCE
UNIFORM PERCENT OF VALUE IS 100.00

PAGE 36
VALUATION DATE-JUL 01, 2018
TAXABLE STATUS DATE-MAR 01, 2019

TAX MAP PARCEL NUMBER	PROPERTY LOCATION & CLASS	ASSESSMENT	EXEMPTION CODE	COUNTY	TOWN	TAX AMOUNT
CURRENT OWNERS NAME	SCHOOL DISTRICT	LAND	TAX DESCRIPTION			
CURRENT OWNERS ADDRESS	PARCEL SIZE/GRID COORD	TOTAL	SPECIAL DISTRICTS			
***** 86.39-2-66 *****						
86.39-2-66	53-55 N Main St					BILL300140
Blake Clayton	210 1 Family Res		County Inside	90,000		663.94
53 N Main St	Carthage 226001	18,100	Town Wide	90,000		314.93
Carthage, NY 13619	FRNT 77.00 DPTH 143.00	90,000	School Relevy			773.12
	EAST-1073430 NRTH-1450555		Village Relevy			707.23
	DEED BOOK 2015 PG-11217		HD301 Carthage Cons Health	90,000 TO		9.06
	FULL MARKET VALUE	90,000	Installment Fee			74.05
			TOTAL TAX ---			2,468.28**
			DATE #1 01/31/20	DATE #2 03/31/20	DATE #3 05/29/20	
			AMT DUE 896.81	AMT DUE 822.76	AMT DUE 822.76	
***** 86.39-2-67 *****						
86.39-2-67	51 N Main St					BILL300141
Rounds David	210 1 Family Res		County Inside	84,500		623.37
Rounds Anna	Carthage 226001	18,100	Town Wide	84,500		295.68
51 N Main St	FRNT 77.00 DPTH 143.00	84,500	HD301 Carthage Cons Health	84,500 TO		8.51
Carthage, NY 13619	EAST-1073493 NRTH-1450512		Installment Fee			27.83
	FULL MARKET VALUE	84,500				
			TOTAL TAX ---			927.56**
			DATE #1 01/31/20	DATE #2 03/31/20	DATE #3 05/29/20	
			AMT DUE 337.03	AMT DUE 309.18	AMT DUE 309.18	
***** 86.39-2-68 *****						
86.39-2-68	49 N Main St					BILL300142
Walls Kevin E	210 1 Family Res		County Inside	154,200		1,137.56
Walls Melissa	Carthage 226001	12,700	Town Wide	154,200		539.58
714 Irish Ln	Chambers	154,200	HD301 Carthage Cons Health	154,200 TO		15.52
Killeen, TX 76549	FRNT 50.00 DPTH 143.00		Installment Fee			50.78
	BANK 550					
	EAST-1073546 NRTH-1450477					
	DEED BOOK 2011 PG-14367					
	FULL MARKET VALUE	154,200				
			TOTAL TAX ---			1,692.66**
			DATE #1 01/31/20	DATE #2 03/31/20	DATE #3 05/29/20	
			AMT DUE 615.00	AMT DUE 564.22	AMT DUE 564.22	
***** 86.39-2-69 *****						
86.39-2-69	2 Franklin St					BILL300143
Houghton Michael J	210 1 Family Res		County Inside	64,100		472.87
Houghton Patricia E	Carthage 226001	13,100	Town Wide	64,100		224.30
2 Franklin St	Chambers	64,100	HD301 Carthage Cons Health	64,100 TO		6.45
Carthage, NY 13619	FRNT 62.00 DPTH 106.00		Installment Fee			21.11
	EAST-1073590 NRTH-1450400					
	FULL MARKET VALUE	64,100				
			TOTAL TAX ---			703.62**
			DATE #1 01/31/20	DATE #2 03/31/20	DATE #3 05/29/20	
			AMT DUE 255.65	AMT DUE 234.54	AMT DUE 234.54	

STATE OF NEW YORK
 COUNTY - Jefferson
 TOWN - Champion
 VILLAGE - West Carthage
 SWIS - 223001

2 0 2 0 T O W N T A X R O L L
 T A X A B L E SECTION OF THE ROLL - 1
 TAX MAP NUMBER SEQUENCE
 UNIFORM PERCENT OF VALUE IS 100.00

PAGE 37
 VALUATION DATE-JUL 01, 2018
 TAXABLE STATUS DATE-MAR 01, 2019

TAX MAP PARCEL NUMBER	PROPERTY LOCATION & CLASS	ASSESSMENT	EXEMPTION CODE	COUNTY	TOWN	TAX AMOUNT
CURRENT OWNERS NAME	SCHOOL DISTRICT	LAND	TAX DESCRIPTION			
CURRENT OWNERS ADDRESS	PARCEL SIZE/GRID COORD	TOTAL	SPECIAL DISTRICTS			
86.39-2-70	47 N Main St 210 1 Family Res		VET WAR CT 41121	86.39-2-70		BILL300144
Wormwood Diane C	Carthage 226001	17,900	County Inside		6,000	542.22
Wormwood Elwin L	FRNT 106.00 DPTH 81.00	85,500	Town Wide			278.19
47 N Main St	BANK 822		HD301 Carthage Cons Health		85,500 TO	8.61
Carthage, NY 13619	EAST-1073629 NRTH-1450459		Installment Fee			24.87
	DEED BOOK 2018 PG-16905					
	FULL MARKET VALUE	85,500				
			TOTAL TAX ---			829.02**
	DATE #1	01/31/20	DATE #2	03/31/20	DATE #3	05/29/20
	AMT DUE	301.21	AMT DUE	276.34	AMT DUE	276.34
86.40-1-1.3	Lathrop St 449 Other Storag		County Inside	86.40-1-1.3		BILL300145
Carthage RE Investments LLC	Carthage 226001	38,900	Town Wide		65,600	483.94
c/o E Steve ODonnell	ACRES 3.40	65,600	HD301 Carthage Cons Health		65,600 TO	229.55
600 W Elm Ave	EAST-1073036 NRTH-1451523		Installment Fee			6.60
Hanover, PA 17331	DEED BOOK 2018 PG-16073					21.60
	FULL MARKET VALUE	65,600				
			TOTAL TAX ---			720.09**
	DATE #1	01/31/20	DATE #2	03/31/20	DATE #3	05/29/20
	AMT DUE	261.63	AMT DUE	240.03	AMT DUE	240.03
86.40-1-3	Champion St 710 Manufacture		County Inside	86.40-1-3		BILL300146
Carthage RE Investments LLC	Carthage 226001	95,000	Town Wide		537,500	3,965.21
c/o E Steve ODonnell	ACRES 14.90	537,500	HD301 Carthage Cons Health		537,500 TO	1,880.82
600 W Elm Ave	EAST-1074562 NRTH-1450902		Installment Fee			54.10
Hanover, PA 17331	DEED BOOK 2018 PG-16073					177.00
	FULL MARKET VALUE	537,500				
			TOTAL TAX ---			5,900.13**
	DATE #1	01/31/20	DATE #2	03/31/20	DATE #3	05/29/20
	AMT DUE	2,143.71	AMT DUE	1,966.71	AMT DUE	1,966.71
86.40-1-3.-401	Lathrop St 710 Manufacture		County Inside	86.40-1-3.-401		BILL300147
Carthage RE Investments LLC	Carthage 226001	0	Town Wide		551,300	4,067.02
c/o E Steve ODonnell	Steam Facility	551,300	HD301 Carthage Cons Health		551,300 TO	1,929.11
600 W Elm Ave	DEED BOOK 2018 PG-16073		Installment Fee			55.49
Hanover, PA 17331	FULL MARKET VALUE	551,300				181.55
			TOTAL TAX ---			6,051.62**
	DATE #1	01/31/20	DATE #2	03/31/20	DATE #3	05/29/20
	AMT DUE	2,198.77	AMT DUE	2,017.20	AMT DUE	2,017.20

STATE OF NEW YORK
 COUNTY - Jefferson
 TOWN - Champion
 VILLAGE - West Carthage
 SWIS - 223001

2 0 2 0 T O W N T A X R O L L
 T A X A B L E SECTION OF THE ROLL - 1
 TAX MAP NUMBER SEQUENCE
 UNIFORM PERCENT OF VALUE IS 100.00

PAGE 38
 VALUATION DATE-JUL 01, 2018
 TAXABLE STATUS DATE-MAR 01, 2019

TAX MAP PARCEL NUMBER	PROPERTY LOCATION & CLASS	ASSESSMENT	EXEMPTION CODE	COUNTY	TOWN	TAX AMOUNT
CURRENT OWNERS NAME	SCHOOL DISTRICT	LAND	TAX DESCRIPTION			
CURRENT OWNERS ADDRESS	PARCEL SIZE/GRID COORD	TOTAL	SPECIAL DISTRICTS			
86.40-1-3.-402	Champion St 464 Office bldg.		County Inside	86.40-1-3.-402		BILL300148
Carthage RE Investments LLC	Carthage 226001	0	Town Wide			2,766.43
c/o E Steve ODonnell	Office Building	375,000	HD301 Carthage Cons Health			1,312.20
600 W Elm Ave	DEED BOOK 2018 PG-16073		Installment Fee			37.75
Hanover, PA 17331	FULL MARKET VALUE	375,000				123.49
TOTAL TAX ---						4,116.38**
		DATE #1	01/31/20	DATE #2	03/31/20	DATE #3
		AMT DUE	1,495.63	AMT DUE	1,372.12	AMT DUE
***** 86.40-1-3.-403 *****						
86.40-1-3.-403	Champion St 710 Manufacture		County Inside	86.40-1-3.-403		BILL300149
Carthage RE Investments LLC	Carthage 226001	0	Town Wide			3,559.47
c/o E Steve ODonnell	Improvement facilities 95	482,500	HD301 Carthage Cons Health			1,688.37
600 W Elm Ave	DEED BOOK 2018 PG-16073		Installment Fee			48.57
Hanover, PA 17331	FULL MARKET VALUE	482,500				158.89
TOTAL TAX ---						5,296.41**
		DATE #1	01/31/20	DATE #2	03/31/20	DATE #3
		AMT DUE	1,924.36	AMT DUE	1,765.47	AMT DUE
***** 86.40-1-3.-404 *****						
86.40-1-3.-404	N of Champion St 340 Vacant indus		County Inside	86.40-1-3.-404		BILL300150
Carthage RE Investments LLC	Carthage 226001	200	Town Wide			1.48
c/o E Steve ODonnell	Lease Area #2	200	HD301 Carthage Cons Health			0.70
600 W Elm Ave	FRNT 45.00 DPTH 32.00		Installment Fee			.02
Hanover, PA 17331	DEED BOOK 2018 PG-16073					.07
	FULL MARKET VALUE	200				
TOTAL TAX ---						2.20**
		DATE #1	01/31/20	DATE #2	03/31/20	DATE #3
		AMT DUE	0.81	AMT DUE	0.73	AMT DUE
***** 86.40-1-5.2 *****						
86.40-1-5.2	4 Bridge St 210 1 Family Res		VET COM CT 41131	86.40-1-5.2		BILL300151
Converse David A	Carthage 226001	24,500	VET DIS CT 41141			20,000
4 Bridge St	FRNT 167.00 DPTH 186.00	273,000	County Inside			40,000
Carthage, NY 13619	BANK 810		Town Wide			213,000
	EAST-1075198 NRTH-1449954		HD301 Carthage Cons Health			243,000
	DEED BOOK 2007 PG-15849		Installment Fee			273,000
	FULL MARKET VALUE	273,000				27.48
TOTAL TAX ---						2,449.12**
		DATE #1	01/31/20	DATE #2	03/31/20	DATE #3
		AMT DUE	889.85	AMT DUE	816.37	AMT DUE

STATE OF NEW YORK
COUNTY - Jefferson
TOWN - Champion
VILLAGE - West Carthage
SWIS - 223001

2 0 2 0 T O W N T A X R O L L
T A X A B L E SECTION OF THE ROLL - 1
TAX MAP NUMBER SEQUENCE
UNIFORM PERCENT OF VALUE IS 100.00

PAGE 39
VALUATION DATE-JUL 01, 2018
TAXABLE STATUS DATE-MAR 01, 2019

TAX MAP PARCEL NUMBER	PROPERTY LOCATION & CLASS	ASSESSMENT	EXEMPTION CODE	COUNTY	TOWN	TAX AMOUNT
CURRENT OWNERS NAME	SCHOOL DISTRICT	LAND	TAX DESCRIPTION			
CURRENT OWNERS ADDRESS	PARCEL SIZE/GRID COORD	TOTAL	SPECIAL DISTRICTS			
***** 86.40-1-6 *****						
86.40-1-6	2 Champion St					BILL300152
Cole Trustee Jeffery	210 1 Family Res		County Inside	157,100		1,158.95
Cole Family Irrevocable Trust	Carthage 226001	19,300	Town Wide	157,100		549.73
22359 Riverbend Dr	Lf Use Pamela Cole	157,100	HD301 Carthage Cons Health	157,100	TO	15.81
Watertown, NY 13601	FRNT 126.00 DPTH 148.00		Installment Fee			51.73
	EAST-1075070 NRTH-1450056					
	DEED BOOK 2018 PG-19062					
	FULL MARKET VALUE	157,100				
TOTAL TAX ---						1,724.49**
	DATE #1	01/31/20	DATE #2	03/31/20	DATE #3	05/29/20
	AMT DUE	626.56	AMT DUE	574.83	AMT DUE	574.83
***** 86.40-1-7 *****						
86.40-1-7	6-8 Champion St					BILL300153
Miller Steven R	220 2 Family Res		County Inside	298,700		2,203.55
Miller Andrea	Carthage 226001	25,400	Town Wide	298,700		1,045.21
6 Champion St	ACRES 0.83	298,700	HD301 Carthage Cons Health	298,700	TO	30.07
Carthage, NY 13619	EAST-1074880 NRTH-1450166		Installment Fee			98.36
	DEED BOOK 1326 PG-186					
	FULL MARKET VALUE	298,700				
TOTAL TAX ---						3,278.83**
	DATE #1	01/31/20	DATE #2	03/31/20	DATE #3	05/29/20
	AMT DUE	1,191.31	AMT DUE	1,092.94	AMT DUE	1,092.94
***** 86.40-1-8 *****						
86.40-1-8	24 Champion St					BILL300154
Gruner Jill M	220 2 Family Res		County Inside	118,700		875.67
4372 Heritage Dr Apt A6	Carthage 226001	17,700	Town Wide	118,700		415.36
Liverpool, NY 13090	ACRES 0.46 BANK 810	118,700	HD301 Carthage Cons Health	118,700	TO	11.95
	EAST-1074504 NRTH-1450871		Installment Fee			39.09
	DEED BOOK 1747 PG-128					
	FULL MARKET VALUE	118,700				
TOTAL TAX ---						1,302.98**
	DATE #1	01/31/20	DATE #2	03/31/20	DATE #3	05/29/20
	AMT DUE	473.43	AMT DUE	434.32	AMT DUE	434.32
***** 86.40-1-9 *****						
86.40-1-9	36 Champion St					BILL300155
Oakes Wade	210 1 Family Res		County Inside	77,400		570.99
36 Champion St	Carthage 226001	10,900	Town Wide	77,400		270.84
Carthage, NY 13619	FRNT 60.00 DPTH 100.00	77,400	HD301 Carthage Cons Health	77,400	TO	7.79
	EAST-1074154 NRTH-1451055		Installment Fee			25.49
	DEED BOOK 2019 PG-13951					
	FULL MARKET VALUE	77,400				
TOTAL TAX ---						849.62**
	DATE #1	01/31/20	DATE #2	03/31/20	DATE #3	05/29/20
	AMT DUE	308.71	AMT DUE	283.20	AMT DUE	283.20

STATE OF NEW YORK
 COUNTY - Jefferson
 TOWN - Champion
 VILLAGE - West Carthage
 SWIS - 223001

2 0 2 0 T O W N T A X R O L L
 T A X A B L E SECTION OF THE ROLL - 1
 TAX MAP NUMBER SEQUENCE
 UNIFORM PERCENT OF VALUE IS 100.00

PAGE 40
 VALUATION DATE-JUL 01, 2018
 TAXABLE STATUS DATE-MAR 01, 2019

TAX MAP PARCEL NUMBER	PROPERTY LOCATION & CLASS	ASSESSMENT	EXEMPTION CODE	COUNTY	TOWN	TAX AMOUNT
CURRENT OWNERS NAME	SCHOOL DISTRICT	LAND	TAX DESCRIPTION			
CURRENT OWNERS ADDRESS	PARCEL SIZE/GRID COORD	TOTAL	SPECIAL DISTRICTS			
86.40-1-10	40 Champion St			86.40-1-10		BILL300156
Auerbach Jeff	210 1 Family Res		County Inside			874.19
Auerbach Amanda	Carthage 226001	15,100	Town Wide			414.66
22690 Swan Rd	FRNT 112.00 DPTH 102.00	118,500	HD301 Carthage Cons Health		118,500 TO	11.93
Watertown, NY 13601	EAST-1074078 NRTH-1451026		Installment Fee			39.02
	DEED BOOK 2019 PG-8971					
	FULL MARKET VALUE	118,500				
PRIOR OWNER ON 3/01/2019						
Benton Christopher M						
TOTAL TAX ---						1,300.78**
	DATE #1	01/31/20	DATE #2	03/31/20	DATE #3	05/29/20
	AMT DUE	472.62	AMT DUE	433.59	AMT DUE	433.59
86.40-1-11	42 Champion St			86.40-1-11		BILL300157
Smith Raymond J	220 2 Family Res		VET COM C 41132			
Smith Patricia A	Carthage 226001	6,900	VET COM T 41132		20,000 0	
42 Champion St	FRNT 43.00 DPTH 105.00	98,000	County Inside			575.42
Carthage, NY 13619	EAST-1074010 NRTH-1450998		Town Wide		88,000	307.93
	DEED BOOK 921 PG-00142		HD301 Carthage Cons Health		98,000 TO	9.86
	FULL MARKET VALUE	98,000	Installment Fee			26.80
TOTAL TAX ---						893.21**
	DATE #1	01/31/20	DATE #2	03/31/20	DATE #3	05/29/20
	AMT DUE	324.55	AMT DUE	297.73	AMT DUE	297.73
86.40-1-12	44 Champion St			86.40-1-12		BILL300158
Good Cathy J	210 1 Family Res		County Inside			663.94
44 Champion St	Carthage 226001	8,100	Town Wide			314.93
West Carthage, NY 13619-4039	FRNT 50.00 DPTH 106.00	90,000	HD301 Carthage Cons Health		90,000 TO	9.06
	EAST-1073967 NRTH-1450980		Installment Fee			29.64
	DEED BOOK 1322 PG-205					
	FULL MARKET VALUE	90,000				
TOTAL TAX ---						987.93**
	DATE #1	01/31/20	DATE #2	03/31/20	DATE #3	05/29/20
	AMT DUE	358.95	AMT DUE	329.31	AMT DUE	329.31
86.40-1-13	48 Champion St			86.40-1-13		BILL300159
Larock Richard S Sr	210 1 Family Res		County Inside			617.47
Larock Marie C	Carthage 226001	9,300	Town Wide			292.88
48 Champion St	FRNT 58.00 DPTH 110.00	83,700	HD301 Carthage Cons Health		83,700 TO	8.43
Carthage, NY 13619	BANK 100		Installment Fee			27.56
	EAST-1073873 NRTH-1450941					
	FULL MARKET VALUE	83,700				
TOTAL TAX ---						918.78**
	DATE #1	01/31/20	DATE #2	03/31/20	DATE #3	05/29/20
	AMT DUE	333.82	AMT DUE	306.26	AMT DUE	306.26

STATE OF NEW YORK
 COUNTY - Jefferson
 TOWN - Champion
 VILLAGE - West Carthage
 SWIS - 223001

2020 TOWN TAX ROLL
 TAXABLE SECTION OF THE ROLL - 1
 TAX MAP NUMBER SEQUENCE
 UNIFORM PERCENT OF VALUE IS 100.00

PAGE 41
 VALUATION DATE-JUL 01, 2018
 TAXABLE STATUS DATE-MAR 01, 2019

TAX MAP PARCEL NUMBER	PROPERTY LOCATION & CLASS	ASSESSMENT	EXEMPTION CODE	COUNTY	TOWN	TAX AMOUNT
CURRENT OWNERS NAME	SCHOOL DISTRICT	LAND	TAX DESCRIPTION			
CURRENT OWNERS ADDRESS	PARCEL SIZE/GRID COORD	TOTAL	SPECIAL DISTRICTS			
86.40-1-14	46 Champion St 210 1 Family Res		County Inside	86.40-1-14		BILL300160
Spencer Carron A	Carthage 226001	8,200	Town Wide			414.60
338 S Washington St	FRNT 50.00 DPTH 109.00	56,200	HD301 Carthage Cons Health			196.66
Carthage, NY 13619	EAST-1073920 NRTH-1450961		Installment Fee			5.66
	DEED BOOK 2010 PG-5940					18.51
	FULL MARKET VALUE	56,200				
TOTAL TAX ---						616.92**
	DATE #1	01/31/20	DATE #2	03/31/20	DATE #3	05/29/20
	AMT DUE	224.15	AMT DUE	205.64	AMT DUE	205.64
86.40-1-15	50 Champion St 210 1 Family Res		County Inside	86.40-1-15		BILL300161
Burk Bennie D	Carthage 226001	11,400	Town Wide			1,184.77
50 Champion St	FRNT 66.00 DPTH 136.00	160,600	HD301 Carthage Cons Health			561.97
Carthage, NY 13619	EAST-1073812 NRTH-1450929		Installment Fee			16.17
	DEED BOOK 2017 PG-9772					52.89
	FULL MARKET VALUE	160,600				
TOTAL TAX ---						1,762.91**
	DATE #1	01/31/20	DATE #2	03/31/20	DATE #3	05/29/20
	AMT DUE	640.54	AMT DUE	587.63	AMT DUE	587.63
86.40-1-16	52 Champion St 220 2 Family Res		County Inside	86.40-1-16		BILL300162
Reynolds David M	Carthage 226001	12,000	Town Wide			1,343.38
52 Champion St	FRNT 67.00 DPTH 150.00	182,100	HD301 Carthage Cons Health			637.21
Carthage, NY 13619	BANK 822		Installment Fee			18.33
	EAST-1073729 NRTH-1450909					59.97
	DEED BOOK 2008 PG-17409					
	FULL MARKET VALUE	182,100				
TOTAL TAX ---						1,998.92**
	DATE #1	01/31/20	DATE #2	03/31/20	DATE #3	05/29/20
	AMT DUE	726.29	AMT DUE	666.30	AMT DUE	666.30
86.40-1-17	2 Lathrop St 210 1 Family Res		County Inside	86.40-1-17		BILL300163
Hoistion Luann	Carthage 226001	11,300	Town Wide			587.96
2 Lathrop St	FRNT 90.00 DPTH 80.00	79,700	HD301 Carthage Cons Health			278.89
Carthage, NY 13619	EAST-1073629 NRTH-1450992		Installment Fee			8.02
	DEED BOOK 1706 PG-32					26.25
	FULL MARKET VALUE	79,700				
TOTAL TAX ---						874.87**
	DATE #1	01/31/20	DATE #2	03/31/20	DATE #3	05/29/20
	AMT DUE	317.88	AMT DUE	291.62	AMT DUE	291.62

STATE OF NEW YORK
 COUNTY - Jefferson
 TOWN - Champion
 VILLAGE - West Carthage
 SWIS - 223001

2 0 2 0 T O W N T A X R O L L
 T A X A B L E SECTION OF THE ROLL - 1
 TAX MAP NUMBER SEQUENCE
 UNIFORM PERCENT OF VALUE IS 100.00

PAGE 42
 VALUATION DATE-JUL 01, 2018
 TAXABLE STATUS DATE-MAR 01, 2019

TAX MAP PARCEL NUMBER	PROPERTY LOCATION & CLASS	ASSESSMENT	EXEMPTION CODE	COUNTY	TOWN	TAX AMOUNT
CURRENT OWNERS NAME	SCHOOL DISTRICT	LAND	TAX DESCRIPTION			
CURRENT OWNERS ADDRESS	PARCEL SIZE/GRID COORD	TOTAL	SPECIAL DISTRICTS			
86.40-1-18	54-56 N Main St 220 2 Family Res		County Inside	86.40-1-18		BILL300164
Jackson Benjamin	Carthage 226001	11,500	Town Wide			942.06
Jackson Lauren	FRNT 101.00 DPTH 70.00	127,700	HD301 Carthage Cons Health			446.85
54-56 N Main St	BANK 822		Installment Fee			12.85
Carthage, NY 13619	EAST-1073532 NRTH-1450691					42.05
	DEED BOOK 2010 PG-7003					
	FULL MARKET VALUE	127,700				
TOTAL TAX ---						1,401.76**
	DATE #1	01/31/20	DATE #2	03/31/20	DATE #3	05/29/20
	AMT DUE	509.31	AMT DUE	467.25	AMT DUE	467.25
86.40-1-19	59 Champion St 210 1 Family Res		County Inside	86.40-1-19		BILL300165
Dowling Caleb J	Carthage 226001	17,600	Town Wide			1,358.87
Dowling Roxanne L	FRNT 120.00 DPTH 135.00	184,200	HD301 Carthage Cons Health			644.55
59 Champion St	BANK 810		Installment Fee			18.54
Carthage, NY 13619	EAST-1073678 NRTH-1450682					60.66
	DEED BOOK 2019 PG-12351					
	FULL MARKET VALUE	184,200				
TOTAL TAX ---						2,021.96**
	DATE #1	01/31/20	DATE #2	03/31/20	DATE #3	05/29/20
	AMT DUE	734.66	AMT DUE	673.98	AMT DUE	673.98
86.40-1-20	57-57 1/2 Champion St 220 2 Family Res		County Inside	86.40-1-20		BILL300166
Mcbride Gregory L	Carthage 226001	13,900	Town Wide			980.42
Mcbride Louise A	FRNT 71.00 DPTH 204.00	132,900	HD301 Carthage Cons Health			465.04
PO Box 80	EAST-1073795 NRTH-1450688		Installment Fee			13.38
Great Bend, NY 13643	DEED BOOK 1069 PG-00295					43.77
	FULL MARKET VALUE	132,900				
TOTAL TAX ---						1,458.84**
	DATE #1	01/31/20	DATE #2	03/31/20	DATE #3	05/29/20
	AMT DUE	530.05	AMT DUE	486.28	AMT DUE	486.28
86.40-1-21	53-55 Champion St 220 2 Family Res		VET WAR CT 41121	86.40-1-21		BILL300167
Rebb Edmund J	Carthage 226001	13,800	VET DIS CT 41141			6,000
Rebb Tammey S	FRNT 70.00 DPTH 204.00	144,300	County Inside			14,430
55 Champion St	EAST-1073857 NRTH-1450713		Town Wide			117,870
Carthage, NY 13619	DEED BOOK 2003 PG-15226		HD301 Carthage Cons Health			123,870
	FULL MARKET VALUE	144,300	Installment Fee			144,300
						14.53
						39.53
TOTAL TAX ---						1,317.52**
	DATE #1	01/31/20	DATE #2	03/31/20	DATE #3	05/29/20
	AMT DUE	478.71	AMT DUE	439.17	AMT DUE	439.17

STATE OF NEW YORK
COUNTY - Jefferson
TOWN - Champion
VILLAGE - West Carthage
SWIS - 223001

2020 TOWN TAX ROLL
TAXABLE SECTION OF THE ROLL - 1
TAX MAP NUMBER SEQUENCE
UNIFORM PERCENT OF VALUE IS 100.00

PAGE 43
VALUATION DATE-JUL 01, 2018
TAXABLE STATUS DATE-MAR 01, 2019

TAX MAP PARCEL NUMBER	PROPERTY LOCATION & CLASS	ASSESSMENT	EXEMPTION CODE	COUNTY	TOWN	TAX AMOUNT
CURRENT OWNERS NAME	SCHOOL DISTRICT	LAND	TAX DESCRIPTION			
CURRENT OWNERS ADDRESS	PARCEL SIZE/GRID COORD	TOTAL	SPECIAL DISTRICTS			
***** 86.40-1-22 *****						
51	Champion St					BILL300168
86.40-1-22	210 1 Family Res		County Inside	107,300		791.57
Santamour Ryan C	Carthage 226001	12,100	Town Wide	107,300		375.46
51 Champion St	FRNT 59.00 DPTH 208.00	107,300	HD301 Carthage Cons Health	107,300	TO	10.80
Carthage, NY 13619	BANK 550		Installment Fee			35.33
	EAST-1073925 NRTH-1450729					
	DEED BOOK 1897 PG-240					
	FULL MARKET VALUE	107,300				
TOTAL TAX ---						1,177.83**
	DATE #1	01/31/20	DATE #2	03/31/20	DATE #3	05/29/20
	AMT DUE	427.94	AMT DUE	392.61	AMT DUE	392.61
***** 86.40-1-23 *****						
49	Champion St					BILL300169
86.40-1-23	210 1 Family Res		County Inside	101,500		748.78
Pettit David	Carthage 226001	14,000	Town Wide	101,500		355.17
Kneeland Deborah	FRNT 64.00 DPTH 210.00	101,500	HD301 Carthage Cons Health	101,500	TO	10.22
49 Champion St	EAST-1073984 NRTH-1450760		Installment Fee			33.43
West Carthage, NY 13619	DEED BOOK 2005 PG-2050					
	FULL MARKET VALUE	101,500				
TOTAL TAX ---						1,114.17**
	DATE #1	01/31/20	DATE #2	03/31/20	DATE #3	05/29/20
	AMT DUE	404.82	AMT DUE	371.39	AMT DUE	371.39
***** 86.40-1-24 *****						
47	Champion St					BILL300170
86.40-1-24	220 2 Family Res		County Inside	138,100		1,018.78
Peck Aaron F	Carthage 226001	13,600	Town Wide	138,100		483.24
Peck Jamie V	FRNT 69.00 DPTH 207.00	138,100	HD301 Carthage Cons Health	138,100	TO	13.90
6877 NYS Rte 3	BANK 810		Installment Fee			45.48
Natural Bridge, NY 13665	EAST-1074042 NRTH-1450789					
	DEED BOOK 2011 PG-15996					
	FULL MARKET VALUE	138,100				
TOTAL TAX ---						1,515.92**
	DATE #1	01/31/20	DATE #2	03/31/20	DATE #3	05/29/20
	AMT DUE	550.80	AMT DUE	505.30	AMT DUE	505.30
***** 86.40-1-25 *****						
41-43	Champion St					BILL300171
86.40-1-25	210 1 Family Res		County Inside	138,900		1,024.69
Gump Matthew	Carthage 226001	15,800	Town Wide	138,900		486.04
Gump Amanda	FRNT 83.00 DPTH 203.00	138,900	HD301 Carthage Cons Health	138,900	TO	13.98
35208 NYS Rte 126	BANK 810		Installment Fee			45.74
Carthage, NY 13619	EAST-1074104 NRTH-1450818					
	DEED BOOK 2013 PG-13100					
	FULL MARKET VALUE	138,900				
TOTAL TAX ---						1,524.71**
	DATE #1	01/31/20	DATE #2	03/31/20	DATE #3	05/29/20
	AMT DUE	553.99	AMT DUE	508.23	AMT DUE	508.23

STATE OF NEW YORK
 COUNTY - Jefferson
 TOWN - Champion
 VILLAGE - West Carthage
 SWIS - 223001

2020 TOWN TAX ROLL
 TAXABLE SECTION OF THE ROLL - 1
 TAX MAP NUMBER SEQUENCE
 UNIFORM PERCENT OF VALUE IS 100.00

PAGE 44
 VALUATION DATE-JUL 01, 2018
 TAXABLE STATUS DATE-MAR 01, 2019

TAX MAP PARCEL NUMBER	PROPERTY LOCATION & CLASS	ASSESSMENT	EXEMPTION CODE	COUNTY	TOWN	TAX AMOUNT
CURRENT OWNERS NAME	SCHOOL DISTRICT	LAND	TAX DESCRIPTION			
CURRENT OWNERS ADDRESS	PARCEL SIZE/GRID COORD	TOTAL	SPECIAL DISTRICTS			
86.40-1-27	37 & 39 Champion St 710 Manufacture		County Inside	86.40-1-27		BILL300172 1,485.76
Carthage Fibre Drum Inc	Carthage 226001	35,200	Town Wide			704.74
PO Box 109	ACRES 0.79	201,400	HD301 Carthage Cons Health			20.27
Carthage, NY 13619	EAST-1074228 NRTH-1450897		Installment Fee			66.32
	FULL MARKET VALUE	201,400				
TOTAL TAX ---						2,210.77**
	DATE #1	01/31/20	DATE #2	03/31/20	DATE #3	05/29/20
	AMT DUE	803.25	AMT DUE	736.92	AMT DUE	736.92
86.40-1-28	35 Champion St 438 Parking lot		County Inside	86.40-1-28		BILL300173 159.35
Carthage RE Investments LLC	Carthage 226001	21,600	Town Wide			75.58
c/o E Steve ODonnell	Parking Lot	21,600	HD301 Carthage Cons Health			2.17
600 W Elm Ave	FRNT 193.00 DPTH 65.00		Installment Fee			7.11
Hanover, PA 17331	EAST-1074383 NRTH-1450932					
	DEED BOOK 2018 PG-16073					
	FULL MARKET VALUE	21,600				
TOTAL TAX ---						237.10**
	DATE #1	01/31/20	DATE #2	03/31/20	DATE #3	05/29/20
	AMT DUE	86.15	AMT DUE	79.03	AMT DUE	79.03
86.40-1-29	33 Champion St 220 2 Family Res		County Inside	86.40-1-29		BILL300174 680.17
Schell Kylie H	Carthage 226001	9,900	Town Wide			322.63
Schell Jonathan J	FRNT 47.00 DPTH 222.00	92,200	HD301 Carthage Cons Health			9.28
19830 Eddy Rd	BANK 810		Installment Fee			30.36
Carthage, NY 13619	EAST-1074313 NRTH-1450846					
	DEED BOOK 2016 PG-15920					
	FULL MARKET VALUE	92,200				
TOTAL TAX ---						1,012.08**
	DATE #1	01/31/20	DATE #2	03/31/20	DATE #3	05/29/20
	AMT DUE	367.72	AMT DUE	337.36	AMT DUE	337.36
86.40-1-30	31 Champion St 311 Res vac land		County Inside	86.40-1-30		BILL300175 52.38
Johnson Randy R	Carthage 226001	7,100	Town Wide			24.84
Johnson Kathy L	FRNT 48.00 DPTH 212.00	7,100	HD301 Carthage Cons Health			.71
29 Champion St	EAST-1074296 NRTH-1450791		Installment Fee			2.34
Carthage, NY 13619	DEED BOOK 2011 PG-3835					
	FULL MARKET VALUE	7,100				
TOTAL TAX ---						77.93**
	DATE #1	01/31/20	DATE #2	03/31/20	DATE #3	05/29/20
	AMT DUE	28.33	AMT DUE	25.97	AMT DUE	25.97

STATE OF NEW YORK
COUNTY - Jefferson
TOWN - Champion
VILLAGE - West Carthage
SWIS - 223001

2020 TOWN TAX ROLL
TAXABLE SECTION OF THE ROLL - 1
TAX MAP NUMBER SEQUENCE
UNIFORM PERCENT OF VALUE IS 100.00

PAGE 45
VALUATION DATE-JUL 01, 2018
TAXABLE STATUS DATE-MAR 01, 2019

TAX MAP PARCEL NUMBER	PROPERTY LOCATION & CLASS	ASSESSMENT	EXEMPTION CODE	COUNTY	TOWN	TAX AMOUNT
CURRENT OWNERS NAME	SCHOOL DISTRICT	LAND	TAX DESCRIPTION			
CURRENT OWNERS ADDRESS	PARCEL SIZE/GRID COORD	TOTAL	SPECIAL DISTRICTS			
***** 86.40-1-31 *****						
29	Champion St					BILL300176
86.40-1-31	220 2 Family Res		County Inside	115,400		851.32
Johnson Randy R	Carthage 226001	9,200	Town Wide	115,400		403.81
Johnson Kathy L	FRNT 48.00 DPTH 155.00	115,400	HD301 Carthage Cons Health	115,400	TO	11.62
29 Champion St	EAST-1074338 NRTH-1450751		Installment Fee			38.00
Carthage, NY 13619	FULL MARKET VALUE	115,400				
TOTAL TAX ---						1,266.75**
	DATE #1	01/31/20	DATE #2	03/31/20	DATE #3	05/29/20
	AMT DUE	460.25	AMT DUE	422.25	AMT DUE	422.25
***** 86.40-1-32 *****						
27	Champion St					BILL300177
86.40-1-32	210 1 Family Res		County Inside	91,200		672.80
Wetmore Darcie A	Carthage 226001	12,400	Town Wide	91,200		319.13
27 Champion St	FRNT 66.00 DPTH 170.00	91,200	HD301 Carthage Cons Health	91,200	TO	9.18
Carthage, NY 13619	EAST-1074330 NRTH-1450695		Installment Fee			30.03
	DEED BOOK 2005 PG-8593					
	FULL MARKET VALUE	91,200				
TOTAL TAX ---						1,001.11**
	DATE #1	01/31/20	DATE #2	03/31/20	DATE #3	05/29/20
	AMT DUE	363.74	AMT DUE	333.70	AMT DUE	333.70
***** 86.40-1-33 *****						
25	Champion St					BILL300178
86.40-1-33	220 2 Family Res		County Inside	118,100		871.24
Schneider Joseph P	Carthage 226001	12,700	Town Wide	118,100		413.26
Schneider Jutta E	FRNT 66.00 DPTH 180.00	118,100	HD301 Carthage Cons Health	118,100	TO	11.89
41307 Co Rte 40	BANK 100		Installment Fee			38.89
Carthage, NY 13619	EAST-1074314 NRTH-1450613					
	DEED BOOK 1039 PG-00096					
	FULL MARKET VALUE	118,100				
TOTAL TAX ---						1,296.39**
	DATE #1	01/31/20	DATE #2	03/31/20	DATE #3	05/29/20
	AMT DUE	471.02	AMT DUE	432.13	AMT DUE	432.13
***** 86.40-1-34 *****						
23	Champion St					BILL300179
86.40-1-34	210 1 Family Res		County Inside	76,800		566.56
Ruberte Abimael	Carthage 226001	14,300	Town Wide	76,800		268.74
Ruberte Liza	FRNT 79.00 DPTH 168.00	76,800	HD301 Carthage Cons Health	76,800	TO	7.73
23 Champion St	EAST-1074337 NRTH-1450527		Installment Fee			25.29
Carthage, NY 13619	DEED BOOK 2019 PG-9578					
	FULL MARKET VALUE	76,800				
TOTAL TAX ---						843.03**
	DATE #1	01/31/20	DATE #2	03/31/20	DATE #3	05/29/20
	AMT DUE	306.30	AMT DUE	281.01	AMT DUE	281.01

PRIOR OWNER ON 3/01/2019
Stably LLC

STATE OF NEW YORK
 COUNTY - Jefferson
 TOWN - Champion
 VILLAGE - West Carthage
 SWIS - 223001

2020 TOWN TAX ROLL
 TAXABLE SECTION OF THE ROLL - 1
 TAX MAP NUMBER SEQUENCE
 UNIFORM PERCENT OF VALUE IS 100.00

PAGE 46
 VALUATION DATE-JUL 01, 2018
 TAXABLE STATUS DATE-MAR 01, 2019

TAX MAP PARCEL NUMBER	PROPERTY LOCATION & CLASS	ASSESSMENT	EXEMPTION CODE	COUNTY	TOWN	TAX AMOUNT
CURRENT OWNERS NAME	SCHOOL DISTRICT	LAND	TAX DESCRIPTION			
CURRENT OWNERS ADDRESS	PARCEL SIZE/GRID COORD	TOTAL	SPECIAL DISTRICTS			
86.40-1-35.1	21 Champion St			86.40-1-35.1		BILL300180
Johnson Tara Mingo	311 Res vac land		County Inside			47.95
40 N Main St	Carthage 226001	6,500	Town Wide			22.74
Carthage, NY 13619-1147	formerly 11 Champion St	6,500	HD301 Carthage Cons Health		TO	.65
	ACRES 1.20		Installment Fee			2.14
	EAST-1074131 NRTH-1450597					
	DEED BOOK 2016 PG-12664					
	FULL MARKET VALUE	6,500				
TOTAL TAX ---						71.34**
	DATE #1	01/31/20	DATE #2	03/31/20	DATE #3	05/29/20
	AMT DUE	25.92	AMT DUE	23.78	AMT DUE	23.78
86.40-1-35.2	High St			86.40-1-35.2		BILL300181
Burns Robert D	312 Vac w/imprv		County Inside			225.00
21378 Co Rte 47	Carthage 226001	6,700	Town Wide			106.73
Carthage, NY 13619	ACRES 0.33	30,500	HD301 Carthage Cons Health		TO	3.07
	EAST-1074338 NRTH-1450451		Installment Fee			10.04
	DEED BOOK 2017 PG-4454					
	FULL MARKET VALUE	30,500				
TOTAL TAX ---						334.80**
	DATE #1	01/31/20	DATE #2	03/31/20	DATE #3	05/29/20
	AMT DUE	121.64	AMT DUE	111.60	AMT DUE	111.60
86.40-1-36	19 Champion St			86.40-1-36		BILL300182
Bennett Philip	220 2 Family Res		County Inside			846.90
Bennett Susan	Carthage 226001	8,400	Town Wide			401.71
745 Church Rd	FRNT 66.00 DPTH 75.00	114,800	HD301 Carthage Cons Health		TO	11.56
Hatfield, PA 19440	EAST-1074466 NRTH-1450372		Installment Fee			37.81
	DEED BOOK 2017 PG-2551					
	FULL MARKET VALUE	114,800				
TOTAL TAX ---						1,260.17**
	DATE #1	01/31/20	DATE #2	03/31/20	DATE #3	05/29/20
	AMT DUE	457.88	AMT DUE	420.05	AMT DUE	420.05
86.40-1-37	17 1/2 Champion St			86.40-1-37		BILL300183
Hanks David N	210 1 Family Res		County Inside			912.55
Hanks Holli H	Carthage 226001	13,300	Town Wide			432.85
17 Champion St	FRNT 74.00 DPTH 160.00	123,700	HD301 Carthage Cons Health		TO	12.45
Carthage, NY 13619	BANK 810		Installment Fee			40.74
	EAST-1074487 NRTH-1450289					
	DEED BOOK 2015 PG-11663					
	FULL MARKET VALUE	123,700				
TOTAL TAX ---						1,357.85**
	DATE #1	01/31/20	DATE #2	03/31/20	DATE #3	05/29/20
	AMT DUE	493.37	AMT DUE	452.61	AMT DUE	452.61

STATE OF NEW YORK
COUNTY - Jefferson
TOWN - Champion
VILLAGE - West Carthage
SWIS - 223001

2 0 2 0 T O W N T A X R O L L
T A X A B L E SECTION OF THE ROLL - 1
TAX MAP NUMBER SEQUENCE
UNIFORM PERCENT OF VALUE IS 100.00

PAGE 47
VALUATION DATE-JUL 01, 2018
TAXABLE STATUS DATE-MAR 01, 2019

TAX MAP PARCEL NUMBER	PROPERTY LOCATION & CLASS	ASSESSMENT	EXEMPTION CODE	COUNTY	TOWN	TAX AMOUNT
CURRENT OWNERS NAME	SCHOOL DISTRICT	LAND	TAX DESCRIPTION			
CURRENT OWNERS ADDRESS	PARCEL SIZE/GRID COORD	TOTAL	SPECIAL DISTRICTS			
***** 86.40-1-38 *****						
15	Champion St					BILL300184
86.40-1-38	311 Res vac land		County Inside	12,400		91.48
Hanks David N	Carthage 226001	12,400	Town Wide	12,400		43.39
Hanks Holli H	FRNT 72.00 DPTH 138.00	12,400	HD301 Carthage Cons Health	12,400	TO	1.25
17 Champion St	EAST-1074545 NRTH-1450242		Installment Fee			4.08
Carthage, NY 13619	DEED BOOK 2016 PG-9549					
	FULL MARKET VALUE	12,400				
TOTAL TAX ---						136.12**
	DATE #1	01/31/20	DATE #2	03/31/20	DATE #3	05/29/20
	AMT DUE	49.46	AMT DUE	45.37	AMT DUE	45.37
***** 86.40-1-40 *****						
11	Champion St					BILL300185
86.40-1-40	210 1 Family Res		VET COM CT 41131	20,000	10,000	
Katvala Mark L	Carthage 226001	12,400	County Inside	149,600		1,103.62
Katvala Megan F	FRNT 72.00 DPTH 138.00	169,600	Town Wide	159,600		558.47
11 Champion St	BANK 810		HD301 Carthage Cons Health	169,600	TO	17.07
Carthage, NY 13619	EAST-1074646 NRTH-1450142		Installment Fee			50.37
	DEED BOOK 2013 PG-12002					
	FULL MARKET VALUE	169,600				
TOTAL TAX ---						1,679.16**
	DATE #1	01/31/20	DATE #2	03/31/20	DATE #3	05/29/20
	AMT DUE	610.09	AMT DUE	559.72	AMT DUE	559.72
***** 86.40-1-41 *****						
9	Champion St					BILL300186
86.40-1-41	220 2 Family Res		County Inside	175,400		1,293.95
McKinnon Correna Marie	Carthage 226001	12,100	Town Wide	175,400		613.76
9 Champion St	FRNT 76.00 DPTH 124.00	175,400	HD301 Carthage Cons Health	175,400	TO	17.66
Carthage, NY 13619	BANK 810		Installment Fee			57.76
	EAST-1074700 NRTH-1450093					
	DEED BOOK 1323 PG-232					
	FULL MARKET VALUE	175,400				
TOTAL TAX ---						1,925.37**
	DATE #1	01/31/20	DATE #2	03/31/20	DATE #3	05/29/20
	AMT DUE	699.55	AMT DUE	641.79	AMT DUE	641.79
***** 86.40-1-42.1 *****						
5	Vincent St					BILL300187
86.40-1-42.1	220 2 Family Res		County Inside	116,800		861.65
Cole Jeffery L	Carthage 226001	8,400	Town Wide	116,800		408.71
22359 River Bend Dr E	FRNT 50.00 DPTH 113.00	116,800	HD301 Carthage Cons Health	116,800	TO	11.76
Watertown, NY 13601	BANK 810		Installment Fee			38.46
	EAST-1074848 NRTH-1450025					
	DEED BOOK 2010 PG-7297					
	FULL MARKET VALUE	116,800				
TOTAL TAX ---						1,282.12**
	DATE #1	01/31/20	DATE #2	03/31/20	DATE #3	05/29/20
	AMT DUE	465.84	AMT DUE	427.37	AMT DUE	427.37

STATE OF NEW YORK
 COUNTY - Jefferson
 TOWN - Champion
 VILLAGE - West Carthage
 SWIS - 223001

2020 TOWN TAX ROLL
 TAXABLE SECTION OF THE ROLL - 1
 TAX MAP NUMBER SEQUENCE
 UNIFORM PERCENT OF VALUE IS 100.00

PAGE 48
 VALUATION DATE-JUL 01, 2018
 TAXABLE STATUS DATE-MAR 01, 2019

TAX MAP PARCEL NUMBER	PROPERTY LOCATION & CLASS	ASSESSMENT	EXEMPTION CODE	COUNTY	TOWN	TAX AMOUNT
CURRENT OWNERS NAME	SCHOOL DISTRICT	LAND	TAX DESCRIPTION			
CURRENT OWNERS ADDRESS	PARCEL SIZE/GRID COORD	TOTAL	SPECIAL DISTRICTS			
86.40-1-42.2	5 Champion St			86.40-1-42.2		BILL300188
Cole Jeffery L	311 Res vac land		County Inside			4.43
22359 River Bend Dr E	Carthage 226001	600	Town Wide			2.10
Watertown, NY 13601	FRNT 53.00 DPTH 55.00	600	HD301 Carthage Cons Health	600 TO		.06
	BANK 810		Installment Fee			.20
	EAST-1074915 NRTH-1449981					
	DEED BOOK 2010 PG-7297					
	FULL MARKET VALUE	600				
			TOTAL TAX ---			6.59**
			DATE #1 01/31/20	DATE #2 03/31/20	DATE #3 05/29/20	
			AMT DUE 2.41	AMT DUE 2.19	AMT DUE 2.19	
86.40-1-43	3 Champion St			86.40-1-43		BILL300189
Fulton Danny J	210 1 Family Res		County Inside			518.61
Fulton Martha	Carthage 226001	14,200	Town Wide			245.99
3 Champion St	FRNT 108.00 DPTH 95.00	70,300	HD301 Carthage Cons Health	70,300 TO		7.08
Carthage, NY 13619	EAST-1074956 NRTH-1449910		Installment Fee			23.15
	DEED BOOK 2014 PG-4459					
	FULL MARKET VALUE	70,300				
			TOTAL TAX ---			771.68**
			DATE #1 01/31/20	DATE #2 03/31/20	DATE #3 05/29/20	
			AMT DUE 280.39	AMT DUE 257.22	AMT DUE 257.22	
86.40-1-44	6 Bridge St			86.40-1-44		BILL300190
Johnson Robert P	210 1 Family Res		County Inside			1,487.97
Johnson Ronald P	Carthage 226001	14,100	Town Wide			705.79
Attn: Johnson Lumber	FRNT 75.00 DPTH 185.00	201,700	HD301 Carthage Cons Health	201,700 TO		20.30
PO Box 469	EAST-1075070 NRTH-1449817		Installment Fee			66.42
Carthage, NY 13619	DEED BOOK 2003 PG-20501					
	FULL MARKET VALUE	201,700				
			TOTAL TAX ---			2,214.06**
			DATE #1 01/31/20	DATE #2 03/31/20	DATE #3 05/29/20	
			AMT DUE 804.44	AMT DUE 738.02	AMT DUE 738.02	
86.40-1-45	10 Bridge St			86.40-1-45		BILL300191
Johnson Gary R	330 Vacant comm		County Inside			198.45
16 Bridge St	Carthage 226001	26,900	Town Wide			94.13
Carthage, NY 13619	FRNT 58.00 DPTH 184.00	26,900	HD301 Carthage Cons Health	26,900 TO		2.71
	EAST-1075023 NRTH-1449766		Installment Fee			8.86
	DEED BOOK 2008 PG-19447					
	FULL MARKET VALUE	26,900				
			TOTAL TAX ---			295.29**
			DATE #1 01/31/20	DATE #2 03/31/20	DATE #3 05/29/20	
			AMT DUE 107.29	AMT DUE 98.43	AMT DUE 98.43	

STATE OF NEW YORK
 COUNTY - Jefferson
 TOWN - Champion
 VILLAGE - West Carthage
 SWIS - 223001

2 0 2 0 T O W N T A X R O L L
 T A X A B L E SECTION OF THE ROLL - 1
 TAX MAP NUMBER SEQUENCE
 UNIFORM PERCENT OF VALUE IS 100.00

PAGE 49
 VALUATION DATE-JUL 01, 2018
 TAXABLE STATUS DATE-MAR 01, 2019

TAX MAP PARCEL NUMBER	PROPERTY LOCATION & CLASS	ASSESSMENT	EXEMPTION CODE	COUNTY	TOWN	TAX AMOUNT
CURRENT OWNERS NAME	SCHOOL DISTRICT	LAND	TAX DESCRIPTION			
CURRENT OWNERS ADDRESS	PARCEL SIZE/GRID COORD	TOTAL	SPECIAL DISTRICTS			
***** 86.40-1-46 *****						
86.40-1-46	12-14 Bridge St					BILL300192
Johnson Gary R	483 Converted Re		County Inside	175,000		1,291.00
16 Bridge St	Carthage 226001	53,800	Town Wide	175,000		612.36
Carthage, NY 13619	FRNT 58.00 DPTH 122.00	175,000	HD301 Carthage Cons Health	175,000	TO	17.62
	EAST-1075002 NRTH-1449701		Installment Fee			57.63
	DEED BOOK 2008 PG-19447					
	FULL MARKET VALUE	175,000				
			TOTAL TAX ---			1,920.98**
			DATE #1 01/31/20	DATE #2 03/31/20	DATE #3	05/29/20
			AMT DUE 697.97	AMT DUE 640.32	AMT DUE	640.32
***** 86.40-1-47 *****						
2 N Main St BILL300193						
86.40-1-47	210 1 Family Res		County Inside	108,900		803.37
Johnson Gary R	Carthage 226001	6,500	Town Wide	108,900		381.06
16 Bridge St	FRNT 50.00 DPTH 70.00	108,900	HD301 Carthage Cons Health	108,900	TO	10.96
Carthage, NY 13619	EAST-1074935 NRTH-1449752		Installment Fee			35.86
	DEED BOOK 2006 PG-8919					
	FULL MARKET VALUE	108,900				
			TOTAL TAX ---			1,195.39**
			DATE #1 01/31/20	DATE #2 03/31/20	DATE #3	05/29/20
			AMT DUE 434.33	AMT DUE 398.46	AMT DUE	398.46
***** 86.40-1-48 *****						
4 N Main St BILL300194						
86.40-1-48	210 1 Family Res		County Inside	68,800		507.55
Johnson Gary	Carthage 226001	11,200	Town Wide	68,800		240.75
16 Bridge St	FRNT 66.00 DPTH 131.00	68,800	HD301 Carthage Cons Health	68,800	TO	6.93
West Carthage, NY 13619	EAST-1074903 NRTH-1449809		Installment Fee			22.66
	DEED BOOK 2009 PG-10305					
	FULL MARKET VALUE	68,800				
			TOTAL TAX ---			755.23**
			DATE #1 01/31/20	DATE #2 03/31/20	DATE #3	05/29/20
			AMT DUE 274.41	AMT DUE 251.74	AMT DUE	251.74
***** 86.40-1-49 *****						
6 N Main St BILL300195						
86.40-1-49	210 1 Family Res		County Inside	131,500		970.09
Raap Kelly Ann	Carthage 226001	7,300	Town Wide	131,500		460.15
6 N Main St	FRNT 41.00 DPTH 131.00	131,500	HD301 Carthage Cons Health	131,500	TO	13.24
Carthage, NY 13619	BANK 810		Installment Fee			43.30
	EAST-1074858 NRTH-1449840					
	DEED BOOK 2004 PG-20358					
	FULL MARKET VALUE	131,500				
			TOTAL TAX ---			1,443.48**
			DATE #1 01/31/20	DATE #2 03/31/20	DATE #3	05/29/20
			AMT DUE 524.46	AMT DUE 481.16	AMT DUE	481.16

STATE OF NEW YORK
 COUNTY - Jefferson
 TOWN - Champion
 VILLAGE - West Carthage
 SWIS - 223001

2 0 2 0 T O W N T A X R O L L
 T A X A B L E SECTION OF THE ROLL - 1
 TAX MAP NUMBER SEQUENCE
 UNIFORM PERCENT OF VALUE IS 100.00

PAGE 50
 VALUATION DATE-JUL 01, 2018
 TAXABLE STATUS DATE-MAR 01, 2019

TAX MAP PARCEL NUMBER	PROPERTY LOCATION & CLASS	ASSESSMENT	EXEMPTION CODE	COUNTY	TOWN
CURRENT OWNERS NAME	SCHOOL DISTRICT	LAND	TAX DESCRIPTION	TAXABLE VALUE	
CURRENT OWNERS ADDRESS	PARCEL SIZE/GRID COORD	TOTAL	SPECIAL DISTRICTS	TAX AMOUNT	
***** 86.40-1-50 *****					
86.40-1-50	8 N Main St 210 1 Family Res		County Inside	133,900	BILL300196 987.80
Arquiett Gary A	Carthage 226001	7,400	Town Wide	133,900	468.54
Arquiett Cindy L	FRNT 41.00 DPTH 132.00	133,900	School Relevy		898.51
8 N Main St	EAST-1074824 NRTH-1449862		Village Relevy		1,052.20
Carthage, NY 13619	DEED BOOK 2003 PG-12694		HD301 Carthage Cons Health	133,900 TO	13.48
	FULL MARKET VALUE	133,900	Installment Fee		102.62
			TOTAL TAX ---		3,420.53**
			DATE #1 01/31/20	DATE #2 03/31/20	DATE #3 05/29/20
			AMT DUE 1,242.81	AMT DUE 1,140.17	AMT DUE 1,140.17
***** 86.40-1-51 *****					
86.40-1-51	10 N Main St 220 2 Family Res		County Inside	132,300	BILL300197 976.00
Blackwell Marie	Carthage 226001	8,900	Town Wide	132,300	462.95
10 N Main St	FRNT 50.00 DPTH 131.00	132,300	HD301 Carthage Cons Health	132,300 TO	13.32
Carthage, NY 13619	EAST-1074787 NRTH-1449888		Installment Fee		43.57
	DEED BOOK 1565 PG-147				
	FULL MARKET VALUE	132,300			
			TOTAL TAX ---		1,452.27**
			DATE #1 01/31/20	DATE #2 03/31/20	DATE #3 05/29/20
			AMT DUE 527.66	AMT DUE 484.09	AMT DUE 484.09
***** 86.40-1-52 *****					
86.40-1-52	12-12 1/2 N Main St 220 2 Family Res		County Inside	137,900	BILL300198 1,017.31
Slate Christopher	Carthage 226001	13,600	Town Wide	137,900	482.54
12 N Main St	FRNT 56.00 DPTH 131.00	137,900	HD301 Carthage Cons Health	137,900 TO	13.88
W Carthage, NY 13619	BANK 810		Installment Fee		45.41
	EAST-1074742 NRTH-1449918				
	DEED BOOK 2005 PG-17932				
	FULL MARKET VALUE	137,900			
			TOTAL TAX ---		1,513.73**
			DATE #1 01/31/20	DATE #2 03/31/20	DATE #3 05/29/20
			AMT DUE 550.00	AMT DUE 504.57	AMT DUE 504.57
***** 86.40-1-53 *****					
86.40-1-53	7 Vincent St 210 1 Family Res		County Inside	130,600	BILL300199 963.45
Feliz Franklyn Hernandez	Carthage 226001	11,000	Town Wide	130,600	457.00
Hernandez Andrea L	FRNT 58.00 DPTH 165.00	130,600	HD301 Carthage Cons Health	130,600 TO	13.15
7 Vincent St	BANK 550		Installment Fee		43.01
Carthage, NY 13619	EAST-1074838 NRTH-1449966				
	DEED BOOK 2018 PG-7864				
	FULL MARKET VALUE	130,600			
			TOTAL TAX ---		1,433.60**
			DATE #1 01/31/20	DATE #2 03/31/20	DATE #3 05/29/20
			AMT DUE 520.89	AMT DUE 477.86	AMT DUE 477.86

STATE OF NEW YORK
 COUNTY - Jefferson
 TOWN - Champion
 VILLAGE - West Carthage
 SWIS - 223001

2020 TOWN TAX ROLL
 TAXABLE SECTION OF THE ROLL - 1
 TAX MAP NUMBER SEQUENCE
 UNIFORM PERCENT OF VALUE IS 100.00

PAGE 51
 VALUATION DATE-JUL 01, 2018
 TAXABLE STATUS DATE-MAR 01, 2019

TAX MAP PARCEL NUMBER	PROPERTY LOCATION & CLASS	ASSESSMENT	EXEMPTION CODE	COUNTY	TOWN
CURRENT OWNERS NAME	SCHOOL DISTRICT	LAND	TAX DESCRIPTION	TAXABLE VALUE	TAX AMOUNT
CURRENT OWNERS ADDRESS	PARCEL SIZE/GRID COORD	TOTAL	SPECIAL DISTRICTS		
86.40-1-54	8 Vincent St			86.40-1-54	BILL300200
Hartzell Steven A	210 1 Family Res		County Inside	81,100	598.29
Hartzell Sherry A	Carthage 226001	6,400	Town Wide	81,100	283.79
8 Vincent St	FRNT 48.00 DPTH 73.00	81,100	HD301 Carthage Cons Health	81,100 TO	8.16
Carthage, NY 13619	BANK 810		Installment Fee		26.71
	EAST-1074652 NRTH-1450021				
	DEED BOOK 1026 PG-00198				
	FULL MARKET VALUE	81,100			
			TOTAL TAX ---		890.24**
			DATE #1 01/31/20 DATE #2 03/31/20 DATE #3 05/29/20		
			AMT DUE 323.47 AMT DUE 296.74 AMT DUE 296.74		
86.40-1-55	18 N Main St			86.40-1-55	BILL300201
Dora Tyler C	210 1 Family Res		County Inside	137,200	1,012.14
18 N Main St	Carthage 226001	9,400	Town Wide	137,200	480.09
Carthage, NY 13619	FRNT 73.00 DPTH 77.00	137,200	HD301 Carthage Cons Health	137,200 TO	13.81
	BANK 810		Installment Fee		45.18
	EAST-1074617 NRTH-1449968				
	DEED BOOK 2018 PG-19133				
	FULL MARKET VALUE	137,200			
			TOTAL TAX ---		1,506.04**
			DATE #1 01/31/20 DATE #2 03/31/20 DATE #3 05/29/20		
			AMT DUE 547.20 AMT DUE 502.01 AMT DUE 502.01		
86.40-1-56	22 N Main St			86.40-1-56	BILL300202
Anderson Steven J	210 1 Family Res		VET WAR CT 41121	12,000	6,000
Anderson Pamela D	Carthage 226001	11,600	County Inside	132,300	976.00
22 N Main St	FRNT 70.00 DPTH 130.00	144,300	Town Wide	138,300	483.94
Carthage, NY 13619	EAST-1074572 NRTH-1450031		HD301 Carthage Cons Health	144,300 TO	14.53
	DEED BOOK 1012 PG-00217		Installment Fee		44.23
	FULL MARKET VALUE	144,300			
			TOTAL TAX ---		1,474.47**
			DATE #1 01/31/20 DATE #2 03/31/20 DATE #3 05/29/20		
			AMT DUE 535.72 AMT DUE 491.49 AMT DUE 491.49		
86.40-1-57	24 N Main St			86.40-1-57	BILL300203
Christman Stanley E Jr	210 1 Family Res		County Inside	190,500	1,405.35
Christman Kathy M	Carthage 226001	11,900	Town Wide	190,500	666.60
24 N Main St	FRNT 71.00 DPTH 133.00	190,500	HD301 Carthage Cons Health	190,500 TO	19.18
Carthage, NY 13619	EAST-1074514 NRTH-1450071		Installment Fee		62.73
	DEED BOOK 2018 PG-16767				
	FULL MARKET VALUE	190,500			
			TOTAL TAX ---		2,091.13**
			DATE #1 01/31/20 DATE #2 03/31/20 DATE #3 05/29/20		
			AMT DUE 759.78 AMT DUE 697.04 AMT DUE 697.04		

STATE OF NEW YORK
 COUNTY - Jefferson
 TOWN - Champion
 VILLAGE - West Carthage
 SWIS - 223001

2020 TOWN TAX ROLL
 TAXABLE SECTION OF THE ROLL - 1
 TAX MAP NUMBER SEQUENCE
 UNIFORM PERCENT OF VALUE IS 100.00

PAGE 52
 VALUATION DATE-JUL 01, 2018
 TAXABLE STATUS DATE-MAR 01, 2019

TAX MAP PARCEL NUMBER	PROPERTY LOCATION & CLASS	ASSESSMENT	EXEMPTION CODE	COUNTY	TOWN	TAX AMOUNT
CURRENT OWNERS NAME	SCHOOL DISTRICT	LAND	TAX DESCRIPTION			
CURRENT OWNERS ADDRESS	PARCEL SIZE/GRID COORD	TOTAL	SPECIAL DISTRICTS			
86.40-1-58	26 N Main St 210 1 Family Res		County Inside	86.40-1-58		BILL300204
Brott Andrew H	Carthage 226001	13,000	Town Wide			1,431.90
Brott Margaret Anne	FRNT 71.00 DPTH 165.00	194,100	HD301 Carthage Cons Health			679.20
26 N Main St	BANK 810		Installment Fee			19.54
Carthage, NY 13619	EAST-1074462 NRTH-1450120					63.92
	DEED BOOK 2010 PG-4258					
	FULL MARKET VALUE	194,100				
TOTAL TAX ---						2,130.64**
	DATE #1	01/31/20	DATE #2	03/31/20	DATE #3	05/29/20
	AMT DUE	774.14	AMT DUE	710.21	AMT DUE	710.21
86.40-1-59	28-28 1/2 N Main St 210 1 Family Res		County Inside	86.40-1-59		BILL300205
Gieseeking Jonathan	Carthage 226001	12,200	Town Wide			1,191.41
Gieseeking Julia	FRNT 66.00 DPTH 165.00	161,500	Village Relevy			565.12
565 Falkland Cir	BANK 810		HD301 Carthage Cons Health			1,269.08
Clarksville, TN 37042	EAST-1074406 NRTH-1450161		Installment Fee			16.26
	DEED BOOK 2019 PG-13105					91.26
	FULL MARKET VALUE	161,500				
TOTAL TAX ---						3,041.87**
	DATE #1	01/31/20	DATE #2	03/31/20	DATE #3	05/29/20
	AMT DUE	1,105.23	AMT DUE	1,013.95	AMT DUE	1,013.95
86.40-1-60	30 N Main St 210 1 Family Res		County Inside	86.40-1-60		BILL300206
Gutierrez Arith A	Carthage 226001	9,600	Town Wide			218.36
Gutierrez Annabelle	FRNT 66.00 DPTH 96.00	29,600	School Relevy			103.58
214 N James St	EAST-1074332 NRTH-1450169		HD301 Carthage Cons Health			254.27
Carthage, NY 13619	DEED BOOK 2017 PG-1014		Installment Fee			2.98
	FULL MARKET VALUE	29,600				17.38
TOTAL TAX ---						579.19**
	DATE #1	01/31/20	DATE #2	03/31/20	DATE #3	05/29/20
	AMT DUE	210.45	AMT DUE	193.06	AMT DUE	193.06
86.40-1-61	5 High St 210 1 Family Res		County Inside	86.40-1-61		BILL300207
Rounds James D	Carthage 226001	8,000	Town Wide			594.60
Rounds Nanette	FRNT 68.00 DPTH 66.00	80,600	HD301 Carthage Cons Health			282.04
5 High St	BANK 810		Installment Fee			8.11
West Carthage, NY 13619	EAST-1074377 NRTH-1450238					26.54
	DEED BOOK 1529 PG-165					
	FULL MARKET VALUE	80,600				
TOTAL TAX ---						884.75**
	DATE #1	01/31/20	DATE #2	03/31/20	DATE #3	05/29/20
	AMT DUE	321.47	AMT DUE	294.91	AMT DUE	294.91

STATE OF NEW YORK
 COUNTY - Jefferson
 TOWN - Champion
 VILLAGE - West Carthage
 SWIS - 223001

2 0 2 0 T O W N T A X R O L L
 T A X A B L E SECTION OF THE ROLL - 1
 TAX MAP NUMBER SEQUENCE
 UNIFORM PERCENT OF VALUE IS 100.00

PAGE 53
 VALUATION DATE-JUL 01, 2018
 TAXABLE STATUS DATE-MAR 01, 2019

TAX MAP PARCEL NUMBER	PROPERTY LOCATION & CLASS	ASSESSMENT	EXEMPTION CODE	COUNTY	TOWN	TAX AMOUNT
CURRENT OWNERS NAME	SCHOOL DISTRICT	LAND	TAX DESCRIPTION			
CURRENT OWNERS ADDRESS	PARCEL SIZE/GRID COORD	TOTAL	SPECIAL DISTRICTS			
***** 86.40-1-62 *****						
86.40-1-62	3 High St					BILL300208
Johnson Gary	210 1 Family Res		County Inside	75,700		558.45
16 Bridge St	Carthage 226001	4,300	Town Wide	75,700		264.89
Carthage, NY 13619	FRNT 34.00 DPTH 66.00	75,700	HD301 Carthage Cons Health	75,700	TO	7.62
	EAST-1074413 NRTH-1450290		Installment Fee			24.93
	DEED BOOK 2013 PG-9636					
	FULL MARKET VALUE	75,700				
TOTAL TAX ---						830.96**
	DATE #1	01/31/20	DATE #2	03/31/20	DATE #3	05/29/20
	AMT DUE	301.93	AMT DUE	276.98	AMT DUE	276.98
***** 86.40-1-63 *****						
1 High St BILL300209						
86.40-1-63	210 1 Family Res		County Inside	82,900		611.57
Newhouse Erik K	Carthage 226001	5,100	Town Wide	82,900		290.08
36 High St	FRNT 41.00 DPTH 66.00	82,900	HD301 Carthage Cons Health	82,900	TO	8.34
Carthage, NY 13619	BANK 810		Installment Fee			27.30
	EAST-1074434 NRTH-1450322					
	DEED BOOK 1629 PG-114					
	FULL MARKET VALUE	82,900				
TOTAL TAX ---						909.99**
	DATE #1	01/31/20	DATE #2	03/31/20	DATE #3	05/29/20
	AMT DUE	330.63	AMT DUE	303.33	AMT DUE	303.33
***** 86.40-1-64 *****						
2 High St BILL300210						
86.40-1-64	210 1 Family Res		County Inside	72,800		537.06
Coutermarsh Robin	Carthage 226001	9,100	Town Wide	72,800		254.74
2 High St	FRNT 49.00 DPTH 142.00	72,800	HD301 Carthage Cons Health	72,800	TO	7.33
West Carthage, NY 13619	EAST-1074301 NRTH-1450397		Installment Fee			23.97
	DEED BOOK 1095 PG-00231					
	FULL MARKET VALUE	72,800				
TOTAL TAX ---						799.13**
	DATE #1	01/31/20	DATE #2	03/31/20	DATE #3	05/29/20
	AMT DUE	290.36	AMT DUE	266.37	AMT DUE	266.37
***** 86.40-1-65 *****						
4 High St BILL300211						
86.40-1-65	210 1 Family Res		County Inside	107,000		789.35
Koenig Tiffany	Carthage 226001	9,500	Town Wide	107,000		374.42
600 S Washington St Apt 26	FRNT 50.00 DPTH 150.00	107,000	HD301 Carthage Cons Health	107,000	TO	10.77
Carthage, NY 13619	BANK 810		Installment Fee			35.24
	EAST-1074270 NRTH-1450356					
	DEED BOOK 2016 PG-8627					
	FULL MARKET VALUE	107,000				
TOTAL TAX ---						1,174.54**
	DATE #1	01/31/20	DATE #2	03/31/20	DATE #3	05/29/20
	AMT DUE	426.76	AMT DUE	391.51	AMT DUE	391.51

STATE OF NEW YORK
COUNTY - Jefferson
TOWN - Champion
VILLAGE - West Carthage
SWIS - 223001

2020 TOWN TAX ROLL
TAXABLE SECTION OF THE ROLL - 1
TAX MAP NUMBER SEQUENCE
UNIFORM PERCENT OF VALUE IS 100.00

PAGE 54
VALUATION DATE-JUL 01, 2018
TAXABLE STATUS DATE-MAR 01, 2019

TAX MAP PARCEL NUMBER	PROPERTY LOCATION & CLASS	ASSESSMENT	EXEMPTION CODE	COUNTY	TOWN	TAX AMOUNT
CURRENT OWNERS NAME	SCHOOL DISTRICT	LAND	TAX DESCRIPTION			
CURRENT OWNERS ADDRESS	PARCEL SIZE/GRID COORD	TOTAL	SPECIAL DISTRICTS			
***** 86.40-1-66 *****						
30 1/2 N Main St						BILL300212
86.40-1-66	210 1 Family Res		County Inside	215,100		1,586.82
Higgins Corey J	Carthage 226001	16,000	Town Wide	215,100		752.68
Higgins Jacqueline M	FRNT 96.00 DPTH 144.00	215,100	HD301 Carthage Cons Health	215,100	TO	21.65
30 1/2 N Main St	BANK 100		Installment Fee			70.83
Carthage, NY 13619	EAST-1074238 NRTH-1450261					
	DEED BOOK 2019 PG-15525					
PRIOR OWNER ON 3/01/2019	FULL MARKET VALUE	215,100				
Piche Thomas H						
TOTAL TAX --- 2,361.15**						
	DATE #1 01/31/20	DATE #2 03/31/20	DATE #3 05/29/20			
	AMT DUE 857.88	AMT DUE 787.05	AMT DUE 787.05			
***** 86.40-1-67 *****						
32 N Main St						BILL300213
86.40-1-67	210 1 Family Res		County Inside	124,300		916.98
Covey Lonn C	Carthage 226001	10,100	Town Wide	124,300		434.95
32 N Main St	FRNT 54.00 DPTH 145.00	124,300	HD301 Carthage Cons Health	124,300	TO	12.51
Carthage, NY 13619	EAST-1074176 NRTH-1450303		Installment Fee			40.93
	DEED BOOK 1714 PG-79					
	FULL MARKET VALUE	124,300				
TOTAL TAX --- 1,364.44**						
	DATE #1 01/31/20	DATE #2 03/31/20	DATE #3 05/29/20			
	AMT DUE 495.75	AMT DUE 454.81	AMT DUE 454.81			
***** 86.40-1-68 *****						
34 N Main St						BILL300214
86.40-1-68	210 1 Family Res		County Inside	167,800		1,237.88
OBrien David E	Carthage 226001	12,900	Town Wide	167,800		587.17
OBrien Valerie J	FRNT 66.00 DPTH 195.00	167,800	HD301 Carthage Cons Health	167,800	TO	16.89
34 N Main St	EAST-1074141 NRTH-1450358		Installment Fee			55.26
Carthage, NY 13619	FULL MARKET VALUE	167,800				
TOTAL TAX --- 1,841.94**						
	DATE #1 01/31/20	DATE #2 03/31/20	DATE #3 05/29/20			
	AMT DUE 669.24	AMT DUE 613.98	AMT DUE 613.98			
***** 86.40-1-69 *****						
36 N Main St						BILL300215
86.40-1-69	210 1 Family Res		County Inside	179,600		1,324.93
Harvey Mary Jane	Carthage 226001	15,600	Town Wide	179,600		628.46
Harvey Bernard L	FRNT 83.00 DPTH 195.00	179,600	School Relevy			1,291.07
36 N Main St	EAST-1074079 NRTH-1450399		Village Relevy			1,411.31
Carthage, NY 13619	DEED BOOK 1869 PG-346		HD301 Carthage Cons Health	179,600	TO	18.08
	FULL MARKET VALUE	179,600	Installment Fee			140.22
TOTAL TAX --- 4,673.85**						
	DATE #1 01/31/20	DATE #2 03/31/20	DATE #3 05/29/20			
	AMT DUE 1,698.17	AMT DUE 1,557.95	AMT DUE 1,557.95			

STATE OF NEW YORK
COUNTY - Jefferson
TOWN - Champion
VILLAGE - West Carthage
SWIS - 223001

2 0 2 0 T O W N T A X R O L L
T A X A B L E SECTION OF THE ROLL - 1
TAX MAP NUMBER SEQUENCE
UNIFORM PERCENT OF VALUE IS 100.00

PAGE 55
VALUATION DATE-JUL 01, 2018
TAXABLE STATUS DATE-MAR 01, 2019

TAX MAP PARCEL NUMBER	PROPERTY LOCATION & CLASS	ASSESSMENT	EXEMPTION CODE	COUNTY	TOWN	TAX AMOUNT
CURRENT OWNERS NAME	SCHOOL DISTRICT	LAND	TAX DESCRIPTION			
CURRENT OWNERS ADDRESS	PARCEL SIZE/GRID COORD	TOTAL	SPECIAL DISTRICTS			
***** 86.40-1-70 *****						
86.40-1-70	38 N Main St			86.40-1-70		BILL300216
Hoffman Ronald C	210 1 Family Res		VET COM CT 41131	20,000	10,000	
Sally Ann	Carthage 226001	16,100	County Inside	137,800		1,016.57
38 N Main St	FRNT 86.00 DPTH 195.00	157,800	Town Wide	147,800		517.18
W Carthage, NY 13619	EAST-1074009 NRTH-1450447		HD301 Carthage Cons Health	157,800	TO	15.88
	FULL MARKET VALUE	157,800	Installment Fee			46.49
			TOTAL TAX ---			1,549.63**
			DATE #1 01/31/20	DATE #2 03/31/20	DATE #3 05/29/20	
			AMT DUE 563.04	AMT DUE 516.54	AMT DUE 516.54	
***** 86.40-1-71 *****						
86.40-1-71	40 N Main St			86.40-1-71		BILL300217
Johnson Tara Mingo	210 1 Family Res		County Inside	143,000		1,054.93
40 N Main St	Carthage 226001	16,100	Town Wide	143,000		500.39
Carthage, NY 13619-1147	FRNT 86.00 DPTH 195.00	143,000	HD301 Carthage Cons Health	143,000	TO	14.39
	EAST-1073937 NRTH-1450495		Installment Fee			47.09
	DEED BOOK 2016 PG-12664					
	FULL MARKET VALUE	143,000				
			TOTAL TAX ---			1,569.71**
			DATE #1 01/31/20	DATE #2 03/31/20	DATE #3 05/29/20	
			AMT DUE 570.34	AMT DUE 523.23	AMT DUE 523.23	
***** 86.40-1-72 *****						
86.40-1-72	42 N Main St			86.40-1-72		BILL300218
Young Matthew J	210 1 Family Res		County Inside	164,600		1,214.28
Young Lydia L	Carthage 226001	10,200	Town Wide	164,600		575.97
42 N Main St	FRNT 49.00 DPTH 190.00	164,600	HD301 Carthage Cons Health	164,600	TO	16.57
Carthage, NY 13619	BANK 100		Installment Fee			54.20
	EAST-1073880 NRTH-1450533					
	DEED BOOK 2018 PG-9807					
	FULL MARKET VALUE	164,600				
			TOTAL TAX ---			1,806.82**
			DATE #1 01/31/20	DATE #2 03/31/20	DATE #3 05/29/20	
			AMT DUE 656.48	AMT DUE 602.27	AMT DUE 602.27	
***** 86.40-1-73 *****						
86.40-1-73	44 N Main St			86.40-1-73		BILL300219
Berriz Cody	210 1 Family Res		County Inside	168,500		1,243.05
Berriz Kalee	Carthage 226001	15,800	Town Wide	168,500		589.62
44 N Main St	FRNT 95.00 DPTH 142.00	168,500	HD301 Carthage Cons Health	168,500	TO	16.96
Carthage, NY 13619	EAST-1073809 NRTH-1450550		Installment Fee			55.49
	DEED BOOK 2019 PG-196					
	FULL MARKET VALUE	168,500				
			TOTAL TAX ---			1,849.63**
			DATE #1 01/31/20	DATE #2 03/31/20	DATE #3 05/29/20	
			AMT DUE 672.04	AMT DUE 616.54	AMT DUE 616.54	

STATE OF NEW YORK
 COUNTY - Jefferson
 TOWN - Champion
 VILLAGE - West Carthage
 SWIS - 223001

2 0 2 0 T O W N T A X R O L L
 T A X A B L E SECTION OF THE ROLL - 1
 TAX MAP NUMBER SEQUENCE
 UNIFORM PERCENT OF VALUE IS 100.00

PAGE 56
 VALUATION DATE-JUL 01, 2018
 TAXABLE STATUS DATE-MAR 01, 2019

TAX MAP PARCEL NUMBER	PROPERTY LOCATION & CLASS	ASSESSMENT	EXEMPTION CODE	COUNTY	TOWN	TAX AMOUNT
CURRENT OWNERS NAME	SCHOOL DISTRICT	LAND	TAX DESCRIPTION			
CURRENT OWNERS ADDRESS	PARCEL SIZE/GRID COORD	TOTAL	SPECIAL DISTRICTS			
86.40-1-74	46 N Main St 210 1 Family Res		County Inside	86.40-1-74		BILL300220
Bezanilla Rose	Carthage 226001	11,800	Town Wide			922.88
46 N Main St	FRNT 67.00 DPTH 140.00	125,100	HD301 Carthage Cons Health			437.75
Carthage, NY 13619	EAST-1073739 NRTH-1450589		Installment Fee			12.59
	FULL MARKET VALUE	125,100				41.20
TOTAL TAX ---						1,373.22**
	DATE #1	01/31/20	DATE #2	03/31/20	DATE #3	05/29/20
	AMT DUE	498.94	AMT DUE	457.74	AMT DUE	457.74
***** 86.40-1-75 *****						
86.40-1-75	48 N Main St 210 1 Family Res		County Inside	86.40-1-75		BILL300221
Campau Victor J III	Carthage 226001	8,000	Town Wide			933.95
Campau Carolyn C	FRNT 73.00 DPTH 59.00	126,600	HD301 Carthage Cons Health			443.00
48 N Main St	BANK 810		Installment Fee			12.74
Carthage, NY 13619	EAST-1073650 NRTH-1450605					41.69
	DEED BOOK 2016 PG-7537					
	FULL MARKET VALUE	126,600				
TOTAL TAX ---						1,389.69**
	DATE #1	01/31/20	DATE #2	03/31/20	DATE #3	05/29/20
	AMT DUE	504.92	AMT DUE	463.23	AMT DUE	463.23
***** 86.40-1-76 *****						
86.40-1-76	52 N Main St 210 1 Family Res		County Inside	86.40-1-76		BILL300222
Molnar Sean M	Carthage 226001	3,000	Town Wide			625.58
52 N Main St	ACRES 0.07 BANK 810	84,800	HD301 Carthage Cons Health			296.73
Carthage, NY 13619	EAST-1073580 NRTH-1450652		Installment Fee			8.54
	DEED BOOK 2008 PG-4290					27.93
	FULL MARKET VALUE	84,800				
TOTAL TAX ---						930.85**
	DATE #1	01/31/20	DATE #2	03/31/20	DATE #3	05/29/20
	AMT DUE	338.22	AMT DUE	310.28	AMT DUE	310.28
***** 86.47-1-1 *****						
86.47-1-1	Madison St 311 Res vac land		County Inside	86.47-1-1		BILL300223
Trembley Jean	Carthage 226001	400	Town Wide			2.95
1202 Superior St Apt G9	FRNT 25.00 DPTH 165.00	400	School Relevy			1.40
Watertown, NY 13601	EAST-1072877 NRTH-1450049		Village Relevy			3.42
	FULL MARKET VALUE	400	HD301 Carthage Cons Health			3.15
			Installment Fee			.04
						.33
TOTAL TAX ---						10.96**
	DATE #1	01/31/20	DATE #2	03/31/20	DATE #3	05/29/20
	AMT DUE	3.99	AMT DUE	3.65	AMT DUE	3.65

STATE OF NEW YORK
COUNTY - Jefferson
TOWN - Champion
VILLAGE - West Carthage
SWIS - 223001

2020 TOWN TAX ROLL
TAXABLE SECTION OF THE ROLL - 1
TAX MAP NUMBER SEQUENCE
UNIFORM PERCENT OF VALUE IS 100.00

PAGE 57
VALUATION DATE-JUL 01, 2018
TAXABLE STATUS DATE-MAR 01, 2019

TAX MAP PARCEL NUMBER	PROPERTY LOCATION & CLASS	ASSESSMENT	EXEMPTION CODE	COUNTY	TOWN	TAX AMOUNT
CURRENT OWNERS NAME	SCHOOL DISTRICT	LAND	TAX DESCRIPTION			
CURRENT OWNERS ADDRESS	PARCEL SIZE/GRID COORD	TOTAL	SPECIAL DISTRICTS			
***** 86.47-1-2.1 *****						
86.47-1-2.1	39 Madison St					BILL300224
Nowak Matthew J	210 1 Family Res		County Inside	125,300		924.36
39 Madison St	Carthage 226001	21,900	Town Wide	125,300		438.45
Carthage, NY 13619	Cutler Sub	125,300	HD301 Carthage Cons Health	125,300	TO	12.61
	FRNT 90.00 DPTH 165.00		Installment Fee			41.26
	BANK 550					
	EAST-1073004 NRTH-1449964					
	DEED BOOK 2017 PG-16946					
	FULL MARKET VALUE	125,300				
TOTAL TAX ---						1,375.42**
	DATE #1	01/31/20	DATE #2	03/31/20	DATE #3	05/29/20
	AMT DUE	499.74	AMT DUE	458.47	AMT DUE	458.47
***** 86.47-1-2.3 *****						
86.47-1-2.3	41 1/2 Madison St					BILL300225
Hancock Michael R	210 1 Family Res		VET WAR CT 41121	12,000	6,000	
Hancock Colleen C	Carthage 226001	22,900	County Inside	117,800		869.03
41 1/2 Madison St	FRNT 95.00 DPTH 165.00	129,800	Town Wide	123,800		433.20
Carthage, NY 13619	BANK 550		HD301 Carthage Cons Health	129,800	TO	13.07
	EAST-1072927 NRTH-1450016		Installment Fee			39.46
	DEED BOOK 2012 PG-16060					
	FULL MARKET VALUE	129,800				
TOTAL TAX ---						1,315.30**
	DATE #1	01/31/20	DATE #2	03/31/20	DATE #3	05/29/20
	AMT DUE	477.90	AMT DUE	438.43	AMT DUE	438.43
***** 86.47-1-3 *****						
86.47-1-3	35 Madison St					BILL300226
Young Matthew J	210 1 Family Res		County Inside	123,700		912.55
PO Box 264	Carthage 226001	26,900	Town Wide	123,700		432.85
Carthage, NY 13619	Cutler 17 & 18	123,700	HD301 Carthage Cons Health	123,700	TO	12.45
	FRNT 120.00 DPTH 165.00		Installment Fee			40.74
	BANK 810					
	EAST-1073091 NRTH-1449905					
	DEED BOOK 2009 PG-9760					
	FULL MARKET VALUE	123,700				
TOTAL TAX ---						1,357.85**
	DATE #1	01/31/20	DATE #2	03/31/20	DATE #3	05/29/20
	AMT DUE	493.37	AMT DUE	452.61	AMT DUE	452.61
***** 86.47-1-4 *****						
86.47-1-4	33 Madison St					BILL300227
Leeder William R	210 1 Family Res		County Inside	119,400		880.83
33 Madison St	Carthage 226001	14,100	Town Wide	119,400		417.81
Carthage, NY 13619	Cutler 16	119,400	HD301 Carthage Cons Health	119,400	TO	12.02
	FRNT 66.00 DPTH 110.00		Installment Fee			39.32
	BANK 550					
	EAST-1073185 NRTH-1449876					
	DEED BOOK 2013 PG-9469					
	FULL MARKET VALUE	119,400				
TOTAL TAX ---						1,310.66**
	DATE #1	01/31/20	DATE #2	03/31/20	DATE #3	05/29/20
	AMT DUE	476.22	AMT DUE	436.88	AMT DUE	436.88

STATE OF NEW YORK
 COUNTY - Jefferson
 TOWN - Champion
 VILLAGE - West Carthage
 SWIS - 223001

2 0 2 0 T O W N T A X R O L L
 T A X A B L E SECTION OF THE ROLL - 1
 TAX MAP NUMBER SEQUENCE
 UNIFORM PERCENT OF VALUE IS 100.00

PAGE 58
 VALUATION DATE-JUL 01, 2018
 TAXABLE STATUS DATE-MAR 01, 2019

TAX MAP PARCEL NUMBER	PROPERTY LOCATION & CLASS	ASSESSMENT	EXEMPTION CODE	COUNTY	TOWN	TAX AMOUNT
CURRENT OWNERS NAME	SCHOOL DISTRICT	LAND	TAX DESCRIPTION			
CURRENT OWNERS ADDRESS	PARCEL SIZE/GRID COORD	TOTAL	SPECIAL DISTRICTS			
86.47-1-5	31 Madison St			86.47-1-5		BILL300228
Kinzel Beate	210 1 Family Res		County Inside			1,071.90
31 Madison St	Carthage 226001	14,100	Town Wide			508.43
Carthage, NY 13619	Cutler 15	145,300	HD301 Carthage Cons Health		TO	14.63
	FRNT 66.00 DPTH 110.00		Installment Fee			47.85
	BANK 100					
PRIOR OWNER ON 3/01/2019	EAST-1073240 NRTH-1449839					
Hall Randy L	DEED BOOK 2019 PG-7371					
	FULL MARKET VALUE	145,300				
			TOTAL TAX ---			1,594.96**
	DATE #1	01/31/20	DATE #2	03/31/20	DATE #3	05/29/20
	AMT DUE	579.51	AMT DUE	531.65	AMT DUE	531.65
***** 86.47-1-5 *****						
86.47-1-6	14 Franklin St			86.47-1-6		BILL300229
Grimm Garnet C	210 1 Family Res		County Inside			866.08
14 Franklin St	Carthage 226001	13,400	Town Wide			410.81
Carthage, NY 13619	Cutler 15 & 16	117,400	HD301 Carthage Cons Health		TO	11.82
	FRNT 55.00 DPTH 132.00		Installment Fee			38.66
	EAST-1073166 NRTH-1449789					
	FULL MARKET VALUE	117,400				
			TOTAL TAX ---			1,288.71**
	DATE #1	01/31/20	DATE #2	03/31/20	DATE #3	05/29/20
	AMT DUE	468.23	AMT DUE	429.57	AMT DUE	429.57
***** 86.47-1-6 *****						
86.47-1-9	28 Franklin St			86.47-1-9		BILL300230
Brennan Kristi L	210 1 Family Res		County Inside			1,007.72
Brennan Joseph D	Carthage 226001	30,600	Town Wide			477.99
28 Franklin St	FRNT 139.00 DPTH 190.00	136,600	HD301 Carthage Cons Health		TO	13.75
West Carthage, NY 13619	BANK 100		Installment Fee			44.98
	EAST-1072760 NRTH-1449218					
	DEED BOOK 2013 PG-17881					
	FULL MARKET VALUE	136,600				
			TOTAL TAX ---			1,499.46**
	DATE #1	01/31/20	DATE #2	03/31/20	DATE #3	05/29/20
	AMT DUE	544.80	AMT DUE	499.82	AMT DUE	499.82
***** 86.47-1-9 *****						
86.47-1-10	30 Franklin St			86.47-1-10		BILL300231
Carr Mark J	210 1 Family Res		County Inside			1,020.26
Carr Barbara K	Carthage 226001	17,000	Town Wide			483.94
30 Franklin St	FRNT 66.00 DPTH 165.00	138,300	HD301 Carthage Cons Health		TO	13.92
Carthage, NY 13619	BANK 100		Installment Fee			45.54
	EAST-1072718 NRTH-1449129					
	DEED BOOK 2016 PG-12334					
	FULL MARKET VALUE	138,300				
			TOTAL TAX ---			1,518.12**
	DATE #1	01/31/20	DATE #2	03/31/20	DATE #3	05/29/20
	AMT DUE	551.58	AMT DUE	506.04	AMT DUE	506.04
***** 86.47-1-10 *****						

STATE OF NEW YORK
 COUNTY - Jefferson
 TOWN - Champion
 VILLAGE - West Carthage
 SWIS - 223001

2 0 2 0 T O W N T A X R O L L
 T A X A B L E SECTION OF THE ROLL - 1
 TAX MAP NUMBER SEQUENCE
 UNIFORM PERCENT OF VALUE IS 100.00

PAGE 59
 VALUATION DATE-JUL 01, 2018
 TAXABLE STATUS DATE-MAR 01, 2019

TAX MAP PARCEL NUMBER	PROPERTY LOCATION & CLASS	ASSESSMENT	EXEMPTION CODE	COUNTY	TOWN	TAX AMOUNT
CURRENT OWNERS NAME	SCHOOL DISTRICT	LAND	TAX DESCRIPTION			
CURRENT OWNERS ADDRESS	PARCEL SIZE/GRID COORD	TOTAL	SPECIAL DISTRICTS			
86.47-1-11	32 Franklin St 210 1 Family Res		County Inside	86.47-1-11		BILL300232
Tiesi Andrew	Carthage 226001	9,000	Town Wide			732.55
Tiesi Dayna	FRNT 33.00 DPTH 165.00	99,300	School Relevy			347.47
32 Franklin St	BANK 550		Village Relevy			853.01
West Carthage, NY 13619	EAST-1072691 NRTH-1449088		HD301 Carthage Cons Health			780.31
	DEED BOOK 2006 PG-14748		Installment Fee			10.00
	FULL MARKET VALUE	99,300				81.70
TOTAL TAX ---						2,723.34**
	DATE #1	01/31/20	DATE #2	03/31/20	DATE #3	05/29/20
	AMT DUE	989.48	AMT DUE	907.78	AMT DUE	907.78
86.47-1-12	34 Franklin St 210 1 Family Res		County Inside	86.47-1-12		BILL300233
Scott Jeremy G	Carthage 226001	9,000	Town Wide			415.33
34 Franklin St	FRNT 33.00 DPTH 160.00	56,300	HD301 Carthage Cons Health			197.01
Carthage, NY 13619	BANK 810		Installment Fee			5.67
	EAST-1072672 NRTH-1449059					18.54
	DEED BOOK 2017 PG-5863					
	FULL MARKET VALUE	56,300				
TOTAL TAX ---						618.01**
	DATE #1	01/31/20	DATE #2	03/31/20	DATE #3	05/29/20
	AMT DUE	224.55	AMT DUE	206.00	AMT DUE	206.00
86.47-1-15	30 N Broad St 414 Hotel		BUS C/T/S 47610	86.47-1-15		BILL300234
Patel Paresh	Carthage 226001	221,700	County Inside			131,745
Patel Ghanshyam	ACRES 1.89	1100,000	Town Wide			7,142.95
30 N Broad St	EAST-1072178 NRTH-1449082		HD301 Carthage Cons Health			3,388.12
Carthage, NY 13619	DEED BOOK 2019 PG-11777		131,745 EX			97.46
	FULL MARKET VALUE	1100,000	Installment Fee			318.86
TOTAL TAX ---						10,628.53**
	DATE #1	01/31/20	DATE #2	03/31/20	DATE #3	05/29/20
	AMT DUE	3,861.71	AMT DUE	3,542.84	AMT DUE	3,542.84
86.47-1-16.1	60 Franklin St 449 Other Storag		County Inside	86.47-1-16.1		BILL300235
Leegill Ventures LLC	Carthage 226001	158,600	Town Wide			3,824.31
PO Box 111	ACRES 1.45	518,400	HD301 Carthage Cons Health			1,813.99
LaFargeville, NY 13656	EAST-1072236 NRTH-1448798		Installment Fee			52.18
	DEED BOOK 2015 PG-1194					170.71
	FULL MARKET VALUE	518,400				
TOTAL TAX ---						5,690.48**
	DATE #1	01/31/20	DATE #2	03/31/20	DATE #3	05/29/20
	AMT DUE	2,067.55	AMT DUE	1,896.82	AMT DUE	1,896.82

STATE OF NEW YORK
COUNTY - Jefferson
TOWN - Champion
VILLAGE - West Carthage
SWIS - 223001

2020 TOWN TAX ROLL
TAXABLE SECTION OF THE ROLL - 1
TAX MAP NUMBER SEQUENCE
UNIFORM PERCENT OF VALUE IS 100.00

PAGE 60
VALUATION DATE-JUL 01, 2018
TAXABLE STATUS DATE-MAR 01, 2019

TAX MAP PARCEL NUMBER	PROPERTY LOCATION & CLASS	ASSESSMENT	EXEMPTION CODE	COUNTY	TOWN	TAX AMOUNT
CURRENT OWNERS NAME	SCHOOL DISTRICT	LAND	TAX DESCRIPTION			
CURRENT OWNERS ADDRESS	PARCEL SIZE/GRID COORD	TOTAL	SPECIAL DISTRICTS			
***** 86.47-1-16.2 *****						
50 Franklin St						BILL300236
86.47-1-16.2	430 Mtor veh srv		County Inside	217,400		1,603.79
Lube Express at FranklinPl LLC	Carthage 226001	145,500	Town Wide	217,400		760.73
PO Box 132	FRNT 226.00 DPTH 160.00	217,400	HD301 Carthage Cons Health	217,400	TO	21.88
Carthage, NY 13619	EAST-1072452 NRTH-1448750		Installment Fee			71.59
	DEED BOOK 2011 PG-14232					
	FULL MARKET VALUE	217,400				
TOTAL TAX ---						2,386.40**
	DATE #1	01/31/20	DATE #2	03/31/20	DATE #3	05/29/20
	AMT DUE	867.07	AMT DUE	795.46	AMT DUE	795.46
***** 86.47-1-16.3 *****						
40 Franklin St						BILL300237
86.47-1-16.3	465 Prof. bldg.		County Inside	535,700		3,951.93
6 S Broad Street LLC	Carthage 226001	255,800	Town Wide	535,700		1,874.53
c/o Kent Burto	ACRES 1.88	535,700	HD301 Carthage Cons Health	535,700	TO	53.92
21700 Farney Pit Rd	EAST-1072474 NRTH-1448941		Installment Fee			176.41
Carthage, NY 13619	DEED BOOK 2017 PG-1379					
	FULL MARKET VALUE	535,700				
TOTAL TAX ---						5,880.38**
	DATE #1	01/31/20	DATE #2	03/31/20	DATE #3	05/29/20
	AMT DUE	2,136.55	AMT DUE	1,960.12	AMT DUE	1,960.12
***** 86.47-1-17 *****						
24 N Broad St						BILL300238
86.47-1-17	330 Vacant comm		County Inside	104,000		767.22
6 S Broad Street LLC	Carthage 226001	104,000	Town Wide	104,000		363.92
c/o Kent Burto	ACRES 0.81	104,000	HD301 Carthage Cons Health	104,000	TO	10.47
21700 Farney Pit Rd	EAST-1072391 NRTH-1448483		Installment Fee			34.25
Carthage, NY 13619	DEED BOOK 2017 PG-1306					
	FULL MARKET VALUE	104,000				
TOTAL TAX ---						1,141.61**
	DATE #1	01/31/20	DATE #2	03/31/20	DATE #3	05/29/20
	AMT DUE	414.80	AMT DUE	380.53	AMT DUE	380.53
***** 86.47-1-18 *****						
22 N Broad St						BILL300239
86.47-1-18	434 Auto carwash		BUS C 47612	91,200	0	
Riverside Car Wash LLC	Carthage 226001	152,000	County Inside	288,800		2,130.52
c/o Kent Burto	ACRES 1.13	380,000	Town Wide	380,000		1,329.70
21700 Farney Pit Rd	EAST-1072446 NRTH-1448352		HD301 Carthage Cons Health	288,800	TO	29.07
Carthage, NY 13619	DEED BOOK 2015 PG-17396		91,200 EX			
	FULL MARKET VALUE	380,000	Installment Fee			104.68
TOTAL TAX ---						3,489.29**
	DATE #1	01/31/20	DATE #2	03/31/20	DATE #3	05/29/20
	AMT DUE	1,267.79	AMT DUE	1,163.09	AMT DUE	1,163.09

STATE OF NEW YORK
 COUNTY - Jefferson
 TOWN - Champion
 VILLAGE - West Carthage
 SWIS - 223001

2 0 2 0 T O W N T A X R O L L
 T A X A B L E SECTION OF THE ROLL - 1
 TAX MAP NUMBER SEQUENCE
 UNIFORM PERCENT OF VALUE IS 100.00

PAGE 61
 VALUATION DATE-JUL 01, 2018
 TAXABLE STATUS DATE-MAR 01, 2019

TAX MAP PARCEL NUMBER	PROPERTY LOCATION & CLASS	ASSESSMENT	EXEMPTION CODE	COUNTY	TOWN	TAX AMOUNT
CURRENT OWNERS NAME	SCHOOL DISTRICT	LAND	TAX DESCRIPTION			
CURRENT OWNERS ADDRESS	PARCEL SIZE/GRID COORD	TOTAL	SPECIAL DISTRICTS			
***** 86.47-1-19 *****						
86.47-1-19	39 Franklin St					BILL300240
OConnor Douglas	449 Other Storang		County Inside	378,900		2,795.20
OConnor Kelly	Carthage 226001	170,900	Town Wide	378,900		1,325.85
21649 Cole Rd	ACRES 3.49	378,900	HD301 Carthage Cons Health	378,900	TO	38.14
Carthage, NY 13619	EAST-1072734 NRTH-1448628		Installment Fee			124.78
	DEED BOOK 2015 PG-681					
	FULL MARKET VALUE	378,900				
TOTAL TAX ---						4,159.19**
	DATE #1	01/31/20	DATE #2	03/31/20	DATE #3	05/29/20
	AMT DUE	1,511.19	AMT DUE	1,386.39	AMT DUE	1,386.39
***** 86.47-1-20.1 *****						
***** 86.47-1-20.1 *****						
86.47-1-20.1	35 Franklin St					BILL300241
Petersen Mathew R	210 1 Family Res		County Inside	100,900		744.35
10707 NYS Rte 28	Carthage 226001	22,700	Town Wide	100,900		353.07
Forestport, NY 13338-2821	FRNT 85.00 DPTH 264.00	100,900	HD301 Carthage Cons Health	100,900	TO	10.16
	BANK 810		Installment Fee			33.23
	EAST-1072877 NRTH-1448902					
	DEED BOOK 2010 PG-1510					
	FULL MARKET VALUE	100,900				
TOTAL TAX ---						1,107.58**
	DATE #1	01/31/20	DATE #2	03/31/20	DATE #3	05/29/20
	AMT DUE	402.43	AMT DUE	369.19	AMT DUE	369.19
***** 86.47-1-20.2 *****						
***** 86.47-1-20.2 *****						
86.47-1-20.2	31 Franklin St					BILL300242
Graham Cheryl K	210 1 Family Res		County Inside	89,300		658.78
31 Franklin St	Carthage 226001	21,600	Town Wide	89,300		312.48
Carthage, NY 13619	FRNT 80.00 DPTH 264.00	89,300	HD301 Carthage Cons Health	89,300	TO	8.99
	BANK 100		Installment Fee			29.41
	EAST-1072922 NRTH-1448972					
	DEED BOOK 1678 PG-97					
	FULL MARKET VALUE	89,300				
TOTAL TAX ---						980.25**
	DATE #1	01/31/20	DATE #2	03/31/20	DATE #3	05/29/20
	AMT DUE	356.16	AMT DUE	326.75	AMT DUE	326.75
***** 86.47-1-21 *****						
***** 86.47-1-21 *****						
86.47-1-21	29 Franklin St					BILL300243
Pinkham Helen M	270 Mfg housing		County Inside	39,000		287.71
29 Franklin St	Carthage 226001	14,900	Town Wide	39,000		136.47
West Carthage, NY 13619	ACRES 0.20 BANK 100	39,000	HD301 Carthage Cons Health	39,000	TO	3.93
	EAST-1072942 NRTH-1449030		Installment Fee			12.84
	DEED BOOK 2015 PG-454					
	FULL MARKET VALUE	39,000				
TOTAL TAX ---						428.11**
	DATE #1	01/31/20	DATE #2	03/31/20	DATE #3	05/29/20
	AMT DUE	155.55	AMT DUE	142.70	AMT DUE	142.70

STATE OF NEW YORK
 COUNTY - Jefferson
 TOWN - Champion
 VILLAGE - West Carthage
 SWIS - 223001

2020 TOWN TAX ROLL
 TAXABLE SECTION OF THE ROLL - 1
 TAX MAP NUMBER SEQUENCE
 UNIFORM PERCENT OF VALUE IS 100.00

PAGE 62
 VALUATION DATE-JUL 01, 2018
 TAXABLE STATUS DATE-MAR 01, 2019

TAX MAP PARCEL NUMBER	PROPERTY LOCATION & CLASS	ASSESSMENT	EXEMPTION CODE	COUNTY	TOWN	TAX AMOUNT
CURRENT OWNERS NAME	SCHOOL DISTRICT	LAND	TAX DESCRIPTION			
CURRENT OWNERS ADDRESS	PARCEL SIZE/GRID COORD	TOTAL	SPECIAL DISTRICTS			
86.47-1-22	29 Stone St			86.47-1-22		BILL300244
Stone Nancy M	210 1 Family Res		County Inside			625.58
29 Stone St	Carthage 226001	16,000	Town Wide			296.73
Carthage, NY 13619	FRNT 66.00 DPTH 143.00	84,800	HD301 Carthage Cons Health			8.54
	EAST-1072927 NRTH-1449150		Installment Fee			27.93
	DEED BOOK 2009 PG-7745					
	FULL MARKET VALUE	84,800				
TOTAL TAX ---						930.85**
	DATE #1	01/31/20	DATE #2	03/31/20	DATE #3	05/29/20
	AMT DUE	338.22	AMT DUE	310.28	AMT DUE	310.28
86.47-1-23	27 Stone St			86.47-1-23		BILL300245
Coffman Jason R	210 1 Family Res		County Inside			1,077.80
27 Stone St	Carthage 226001	17,100	Town Wide			511.23
West Carthage, NY 13619	FRNT 66.00 DPTH 169.00	146,100	HD301 Carthage Cons Health			14.71
	BANK 100		Installment Fee			48.11
	EAST-1072983 NRTH-1449119					
	DEED BOOK 2005 PG-6550					
	FULL MARKET VALUE	146,100				
TOTAL TAX ---						1,603.74**
	DATE #1	01/31/20	DATE #2	03/31/20	DATE #3	05/29/20
	AMT DUE	582.69	AMT DUE	534.58	AMT DUE	534.58
86.47-1-24	25 Stone St			86.47-1-24		BILL300246
Heagle Terry A	210 1 Family Res		County Inside			1,026.90
Heagle Rebecca A	Carthage 226001	28,800	Town Wide			487.09
25 Stone St	FRNT 132.00 DPTH 170.00	139,200	HD301 Carthage Cons Health			14.01
Carthage, NY 13619	EAST-1073072 NRTH-1449082		Installment Fee			45.84
	DEED BOOK 1143 PG-00106					
	FULL MARKET VALUE	139,200				
TOTAL TAX ---						1,528.00**
	DATE #1	01/31/20	DATE #2	03/31/20	DATE #3	05/29/20
	AMT DUE	555.18	AMT DUE	509.33	AMT DUE	509.33
86.47-1-25	21 Stone St			86.47-1-25		BILL300247
Remington Matthew P	210 1 Family Res		County Inside			697.14
Remington Megan G	Carthage 226001	16,300	Town Wide			330.68
21 Stone St	FRNT 62.00 DPTH 168.00	94,500	HD301 Carthage Cons Health			9.51
Carthage, NY 13619	EAST-1073163 NRTH-1449047		Installment Fee			31.12
	DEED BOOK 2019 PG-6398					
	FULL MARKET VALUE	94,500				
TOTAL TAX ---						1,037.33**
	DATE #1	01/31/20	DATE #2	03/31/20	DATE #3	05/29/20
	AMT DUE	376.91	AMT DUE	345.77	AMT DUE	345.77

PRIOR OWNER ON 3/01/2019
 Fuller Gary E

STATE OF NEW YORK
 COUNTY - Jefferson
 TOWN - Champion
 VILLAGE - West Carthage
 SWIS - 223001

2020 TOWN TAX ROLL
 TAXABLE SECTION OF THE ROLL - 1
 TAX MAP NUMBER SEQUENCE
 UNIFORM PERCENT OF VALUE IS 100.00

PAGE 63
 VALUATION DATE-JUL 01, 2018
 TAXABLE STATUS DATE-MAR 01, 2019

TAX MAP PARCEL NUMBER	PROPERTY LOCATION & CLASS	ASSESSMENT	EXEMPTION CODE	COUNTY	TOWN	TAX AMOUNT
CURRENT OWNERS NAME	SCHOOL DISTRICT	LAND	TAX DESCRIPTION	TAXABLE VALUE		
CURRENT OWNERS ADDRESS	PARCEL SIZE/GRID COORD	TOTAL	SPECIAL DISTRICTS			
***** 86.47-1-26 *****						
86.47-1-26	19 Stone St					BILL300248
Best Matthew	210 1 Family Res		VET COM C 41132	20,000	0	
19 Stone St	Carthage 226001	18,200	VET DIS CT 41141	40,000	20,000	
Carthage, NY 13619	FRNT 71.00 DPTH 169.00	134,600	County Inside	74,600		550.33
	EAST-1073228 NRTH-1449020		Town Wide	114,600		401.01
	DEED BOOK 2015 PG-13277		School Relevy			1,156.24
	FULL MARKET VALUE	134,600	HD301 Carthage Cons Health	134,600	TO	13.55
			Installment Fee			63.63
			TOTAL TAX ---			2,121.13**
			DATE #1 01/31/20	DATE #2 03/31/20	DATE #3 05/29/20	
			AMT DUE 770.68	AMT DUE 707.04	AMT DUE 707.04	
***** 86.47-1-27 *****						
36 High St BILL300249						
86.47-1-27	210 1 Family Res		VET COM CT 41131	20,000	10,000	
Newhouse Erik K	Carthage 226001	23,800	County Inside	129,200		953.13
Newhouse Dawn M	ACRES 0.50 BANK 810	149,200	Town Wide	139,200		487.09
36 High St	EAST-1073343 NRTH-1449000		HD301 Carthage Cons Health	149,200	TO	15.02
Carthage, NY 13619	DEED BOOK 2011 PG-10997		Installment Fee			43.66
	FULL MARKET VALUE	149,200				
			TOTAL TAX ---			1,455.24**
			DATE #1 01/31/20	DATE #2 03/31/20	DATE #3 05/29/20	
			AMT DUE 528.74	AMT DUE 485.08	AMT DUE 485.08	
***** 86.47-1-28 *****						
38 High St BILL300250						
86.47-1-28	210 1 Family Res		County Inside	123,900		914.03
Garrett Thomas A V	Carthage 226001	16,500	Town Wide	123,900		433.55
38 High St	FRNT 85.00 DPTH 102.00	123,900	HD301 Carthage Cons Health	123,900	TO	12.47
Carthage, NY 13619	EAST-1073354 NRTH-1448933		Installment Fee			40.80
	DEED BOOK 2016 PG-15884					
	FULL MARKET VALUE	123,900				
			TOTAL TAX ---			1,360.05**
			DATE #1 01/31/20	DATE #2 03/31/20	DATE #3 05/29/20	
			AMT DUE 494.15	AMT DUE 453.35	AMT DUE 453.35	
***** 86.47-1-29 *****						
40 High St BILL300251						
86.47-1-29	210 1 Family Res		County Inside	149,000		1,099.19
Scanlin Herbert J	Carthage 226001	18,800	Town Wide	149,000		521.38
Swem Betty J	ACRES 0.63 BANK 810	149,000	HD301 Carthage Cons Health	149,000	TO	15.00
40 High St	EAST-1073202 NRTH-1448891		Installment Fee			49.07
West Carthage, NY 13619	DEED BOOK 2015 PG-8955					
	FULL MARKET VALUE	149,000				
			TOTAL TAX ---			1,635.57**
			DATE #1 01/31/20	DATE #2 03/31/20	DATE #3 05/29/20	
			AMT DUE 594.26	AMT DUE 545.19	AMT DUE 545.19	

STATE OF NEW YORK
COUNTY - Jefferson
TOWN - Champion
VILLAGE - West Carthage
SWIS - 223001

2020 TOWN TAX ROLL
TAXABLE SECTION OF THE ROLL - 1
TAX MAP NUMBER SEQUENCE
UNIFORM PERCENT OF VALUE IS 100.00

PAGE 64
VALUATION DATE-JUL 01, 2018
TAXABLE STATUS DATE-MAR 01, 2019

TAX MAP PARCEL NUMBER	PROPERTY LOCATION & CLASS	ASSESSMENT	EXEMPTION CODE	COUNTY	TOWN	TAX AMOUNT
CURRENT OWNERS NAME	SCHOOL DISTRICT	LAND	TAX DESCRIPTION			
CURRENT OWNERS ADDRESS	PARCEL SIZE/GRID COORD	TOTAL	SPECIAL DISTRICTS			
***** 86.47-1-30 *****						
42 High St						BILL300252
86.47-1-30	210 1 Family Res		County Inside	134,100		989.27
Reed Edson	Carthage 226001	22,000	Town Wide	134,100		469.24
Reed Glenna	FRNT 82.00 DPTH 264.00	134,100	HD301 Carthage Cons Health	134,100	TO	13.50
42 High St	EAST-1073182 NRTH-1448817		Installment Fee			44.16
Carthage, NY 13619	DEED BOOK 1107 PG-00309					
	FULL MARKET VALUE	134,100				
TOTAL TAX ---						1,472.01**
	DATE #1	01/31/20	DATE #2	03/31/20	DATE #3	05/29/20
	AMT DUE	534.83	AMT DUE	490.67	AMT DUE	490.67
***** 86.47-1-31 *****						
46 High St						BILL300253
86.47-1-31	210 1 Family Res		VET WAR CT 41121	12,000	6,000	
Piowarski William H	Carthage 226001	19,500	VET DIS CT 41141	8,470	8,470	
Piowarski Penny S	FRNT 70.00 DPTH 309.00	169,400	County Inside	148,930		1,098.68
PO Box 15	EAST-1073125 NRTH-1448766		Town Wide	154,930		542.13
Carthage, NY 13619	DEED BOOK 1844 PG-264		HD301 Carthage Cons Health	169,400	TO	17.05
	FULL MARKET VALUE	169,400	Installment Fee			49.74
TOTAL TAX ---						1,657.86**
	DATE #1	01/31/20	DATE #2	03/31/20	DATE #3	05/29/20
	AMT DUE	602.36	AMT DUE	552.62	AMT DUE	552.62
***** 86.47-1-32 *****						
48 High St						BILL300254
86.47-1-32	210 1 Family Res		County Inside	178,800		1,319.03
David Maureen S	Carthage 226001	23,600	Town Wide	178,800		625.66
David Warren M	FRNT 89.00 DPTH 262.00	178,800	HD301 Carthage Cons Health	178,800	TO	18.00
48 High St	BANK 100		Installment Fee			58.88
Carthage, NY 13619	EAST-1073104 NRTH-1448693					
	DEED BOOK 1239 PG-336					
	FULL MARKET VALUE	178,800				
TOTAL TAX ---						1,962.69**
	DATE #1	01/31/20	DATE #2	03/31/20	DATE #3	05/29/20
	AMT DUE	713.11	AMT DUE	654.23	AMT DUE	654.23
***** 86.47-1-33 *****						
50 High St						BILL300255
86.47-1-33	210 1 Family Res		County Inside	180,300		1,330.10
LaRue Brian S	Carthage 226001	36,500	Town Wide	180,300		630.91
LaRue Jillian M	ACRES 1.10 BANK 810	180,300	HD301 Carthage Cons Health	180,300	TO	18.15
1217 26th St	EAST-1073025 NRTH-1448584		Installment Fee			59.37
Ames, IA 50010	DEED BOOK 2015 PG-10141					
	FULL MARKET VALUE	180,300				
TOTAL TAX ---						1,979.16**
	DATE #1	01/31/20	DATE #2	03/31/20	DATE #3	05/29/20
	AMT DUE	719.09	AMT DUE	659.72	AMT DUE	659.72

PRIOR OWNER ON 3/01/2019
LaRue Brian S

STATE OF NEW YORK
 COUNTY - Jefferson
 TOWN - Champion
 VILLAGE - West Carthage
 SWIS - 223001

2 0 2 0 T O W N T A X R O L L
 T A X A B L E SECTION OF THE ROLL - 1
 TAX MAP NUMBER SEQUENCE
 UNIFORM PERCENT OF VALUE IS 100.00

PAGE 65
 VALUATION DATE-JUL 01, 2018
 TAXABLE STATUS DATE-MAR 01, 2019

TAX MAP PARCEL NUMBER	PROPERTY LOCATION & CLASS	ASSESSMENT	EXEMPTION CODE	COUNTY	TOWN	TAX AMOUNT
CURRENT OWNERS NAME	SCHOOL DISTRICT	LAND	TAX DESCRIPTION			
CURRENT OWNERS ADDRESS	PARCEL SIZE/GRID COORD	TOTAL	SPECIAL DISTRICTS			
86.47-1-34.1	54 High St			86.47-1-34.1		BILL300256
Homan Randy V	210 1 Family Res		VET COM T 41133		10,000	
Homan Ricky R	Carthage 226001	18,500	VET COM C 41132		0	
c/o Homan LeRoy J	Homan LeRoy & Marilyn-LF	127,400	County Inside		107,400	792.31
54 High St	FRNT 100.00 DPTH 264.00		Town Wide		117,400	410.81
Carthage, NY 13619	EAST-1072960 NRTH-1448481		HD301 Carthage Cons Health		127,400 TO	12.82
	DEED BOOK 2014 PG-5502		Installment Fee			36.48
	FULL MARKET VALUE	127,400				
			TOTAL TAX ---			1,215.94**
			DATE #1 01/31/20	DATE #2 03/31/20	DATE #3 05/29/20	
			AMT DUE 441.80	AMT DUE 405.31	AMT DUE 405.31	
86.47-1-35.1	62 High St			86.47-1-35.1		BILL300257
Golub Properties Inc	453 Large retail		County Inside		2294,100	16,923.90
461 Nott St MB617	Carthage 226001	411,500	Town Wide		2294,100	8,027.53
Schenectady, NY 12308	ACRES 6.23	2294,100	HD301 Carthage Cons Health		2294,100 TO	230.92
	EAST-1072570 NRTH-1448046		Installment Fee			755.47
	DEED BOOK 2015 PG-16455					
PRIOR OWNER ON 3/01/2019	FULL MARKET VALUE	2294,100				
Golub Properties Inc			TOTAL TAX ---			25,182.35**
			DATE #1 01/31/20	DATE #2 03/31/20	DATE #3 05/29/20	
			AMT DUE 9,149.60	AMT DUE 8,394.11	AMT DUE 8,394.11	
86.47-1-36.1	N Broad St			86.47-1-36.1		BILL300258
Johnson Robert P	330 Vacant comm		County Inside		382,400	2,821.02
Johnson Ronald	Carthage 226001	382,400	Town Wide		382,400	1,338.10
PO Box 469	ACRES 71.70	382,400	HD301 Carthage Cons Health		382,400 TO	38.49
Carthage, NY 13619	EAST-1071530 NRTH-1448000		Installment Fee			125.93
	DEED BOOK 2008 PG-19448					
	FULL MARKET VALUE	382,400				
			TOTAL TAX ---			4,197.61**
			DATE #1 01/31/20	DATE #2 03/31/20	DATE #3 05/29/20	
			AMT DUE 1,525.14	AMT DUE 1,399.20	AMT DUE 1,399.20	
86.47-1-36.2	21 N Broad St			86.47-1-36.2		BILL300259
Northern Developers LLC	456 Medium Retai		BUS C/T 47611		147,675	147,675
c/o Lease Administration	Carthage 226001	166,900	County Inside		548,925	4,049.50
Ref #2327	Family Dollar	696,600	Town Wide		548,925	1,920.80
PO Box 1017	Store #2327		HD301 Carthage Cons Health		548,925 TO	55.25
Charlotte, NC 28201-1017	ACRES 1.39		147,675 EX			
	EAST-1072210 NRTH-1447850		Installment Fee			180.77
	DEED BOOK 2013 PG-4762					
	FULL MARKET VALUE	696,600				
			TOTAL TAX ---			6,025.55**
			DATE #1 01/31/20	DATE #2 03/31/20	DATE #3 05/29/20	
			AMT DUE 2,189.30	AMT DUE 2,008.51	AMT DUE 2,008.51	

STATE OF NEW YORK
 COUNTY - Jefferson
 TOWN - Champion
 VILLAGE - West Carthage
 SWIS - 223001

2020 TOWN TAX ROLL
 TAXABLE SECTION OF THE ROLL - 1
 TAX MAP NUMBER SEQUENCE
 UNIFORM PERCENT OF VALUE IS 100.00

PAGE 66
 VALUATION DATE-JUL 01, 2018
 TAXABLE STATUS DATE-MAR 01, 2019

TAX MAP PARCEL NUMBER	PROPERTY LOCATION & CLASS	ASSESSMENT	EXEMPTION CODE	COUNTY	TOWN	TAX AMOUNT
CURRENT OWNERS NAME	SCHOOL DISTRICT	LAND	TAX DESCRIPTION	TAXABLE VALUE		
CURRENT OWNERS ADDRESS	PARCEL SIZE/GRID COORD	TOTAL	SPECIAL DISTRICTS			
***** 86.47-1-37 *****						
27 N Broad St						BILL300260
86.47-1-37	311 Res vac land		County Inside	34,300		253.04
Johnson Robert P	Carthage 226001	34,300	Town Wide	34,300		120.02
Johnson Ronald	ACRES 1.08	34,300	HD301 Carthage Cons Health	34,300	TO	3.45
PO Box 469	EAST-1071926 NRTH-1448460		Installment Fee			11.30
Carthage, NY 13619	DEED BOOK 2008 PG-19448					
	FULL MARKET VALUE	34,300				
TOTAL TAX ---						376.51**
	DATE #1	01/31/20	DATE #2	03/31/20	DATE #3	05/29/20
	AMT DUE	136.81	AMT DUE	125.50	AMT DUE	125.50
***** 86.47-1-38 *****						
29 N Broad St						BILL300261
86.47-1-38	311 Res vac land		County Inside	27,500		202.87
Ashraf Mirza M	Carthage 226001	27,500	Town Wide	27,500		96.23
Ashraf Abida M	ACRES 2.77	27,500	School Relevy			236.22
West St Rd	EAST-1071857 NRTH-1448626		HD301 Carthage Cons Health	27,500	TO	2.77
Carthage, NY 13619	DEED BOOK 1039 PG-00205		Installment Fee			16.14
	FULL MARKET VALUE	27,500				
TOTAL TAX ---						538.09**
	DATE #1	01/31/20	DATE #2	03/31/20	DATE #3	05/29/20
	AMT DUE	195.51	AMT DUE	179.36	AMT DUE	179.36
***** 86.47-1-39 *****						
31 N Broad St						BILL300262
86.47-1-39	210 1 Family Res		County Inside	96,600		712.63
Curran Michael	Carthage 226001	38,300	Town Wide	96,600		338.02
31 N Broad St	ACRES 2.10	96,600	HD301 Carthage Cons Health	96,600	TO	9.72
Carthage, NY 13619	EAST-1071777 NRTH-1448810		Installment Fee			31.81
	DEED BOOK 1190 PG-95					
	FULL MARKET VALUE	96,600				
TOTAL TAX ---						1,060.37**
	DATE #1	01/31/20	DATE #2	03/31/20	DATE #3	05/29/20
	AMT DUE	385.28	AMT DUE	353.45	AMT DUE	353.45
***** 86.47-1-40.1 *****						
33 N Broad St						BILL300263
86.47-1-40.1	110 Livestock		AG DIST CO 41720	4,052	4,052	
Curran Michael	Carthage 226001	52,500	SENIOR CTS 41800	30,224	30,224	
31 N Broad St	Margaret E Burdick	64,500	County Inside	30,224		222.97
Carthage, NY 13619	LF Use		Town Wide	30,224		105.76
	ACRES 22.00		HD301 Carthage Cons Health	60,448	TO	6.08
	EAST-1071375 NRTH-1449280		4,052 EX			
MAY BE SUBJECT TO PAYMENT	DEED BOOK 2012 PG-11228		Installment Fee			10.04
UNDER AGDIST LAW TIL 2023	FULL MARKET VALUE	64,500				
TOTAL TAX ---						334.81**
	DATE #1	01/31/20	DATE #2	03/31/20	DATE #3	05/29/20
	AMT DUE	121.65	AMT DUE	111.60	AMT DUE	111.60

STATE OF NEW YORK
 COUNTY - Jefferson
 TOWN - Champion
 VILLAGE - West Carthage
 SWIS - 223001

2 0 2 0 T O W N T A X R O L L
 T A X A B L E SECTION OF THE ROLL - 1
 TAX MAP NUMBER SEQUENCE
 UNIFORM PERCENT OF VALUE IS 100.00

PAGE 67
 VALUATION DATE-JUL 01, 2018
 TAXABLE STATUS DATE-MAR 01, 2019

TAX MAP PARCEL NUMBER	PROPERTY LOCATION & CLASS	ASSESSMENT	EXEMPTION CODE	COUNTY	TOWN	TAX AMOUNT
CURRENT OWNERS NAME	SCHOOL DISTRICT	LAND	TAX DESCRIPTION			
CURRENT OWNERS ADDRESS	PARCEL SIZE/GRID COORD	TOTAL	SPECIAL DISTRICTS			
86.47-1-40.2	N Broad St 330 Vacant comm		County Inside	86.47-1-40.2		BILL300264
Lundy Dev & Property Mgmt LLC	Carthage 226001	30,200	Town Wide			222.79
c/o Michael Lundy	ACRES 9.71	30,200	Village Relevy			105.68
18841 US Rte 11	EAST-1072200 NRTH-1449635		Installment Fee			237.32
Watertown, NY 13601	DEED BOOK 2017 PG-6530					16.97
	FULL MARKET VALUE	30,200				
TOTAL TAX ---						565.79**
	DATE #1	01/31/20	DATE #2	03/31/20	DATE #3	05/29/20
	AMT DUE	205.58	AMT DUE	188.59	AMT DUE	188.59
86.47-1-41.1	41 N Broad St 210 1 Family Res		VET COM CT 41131	86.47-1-41.1		BILL300265
Peebles Mary Lou	Carthage 226001	41,300	County Inside		10,000	1,136.82
Barrett Gloria J	Lf Us HE Redmond	174,100	Town Wide			574.22
PO Box 663	ACRES 3.15		HD301 Carthage Cons Health			17.52
Carthage, NY 13619	EAST-1071381 NRTH-1450044		Installment Fee			51.86
	DEED BOOK 2019 PG-3766					
PRIOR OWNER ON 3/01/2019	FULL MARKET VALUE	174,100				
Peebles Mary Lou						
TOTAL TAX ---						1,728.56**
	DATE #1	01/31/20	DATE #2	03/31/20	DATE #3	05/29/20
	AMT DUE	628.06	AMT DUE	576.18	AMT DUE	576.18
86.48-1-1	1 Franklin St 220 2 Family Res		County Inside	86.48-1-1		BILL300266
Moser Wendell L	Carthage 226001	17,400	Town Wide			672.06
Moser Kay J	Cutler 28	91,100	HD301 Carthage Cons Health			318.78
3994 Wilson Rd	FRNT 74.00 DPTH 140.00		Installment Fee			9.17
Copenhagen, NY 13626	EAST-1073727 NRTH-1450354					30.00
	DEED BOOK 2014 PG-333					
	FULL MARKET VALUE	91,100				
TOTAL TAX ---						1,000.01**
	DATE #1	01/31/20	DATE #2	03/31/20	DATE #3	05/29/20
	AMT DUE	363.35	AMT DUE	333.33	AMT DUE	333.33
86.48-1-2	41 & 41 1/2 N Main St 220 2 Family Res		County Inside	86.48-1-2		BILL300267
Montes Jesus	Carthage 226001	15,500	Town Wide			888.95
Montes Lisa	Lot 26 - Cutler Sub'd	120,500	HD301 Carthage Cons Health			421.65
41 1/2 N Main St	FRNT 58.00 DPTH 172.00		Installment Fee			12.13
Carthage, NY 13619	BANK 810					39.68
	EAST-1073772 NRTH-1450304					
	DEED BOOK 2016 PG-14902					
	FULL MARKET VALUE	120,500				
TOTAL TAX ---						1,322.73**
	DATE #1	01/31/20	DATE #2	03/31/20	DATE #3	05/29/20
	AMT DUE	480.59	AMT DUE	440.91	AMT DUE	440.91

STATE OF NEW YORK
 COUNTY - Jefferson
 TOWN - Champion
 VILLAGE - West Carthage
 SWIS - 223001

2 0 2 0 T O W N T A X R O L L
 T A X A B L E SECTION OF THE ROLL - 1
 TAX MAP NUMBER SEQUENCE
 UNIFORM PERCENT OF VALUE IS 100.00

PAGE 68
 VALUATION DATE-JUL 01, 2018
 TAXABLE STATUS DATE-MAR 01, 2019

TAX MAP PARCEL NUMBER	PROPERTY LOCATION & CLASS	ASSESSMENT	EXEMPTION CODE	COUNTY	TOWN	TAX AMOUNT
CURRENT OWNERS NAME	SCHOOL DISTRICT	LAND	TAX DESCRIPTION			
CURRENT OWNERS ADDRESS	PARCEL SIZE/GRID COORD	TOTAL	SPECIAL DISTRICTS			
86.48-1-3	39 N Main St 210 1 Family Res		County Inside	86.48-1-3		BILL300268
Stephens Marc Andrew	Carthage 226001	15,900	Town Wide			1,071.16
Paquette Jaime M	FRNT 66.00 DPTH 141.00	145,200	HD301 Carthage Cons Health			508.08
39 N Main St	BANK 822		Installment Fee			14.62
Carthage, NY 13619	EAST-1073833 NRTH-1450283					47.82
	DEED BOOK 2014 PG-14453					
	FULL MARKET VALUE	145,200				
TOTAL TAX ---						1,593.86**
	DATE #1	01/31/20	DATE #2	03/31/20	DATE #3	05/29/20
	AMT DUE	579.12	AMT DUE	531.28	AMT DUE	531.28
86.48-1-4	37 N Main St 210 1 Family Res		County Inside	86.48-1-4		BILL300269
Jones Paul	Carthage 226001	15,900	Town Wide			1,068.21
37 N Main St	FRNT 66.00 DPTH 141.00	144,800	HD301 Carthage Cons Health			506.69
Carthage, NY 13619	BANK 810		Installment Fee			14.58
	EAST-1073885 NRTH-1450242					47.68
	DEED BOOK 2019 PG-16496					
	FULL MARKET VALUE	144,800				
TOTAL TAX ---						1,589.48**
	DATE #1	01/31/20	DATE #2	03/31/20	DATE #3	05/29/20
	AMT DUE	577.52	AMT DUE	529.82	AMT DUE	529.82
86.48-1-5	35 1/2 N Main St 210 1 Family Res		County Inside	86.48-1-5		BILL300270
Hancock Gregory R	Carthage 226001	15,900	Town Wide			1,233.46
Hancock Jill T	FRNT 66.00 DPTH 141.00	167,200	HD301 Carthage Cons Health			585.07
116 Ashcroft Ct	EAST-1073944 NRTH-1450209		Installment Fee			16.83
Raeford, NC 28376	DEED BOOK 2008 PG-14930					55.06
	FULL MARKET VALUE	167,200				
TOTAL TAX ---						1,835.36**
	DATE #1	01/31/20	DATE #2	03/31/20	DATE #3	05/29/20
	AMT DUE	666.86	AMT DUE	611.78	AMT DUE	611.78
86.48-1-7	33 1/2 N Main St 210 1 Family Res		VET WAR CT 41121	86.48-1-7		BILL300271
Renzi Benjamin	Carthage 226001	30,900	County Inside			1,707.81
Renzi Elizabeth J	FRNT 149.00 DPTH 165.00	243,500	Town Wide			831.06
33 1/2 N Main St	EAST-1074032 NRTH-1450142		HD301 Carthage Cons Health			24.51
Carthage, NY 13619	DEED BOOK 2005 PG-18925		Installment Fee			76.90
	FULL MARKET VALUE	243,500				
TOTAL TAX ---						2,563.38**
	DATE #1	01/31/20	DATE #2	03/31/20	DATE #3	05/29/20
	AMT DUE	931.36	AMT DUE	854.46	AMT DUE	854.46

STATE OF NEW YORK
 COUNTY - Jefferson
 TOWN - Champion
 VILLAGE - West Carthage
 SWIS - 223001

2 0 2 0 T O W N T A X R O L L
 T A X A B L E SECTION OF THE ROLL - 1
 TAX MAP NUMBER SEQUENCE
 UNIFORM PERCENT OF VALUE IS 100.00

PAGE 69
 VALUATION DATE-JUL 01, 2018
 TAXABLE STATUS DATE-MAR 01, 2019

TAX MAP PARCEL NUMBER	PROPERTY LOCATION & CLASS	ASSESSMENT	EXEMPTION CODE	COUNTY	TOWN	TAX AMOUNT
CURRENT OWNERS NAME	SCHOOL DISTRICT	LAND	TAX DESCRIPTION			
CURRENT OWNERS ADDRESS	PARCEL SIZE/GRID COORD	TOTAL	SPECIAL DISTRICTS			
86.48-1-8	31-33 N Main St 230 3 Family Res		County Inside	86.48-1-8		BILL300272
Bradymore Properties LLC	Carthage 226001	17,300	Town Wide			1,299.11
5286 Clinton St	FRNT 83.00 DPTH 115.00	176,100	HD301 Carthage Cons Health			616.21
Lowville, NY 13367	BANK 100		Installment Fee			17.73
	EAST-1074136 NRTH-1450096					57.99
	DEED BOOK 2005 PG-8876					
	FULL MARKET VALUE	176,100				
TOTAL TAX ---						1,933.05**
	DATE #1	01/31/20	DATE #2	03/31/20	DATE #3	05/29/20
	AMT DUE	702.34	AMT DUE	644.35	AMT DUE	644.35
86.48-1-9	29 N Main St 220 2 Family Res		County Inside	86.48-1-9		BILL300273
Johnson Tamara	Carthage 226001	19,700	Town Wide			737.71
4984 Vanderbilt Dr	FRNT 83.00 DPTH 150.00	100,000	HD301 Carthage Cons Health			349.92
Whitehall, OH 43213	EAST-1074235 NRTH-1450007		Installment Fee			10.07
	FULL MARKET VALUE	100,000				32.93
TOTAL TAX ---						1,097.70**
	DATE #1	01/31/20	DATE #2	03/31/20	DATE #3	05/29/20
	AMT DUE	398.83	AMT DUE	365.90	AMT DUE	365.90
86.48-1-10	25 N Main St 210 1 Family Res		County Inside	86.48-1-10		BILL300274
Johnson Jerrod J	Carthage 226001	19,800	Town Wide			1,012.14
25 N Main St	FRNT 83.00 DPTH 152.00	137,200	HD301 Carthage Cons Health			480.09
Carthage, NY 13619	EAST-1074305 NRTH-1449961		Installment Fee			13.81
	DEED BOOK 2014 PG-11245					45.18
	FULL MARKET VALUE	137,200				
TOTAL TAX ---						1,506.04**
	DATE #1	01/31/20	DATE #2	03/31/20	DATE #3	05/29/20
	AMT DUE	547.20	AMT DUE	502.01	AMT DUE	502.01
86.48-1-11	23 N Main St 210 1 Family Res		County Inside	86.48-1-11		BILL300275
Pominville Properties LLC	Carthage 226001	15,300	Town Wide			1,814.04
6162 Glendale Rd	OConnor TJ Lf-Us	245,900	HD301 Carthage Cons Health			860.46
Glenfield, NY 13343	FRNT 85.00 DPTH 165.00		Installment Fee			24.75
	EAST-1074371 NRTH-1449906					80.98
	DEED BOOK 2016 PG-72					
	FULL MARKET VALUE	245,900				
TOTAL TAX ---						2,699.25**
	DATE #1	01/31/20	DATE #2	03/31/20	DATE #3	05/29/20
	AMT DUE	980.73	AMT DUE	899.75	AMT DUE	899.75

STATE OF NEW YORK
 COUNTY - Jefferson
 TOWN - Champion
 VILLAGE - West Carthage
 SWIS - 223001

2020 TOWN TAX ROLL
 TAXABLE SECTION OF THE ROLL - 1
 TAX MAP NUMBER SEQUENCE
 UNIFORM PERCENT OF VALUE IS 100.00

PAGE 70
 VALUATION DATE-JUL 01, 2018
 TAXABLE STATUS DATE-MAR 01, 2019

TAX MAP PARCEL NUMBER	PROPERTY LOCATION & CLASS	ASSESSMENT	EXEMPTION CODE	COUNTY	TOWN	TAX AMOUNT
CURRENT OWNERS NAME	SCHOOL DISTRICT	LAND	TAX DESCRIPTION			
CURRENT OWNERS ADDRESS	PARCEL SIZE/GRID COORD	TOTAL	SPECIAL DISTRICTS			
***** 86.48-1-12 *****						
21 1/2 N Main St				86.48-1-12		BILL300276
86.48-1-12	311 Res vac land		County Inside	20,500		151.23
Pominville Properties LLC	Carthage 226001	20,500	Town Wide	20,500		71.73
6162 Glendale Rd	FRNT 83.00 DPTH 165.00	20,500	HD301 Carthage Cons Health	20,500	TO	2.06
Glenfield, NY 13343	EAST-1074440 NRTH-1449859		Installment Fee			6.75
	DEED BOOK 2016 PG-72					
	FULL MARKET VALUE	20,500				
TOTAL TAX ---						225.02**
	DATE #1	01/31/20	DATE #2	03/31/20	DATE #3	05/29/20
	AMT DUE	81.77	AMT DUE	75.00	AMT DUE	75.00
***** 86.48-1-13 *****						
21 N Main St				86.48-1-13		BILL300277
86.48-1-13	210 1 Family Res		County Inside	79,000		582.79
Gump Matthew T	Carthage 226001	11,000	Town Wide	79,000		276.44
35208 NYS Rte 126	FRNT 57.00 DPTH 84.00	79,000	HD301 Carthage Cons Health	79,000	TO	7.95
Carthage, NY 13619	BANK 810		Installment Fee			26.02
	EAST-1074521 NRTH-1449855					
	DEED BOOK 2016 PG-6739					
	FULL MARKET VALUE	79,000				
TOTAL TAX ---						867.18**
	DATE #1	01/31/20	DATE #2	03/31/20	DATE #3	05/29/20
	AMT DUE	315.08	AMT DUE	289.06	AMT DUE	289.06
***** 86.48-1-14 *****						
19 N Main St				86.48-1-14		BILL300278
86.48-1-14	210 1 Family Res		County Inside	59,700		440.42
Arthur Ronald G	Carthage 226001	5,500	Town Wide	59,700		208.90
Arthur Charlene A	FRNT 28.00 DPTH 85.00	59,700	HD301 Carthage Cons Health	59,700	TO	6.01
6289 Swiss Rd	EAST-1074556 NRTH-1449833		Installment Fee			19.66
Castorland, NY 13620	DEED BOOK 2018 PG-7824					
	FULL MARKET VALUE	59,700				
TOTAL TAX ---						655.33**
	DATE #1	01/31/20	DATE #2	03/31/20	DATE #3	05/29/20
	AMT DUE	238.11	AMT DUE	218.44	AMT DUE	218.44
***** 86.48-1-15 *****						
17 N Main St				86.48-1-15		BILL300279
86.48-1-15	210 1 Family Res		County Inside	148,800		1,097.72
H U D Sec of	Carthage 226001	12,500	Town Wide	148,800		520.68
2401 NW 23rd St Ste 1D	ACRES 0.19	148,800	School Relevy			1,278.22
Oklahoma City, OK 73107	EAST-1074632 NRTH-1449741		Village Relevy			1,498.05
	DEED BOOK 2019 PG-6524		HD301 Carthage Cons Health	148,800	TO	14.98
PRIOR OWNER ON 3/01/2019	FULL MARKET VALUE	148,800	Installment Fee			132.29
Ditech Financial LLC						
TOTAL TAX ---						4,409.65**
	DATE #1	01/31/20	DATE #2	03/31/20	DATE #3	05/29/20
	AMT DUE	1,602.18	AMT DUE	1,469.88	AMT DUE	1,469.88

STATE OF NEW YORK
COUNTY - Jefferson
TOWN - Champion
VILLAGE - West Carthage
SWIS - 223001

2020 TOWN TAX ROLL
TAXABLE SECTION OF THE ROLL - 1
TAX MAP NUMBER SEQUENCE
UNIFORM PERCENT OF VALUE IS 100.00

PAGE 71
VALUATION DATE-JUL 01, 2018
TAXABLE STATUS DATE-MAR 01, 2019

TAX MAP PARCEL NUMBER	PROPERTY LOCATION & CLASS	ASSESSMENT	EXEMPTION CODE	COUNTY	TOWN	TAX AMOUNT
CURRENT OWNERS NAME	SCHOOL DISTRICT	LAND	TAX DESCRIPTION			
CURRENT OWNERS ADDRESS	PARCEL SIZE/GRID COORD	TOTAL	SPECIAL DISTRICTS			
***** 86.48-1-16 *****						
15 N Main St						BILL300280
86.48-1-16	220 2 Family Res		County Inside	78,700		580.58
Moser Wendell L	Carthage 226001	7,500	Town Wide	78,700		275.39
3994 Wilson Rd	FRNT 37.00 DPTH 90.00	78,700	HD301 Carthage Cons Health	78,700	TO	7.92
Copenhagen, NY 13626	EAST-1074665 NRTH-1449727		Installment Fee			25.92
	DEED BOOK 2010 PG-5810					
	FULL MARKET VALUE	78,700				
TOTAL TAX ---						863.89**
	DATE #1	01/31/20	DATE #2	03/31/20	DATE #3	05/29/20
	AMT DUE	313.89	AMT DUE	287.96	AMT DUE	287.96
***** 86.48-1-17 *****						
13 N Main St						BILL300281
86.48-1-17	220 2 Family Res		County Inside	109,400		807.06
Averill Bowe	Carthage 226001	11,700	Town Wide	109,400		382.81
6669 Wildwood Dr	FRNT 47.00 DPTH 133.00	109,400	HD301 Carthage Cons Health	109,400	TO	11.01
Fort Drum, NY 13603	BANK 810		Installment Fee			36.03
	EAST-1074702 NRTH-1449704					
	DEED BOOK 2016 PG-13350					
	FULL MARKET VALUE	109,400				
TOTAL TAX ---						1,200.88**
	DATE #1	01/31/20	DATE #2	03/31/20	DATE #3	05/29/20
	AMT DUE	436.33	AMT DUE	400.29	AMT DUE	400.29
***** 86.48-1-18 *****						
7 N Main St						BILL300282
86.48-1-18	411 Apartment		County Inside	115,300		850.58
Carpenter Jared S	Carthage 226001	11,800	Town Wide	115,300		403.46
Carpenter Micala N	FRNT 68.00 DPTH 132.00	115,300	HD301 Carthage Cons Health	115,300	TO	11.61
7 N Main St	EAST-1074746 NRTH-1449674		Installment Fee			37.97
Carthage, NY 13619	DEED BOOK 2019 PG-6069					
	FULL MARKET VALUE	115,300				
TOTAL TAX ---						1,265.65**
	DATE #1	01/31/20	DATE #2	03/31/20	DATE #3	05/29/20
	AMT DUE	459.86	AMT DUE	421.88	AMT DUE	421.88
***** 86.48-1-19 *****						
3-5 N Main St						BILL300283
86.48-1-19	220 2 Family Res		County Inside	144,800		1,068.21
Johnson Gary R	Carthage 226001	13,800	Town Wide	144,800		506.69
16 Bridge St	FRNT 53.00 DPTH 141.00	144,800	HD301 Carthage Cons Health	144,800	TO	14.58
Carthage, NY 13619	EAST-1074794 NRTH-1449640		Installment Fee			47.68
	DEED BOOK 2017 PG-3743					
	FULL MARKET VALUE	144,800				
TOTAL TAX ---						1,589.48**
	DATE #1	01/31/20	DATE #2	03/31/20	DATE #3	05/29/20
	AMT DUE	577.52	AMT DUE	529.82	AMT DUE	529.82

STATE OF NEW YORK
 COUNTY - Jefferson
 TOWN - Champion
 VILLAGE - West Carthage
 SWIS - 223001

2020 TOWN TAX ROLL
 TAXABLE SECTION OF THE ROLL - 1
 TAX MAP NUMBER SEQUENCE
 UNIFORM PERCENT OF VALUE IS 100.00

PAGE 72
 VALUATION DATE-JUL 01, 2018
 TAXABLE STATUS DATE-MAR 01, 2019

TAX MAP PARCEL NUMBER	PROPERTY LOCATION & CLASS	ASSESSMENT	EXEMPTION CODE	COUNTY	TOWN	TAX AMOUNT
CURRENT OWNERS NAME	SCHOOL DISTRICT	LAND	TAX DESCRIPTION			
CURRENT OWNERS ADDRESS	PARCEL SIZE/GRID COORD	TOTAL	SPECIAL DISTRICTS			
86.48-1-21	16 Bridge St 432 Gas station	117,600	County Inside	86.48-1-21		BILL300284 2,267.00
Johnson Gary R	Carthage 226001	117,600	Town Wide			1,075.31
16 Bridge St	FRNT 114.00 DPTH 150.00	307,300	HD301 Carthage Cons Health		TO	30.93
Carthage, NY 13619	EAST-1074880 NRTH-1449592		Installment Fee			101.20
	FULL MARKET VALUE	307,300				
TOTAL TAX ---						3,373.24**
	DATE #1	01/31/20	DATE #2	03/31/20	DATE #3	05/29/20
	AMT DUE	1,225.62	AMT DUE	1,124.41	AMT DUE	1,124.41
***** 86.48-1-21 *****						
86.48-1-22.1	16 1/2 Bridge St 425 Bar	23,000	County Inside	86.48-1-22.1		BILL300285 523.04
Johnson Gary R	Carthage 226001	23,000	Town Wide			248.09
16 Bridge St	FRNT 30.00 DPTH 60.00	70,900	HD301 Carthage Cons Health		TO	7.14
Carthage, NY 13619	EAST-1074874 NRTH-1449520		Installment Fee			23.35
	DEED BOOK 2006 PG-2253					
	FULL MARKET VALUE	70,900				
TOTAL TAX ---						778.27**
	DATE #1	01/31/20	DATE #2	03/31/20	DATE #3	05/29/20
	AMT DUE	282.78	AMT DUE	259.42	AMT DUE	259.42
***** 86.48-1-22.1 *****						
86.48-1-24	20 Bridge St 210 1 Family Res	15,000	VET COM CT 41131	86.48-1-24		BILL300286 10,000
McCartney Olivia	Carthage 226001	15,000	VET DIS CT 41141			18,000
McCartney Bryan K	FRNT 63.00 DPTH 135.00	120,000	County Inside			604.93
20 Bridge St	BANK 550		Town Wide			321.93
Carthage, NY 13619	EAST-1074752 NRTH-1449450		HD301 Carthage Cons Health		TO	12.08
	DEED BOOK 2017 PG-1875		Installment Fee			28.17
	FULL MARKET VALUE	120,000				
TOTAL TAX ---						938.94**
	DATE #1	01/31/20	DATE #2	03/31/20	DATE #3	05/29/20
	AMT DUE	341.15	AMT DUE	312.98	AMT DUE	312.98
***** 86.48-1-24 *****						
86.48-1-25	4 N Jefferson St 210 1 Family Res	26,100	County Inside	86.48-1-25		BILL300287 1,160.42
Thesier Leo D	Carthage 226001	26,100	Town Wide			550.43
Thesier Bethany A	ACRES 0.40 BANK 810	157,300	HD301 Carthage Cons Health		TO	15.83
4 N Jefferson St	EAST-1074652 NRTH-1449559		Installment Fee			51.80
Champion, NY 13619	DEED BOOK 2014 PG-1477					
	FULL MARKET VALUE	157,300				
TOTAL TAX ---						1,726.68**
	DATE #1	01/31/20	DATE #2	03/31/20	DATE #3	05/29/20
	AMT DUE	627.36	AMT DUE	575.56	AMT DUE	575.56
***** 86.48-1-25 *****						

STATE OF NEW YORK
COUNTY - Jefferson
TOWN - Champion
VILLAGE - West Carthage
SWIS - 223001

2 0 2 0 T O W N T A X R O L L
T A X A B L E SECTION OF THE ROLL - 1
TAX MAP NUMBER SEQUENCE
UNIFORM PERCENT OF VALUE IS 100.00

PAGE 73
VALUATION DATE-JUL 01, 2018
TAXABLE STATUS DATE-MAR 01, 2019

TAX MAP PARCEL NUMBER	PROPERTY LOCATION & CLASS	ASSESSMENT	EXEMPTION CODE	COUNTY	TOWN	TAX AMOUNT
CURRENT OWNERS NAME	SCHOOL DISTRICT	LAND	TAX DESCRIPTION			
CURRENT OWNERS ADDRESS	PARCEL SIZE/GRID COORD	TOTAL	SPECIAL DISTRICTS			
***** 86.48-1-26 *****						
86.48-1-26	6 N Jefferson St 210 1 Family Res		County Inside			BILL300288 1,089.60
Anderson Steven	Carthage 226001	16,700	Town Wide			516.83
Anderson Jessica	FRNT 91.00 DPTH 91.00	147,700	HD301 Carthage Cons Health		TO	14.87
6 N Jefferson St	BANK 550		Installment Fee			48.64
Carthage, NY 13619	EAST-1074550 NRTH-1449599					
	DEED BOOK 2006 PG-16660					
	FULL MARKET VALUE	147,700				
TOTAL TAX ---						1,621.30**
	DATE #1	01/31/20	DATE #2	03/31/20	DATE #3	05/29/20
	AMT DUE	589.08	AMT DUE	540.43	AMT DUE	540.43
***** 86.48-1-27 *****						
86.48-1-27	11 Vincent St 210 1 Family Res		County Inside			BILL300289 1,088.87
Burdick Kasey Kristine	Carthage 226001	12,800	Town Wide			516.48
Burdick Kevin Duane	FRNT 66.00 DPTH 91.00	147,600	HD301 Carthage Cons Health		TO	14.86
11 Vincent St	BANK 550		Installment Fee			48.61
West Carthage, NY 13619	EAST-1074592 NRTH-1449662					
	DEED BOOK 2013 PG-10732					
	FULL MARKET VALUE	147,600				
TOTAL TAX ---						1,620.21**
	DATE #1	01/31/20	DATE #2	03/31/20	DATE #3	05/29/20
	AMT DUE	588.68	AMT DUE	540.07	AMT DUE	540.07
***** 86.48-1-28 *****						
86.48-1-28	12 Vincent St 210 1 Family Res		County Inside			BILL300290 560.66
Gates Kevin B	Carthage 226001	14,900	Town Wide			265.94
12 Vincent St	FRNT 83.00 DPTH 84.00	76,000	HD301 Carthage Cons Health		TO	7.65
West Carthage, NY 13619	BANK 810		Installment Fee			25.03
	EAST-1074486 NRTH-1449777					
	DEED BOOK 1582 PG-34					
	FULL MARKET VALUE	76,000				
TOTAL TAX ---						834.25**
	DATE #1	01/31/20	DATE #2	03/31/20	DATE #3	05/29/20
	AMT DUE	303.12	AMT DUE	278.08	AMT DUE	278.08
***** 86.48-1-30 *****						
86.48-1-30	14 N Jefferson St 210 1 Family Res		County Inside			BILL300291 1,069.69
Thesier Christopher P	Carthage 226001	17,600	Town Wide			507.39
14 N Jefferson St	FRNT 83.00 DPTH 119.00	145,000	HD301 Carthage Cons Health		TO	14.60
W Carthage, NY 13619	BANK 100		Installment Fee			47.75
	EAST-1074362 NRTH-1449740					
	DEED BOOK 2011 PG-2533					
	FULL MARKET VALUE	145,000				
TOTAL TAX ---						1,591.68**
	DATE #1	01/31/20	DATE #2	03/31/20	DATE #3	05/29/20
	AMT DUE	578.31	AMT DUE	530.56	AMT DUE	530.56

STATE OF NEW YORK
 COUNTY - Jefferson
 TOWN - Champion
 VILLAGE - West Carthage
 SWIS - 223001

2020 TOWN TAX ROLL
 TAXABLE SECTION OF THE ROLL - 1
 TAX MAP NUMBER SEQUENCE
 UNIFORM PERCENT OF VALUE IS 100.00

PAGE 74
 VALUATION DATE-JUL 01, 2018
 TAXABLE STATUS DATE-MAR 01, 2019

TAX MAP PARCEL NUMBER	PROPERTY LOCATION & CLASS	ASSESSMENT	EXEMPTION CODE	COUNTY	TOWN	TAX AMOUNT	
CURRENT OWNERS NAME	SCHOOL DISTRICT	LAND	TAX DESCRIPTION				
CURRENT OWNERS ADDRESS	PARCEL SIZE/GRID COORD	TOTAL	SPECIAL DISTRICTS				
86.48-1-31	16 N Jefferson St 210 1 Family Res		County Inside	86.48-1-31		BILL300292 1,233.46	
Woodward Laurie L	Carthage 226001	17,600	Town Wide			585.07	
16 N Jefferson St	FRNT 83.00 DPTH 119.00	167,200	HD301 Carthage Cons Health		TO	16.83	
Carthage, NY 13619	BANK 100		Installment Fee			55.06	
	EAST-1074292 NRTH-1449787						
	DEED BOOK 2013 PG-11659						
	FULL MARKET VALUE	167,200					
			TOTAL TAX ---			1,835.36**	
		DATE #1	01/31/20	DATE #2	03/31/20	DATE #3	05/29/20
		AMT DUE	666.86	AMT DUE	611.78	AMT DUE	611.78
86.48-1-32	18 N Jefferson St 210 1 Family Res		County Inside	86.48-1-32		BILL300293 1,231.25	
Zehr Marvin G	Carthage 226001	16,800	Town Wide			584.02	
Zehr Linda Anneler	FRNT 73.00 DPTH 132.00	166,900	School Relevy			386.27	
18 N Jefferson St	EAST-1074233 NRTH-1449838		HD301 Carthage Cons Health		TO	16.80	
Carthage, NY 13619	DEED BOOK 1373 PG-186		Installment Fee			66.55	
	FULL MARKET VALUE	166,900					
			TOTAL TAX ---			2,218.34**	
		DATE #1	01/31/20	DATE #2	03/31/20	DATE #3	05/29/20
		AMT DUE	806.01	AMT DUE	739.44	AMT DUE	739.44
86.48-1-33	20 N Jefferson St 210 1 Family Res		County Inside	86.48-1-33		BILL300294 964.19	
Labarge Michael J	Carthage 226001	10,900	Town Wide			457.35	
20 N Jefferson St	Labarge Loan A-LF Use	130,700	HD301 Carthage Cons Health		TO	13.16	
Carthage, NY 13619	FRNT 44.00 DPTH 132.00		Installment Fee			43.04	
	EAST-1074180 NRTH-1449873						
	DEED BOOK 2011 PG-3191						
	FULL MARKET VALUE	130,700					
			TOTAL TAX ---			1,434.70**	
		DATE #1	01/31/20	DATE #2	03/31/20	DATE #3	05/29/20
		AMT DUE	521.28	AMT DUE	478.23	AMT DUE	478.23
86.48-1-34	22 N Jefferson St 210 1 Family Res		County Inside	86.48-1-34		BILL300295 1,056.41	
Beck Christian W	Carthage 226001	10,100	Town Wide			501.09	
Beck Jessica A	FRNT 41.00 DPTH 132.00	143,200	HD301 Carthage Cons Health		TO	14.41	
9 Brown Ave	BANK 550		Installment Fee			47.16	
Daleville, AL 36322-2204	EAST-1074140 NRTH-1449900						
	DEED BOOK 2012 PG-14930						
	FULL MARKET VALUE	143,200					
			TOTAL TAX ---			1,571.91**	
		DATE #1	01/31/20	DATE #2	03/31/20	DATE #3	05/29/20
		AMT DUE	571.13	AMT DUE	523.97	AMT DUE	523.97

STATE OF NEW YORK
 COUNTY - Jefferson
 TOWN - Champion
 VILLAGE - West Carthage
 SWIS - 223001

2 0 2 0 T O W N T A X R O L L
 T A X A B L E SECTION OF THE ROLL - 1
 TAX MAP NUMBER SEQUENCE
 UNIFORM PERCENT OF VALUE IS 100.00

PAGE 75
 VALUATION DATE-JUL 01, 2018
 TAXABLE STATUS DATE-MAR 01, 2019

TAX MAP PARCEL NUMBER	PROPERTY LOCATION & CLASS	ASSESSMENT	EXEMPTION CODE	COUNTY	TOWN	TAX AMOUNT
CURRENT OWNERS NAME	SCHOOL DISTRICT	LAND	TAX DESCRIPTION			
CURRENT OWNERS ADDRESS	PARCEL SIZE/GRID COORD	TOTAL	SPECIAL DISTRICTS			
86.48-1-35	6 High St			86.48-1-35		BILL300296
Zando Andrew J	210 1 Family Res		County Inside			959.03
6 High St	Carthage 226001	9,800	Town Wide			454.90
Carthage, NY 13619	FRNT 50.00 DPTH 83.00	130,000	HD301 Carthage Cons Health		TO	13.09
	BANK 100		Installment Fee			42.81
	EAST-1074090 NRTH-1450028					
	DEED BOOK 2012 PG-12793					
	FULL MARKET VALUE	130,000				
			TOTAL TAX ---			1,427.02**
			DATE #1 01/31/20	DATE #2 03/31/20	DATE #3 05/29/20	
			AMT DUE 518.49	AMT DUE 475.67	AMT DUE 475.67	
86.48-1-36	10 High St			86.48-1-36		BILL300297
Sheets James M	312 Vac w/imprv		County Inside			176.31
Sheets Anita	Carthage 226001	7,800	Town Wide			83.63
21 N Jefferson St	FRNT 119.00 DPTH 55.00	23,900	HD301 Carthage Cons Health		TO	2.41
Carthage, NY 13619	EAST-1074055 NRTH-1449949		Installment Fee			7.87
	DEED BOOK 2012 PG-9499					
	FULL MARKET VALUE	23,900				
			TOTAL TAX ---			262.35**
			DATE #1 01/31/20	DATE #2 03/31/20	DATE #3 05/29/20	
			AMT DUE 95.32	AMT DUE 87.45	AMT DUE 87.45	
86.48-1-37	22 1/2 N Jefferson St			86.48-1-37		BILL300298
Waldner Steven	210 1 Family Res		County Inside			905.18
22 1/2 Jefferson St	Carthage 226001	12,700	Town Wide			429.35
W. Carthage, NY 13619	FRNT 55.00 DPTH 119.00	122,700	HD301 Carthage Cons Health		TO	12.35
	BANK 822		Installment Fee			40.41
	EAST-1074009 NRTH-1449980					
	DEED BOOK 2012 PG-9097					
	FULL MARKET VALUE	122,700				
			TOTAL TAX ---			1,346.88**
			DATE #1 01/31/20	DATE #2 03/31/20	DATE #3 05/29/20	
			AMT DUE 489.37	AMT DUE 448.96	AMT DUE 448.96	
86.48-1-38	24 N Jefferson St			86.48-1-38		BILL300299
McIntyre Scott M	210 1 Family Res		VETFUND/T 41103		0 1,175	
McIntyre Tina M	Carthage 226001	12,700	%VET/C 41112		19,470 0	
McIntyre Terrill	McIntyre TR -LF Use	129,800	County Inside		110,330	813.92
24 N Jefferson St	FRNT 55.00 DPTH 119.00		Town Wide		128,625	450.09
Carthage, NY 13619	EAST-1073964 NRTH-1450011		HD301 Carthage Cons Health		129,800 TO	13.07
	DEED BOOK 2007 PG-299		Installment Fee			38.31
	FULL MARKET VALUE	129,800				
			TOTAL TAX ---			1,277.08**
			DATE #1 01/31/20	DATE #2 03/31/20	DATE #3 05/29/20	
			AMT DUE 464.01	AMT DUE 425.69	AMT DUE 425.69	

STATE OF NEW YORK
 COUNTY - Jefferson
 TOWN - Champion
 VILLAGE - West Carthage
 SWIS - 223001

2020 TOWN TAX ROLL
 TAXABLE SECTION OF THE ROLL - 1
 TAX MAP NUMBER SEQUENCE
 UNIFORM PERCENT OF VALUE IS 100.00

PAGE 76
 VALUATION DATE-JUL 01, 2018
 TAXABLE STATUS DATE-MAR 01, 2019

TAX MAP PARCEL NUMBER	PROPERTY LOCATION & CLASS	ASSESSMENT	EXEMPTION CODE	COUNTY	TOWN	TAX AMOUNT
CURRENT OWNERS NAME	SCHOOL DISTRICT	LAND	TAX DESCRIPTION			
CURRENT OWNERS ADDRESS	PARCEL SIZE/GRID COORD	TOTAL	SPECIAL DISTRICTS			
***** 86.48-1-39 *****						
86.48-1-39	26 N Jefferson St			86.48-1-39		BILL300300
Rumble Richard J	210 1 Family Res		County Inside			778.29
Rumble Maureen B	Carthage 226001	15,900	Town Wide			369.17
10783 Limburg Forks Rd	FRNT 66.00 DPTH 141.00	105,500	HD301 Carthage Cons Health			10.62
Carthage, NY 13619	EAST-1073920 NRTH-1450054		Installment Fee			34.74
	DEED BOOK 1814 PG-248					
	FULL MARKET VALUE	105,500				
TOTAL TAX ---						1,158.08**
	DATE #1	01/31/20	DATE #2	03/31/20	DATE #3	05/29/20
	AMT DUE	420.78	AMT DUE	386.02	AMT DUE	386.02
***** 86.48-1-40 *****						
86.48-1-40	28 N Jefferson St			86.48-1-40		BILL300301
Wallace Ana L	210 1 Family Res		County Inside			1,032.80
Sandra Wallace	Carthage 226001	16,000	Town Wide			489.89
1056 A Dekalb Ave	FRNT 66.00 DPTH 142.00	140,000	HD301 Carthage Cons Health			14.09
Brooklyn, NY 11221	EAST-1073865 NRTH-1450091		Installment Fee			46.10
	DEED BOOK 1731 PG-228					
	FULL MARKET VALUE	140,000				
TOTAL TAX ---						1,536.78**
	DATE #1	01/31/20	DATE #2	03/31/20	DATE #3	05/29/20
	AMT DUE	558.36	AMT DUE	512.26	AMT DUE	512.26
***** 86.48-1-41 *****						
86.48-1-41	30 N Jefferson St			86.48-1-41		BILL300302
Shambo Life Tenant Joseph S	210 1 Family Res		VET WAR CT 41121			6,000
Shambo Remaindermen Thomas	Carthage 226001	16,000	County Inside			1,297.64
30 N Jefferson St	Shambo JS & Margaret-LF E	187,900	Town Wide			636.51
Carthage, NY 13619	FRNT 69.00 DPTH 132.00		HD301 Carthage Cons Health			18.91
	EAST-1073805 NRTH-1450124		Installment Fee			58.59
	DEED BOOK 2013 PG-15623					
	FULL MARKET VALUE	187,900				
TOTAL TAX ---						1,953.06**
	DATE #1	01/31/20	DATE #2	03/31/20	DATE #3	05/29/20
	AMT DUE	709.61	AMT DUE	651.02	AMT DUE	651.02
***** 86.48-1-42 *****						
86.48-1-42	32 N Jefferson St			86.48-1-42		BILL300303
Anderson Tamara S	210 1 Family Res		County Inside			861.65
32 N Jefferson St	Carthage 226001	15,600	Town Wide			408.71
Carthage, NY 13619	FRNT 64.00 DPTH 142.00	116,800	HD301 Carthage Cons Health			11.76
	EAST-1073753 NRTH-1450166		Installment Fee			38.46
	DEED BOOK 2003 PG-9763					
	FULL MARKET VALUE	116,800				
TOTAL TAX ---						1,282.12**
	DATE #1	01/31/20	DATE #2	03/31/20	DATE #3	05/29/20
	AMT DUE	465.84	AMT DUE	427.37	AMT DUE	427.37

STATE OF NEW YORK
COUNTY - Jefferson
TOWN - Champion
VILLAGE - West Carthage
SWIS - 223001

2020 TOWN TAX ROLL
TAXABLE SECTION OF THE ROLL - 1
TAX MAP NUMBER SEQUENCE
UNIFORM PERCENT OF VALUE IS 100.00

PAGE 77
VALUATION DATE-JUL 01, 2018
TAXABLE STATUS DATE-MAR 01, 2019

TAX MAP PARCEL NUMBER	PROPERTY LOCATION & CLASS	ASSESSMENT	EXEMPTION CODE	COUNTY	TOWN	TAX AMOUNT
CURRENT OWNERS NAME	SCHOOL DISTRICT	LAND	TAX DESCRIPTION			
CURRENT OWNERS ADDRESS	PARCEL SIZE/GRID COORD	TOTAL	SPECIAL DISTRICTS			
***** 86.48-1-43 *****						
86.48-1-43	34 N Jefferson St					BILL300304
Watson Martha L	210 1 Family Res		County Inside	109,100		804.85
PO Box 9037	Carthage 226001	14,200	Town Wide	109,100		381.76
Fort Mohave, AZ 86427	FRNT 66.00 DPTH 112.00	109,100	HD301 Carthage Cons Health	109,100	TO	10.98
	BANK 810		Installment Fee			35.93
	EAST-1073691 NRTH-1450190					
	DEED BOOK 2017 PG-18223					
	FULL MARKET VALUE	109,100				
TOTAL TAX ---						1,197.59**
	DATE #1	01/31/20	DATE #2	03/31/20	DATE #3	05/29/20
	AMT DUE	435.14	AMT DUE	399.19	AMT DUE	399.19
***** 86.48-1-44 *****						
86.48-1-44	5 Franklin St					BILL300305
Keddy Mark W	411 Apartment		County Inside	114,500		844.68
Jackson Dennis	Carthage 226001	15,900	Town Wide	114,500		400.66
49 High St	Cutler 27	114,500	HD301 Carthage Cons Health	114,500	TO	11.53
Carthage, NY 13619	FRNT 66.00 DPTH 140.00		Installment Fee			37.71
	EAST-1073645 NRTH-1450239					
	DEED BOOK 2010 PG-4800					
	FULL MARKET VALUE	114,500				
TOTAL TAX ---						1,256.87**
	DATE #1	01/31/20	DATE #2	03/31/20	DATE #3	05/29/20
	AMT DUE	456.68	AMT DUE	418.95	AMT DUE	418.95
***** 86.48-1-45 *****						
86.48-1-45	37 N Jefferson St					BILL300306
2019 Castle LLC	210 1 Family Res		County Inside	106,700		787.14
West Bldg	Carthage 226001	15,200	Town Wide	106,700		373.37
333 Westchester Ave Ste W2100	FRNT 83.00 DPTH 88.00	106,700	HD301 Carthage Cons Health	106,700	TO	10.74
White Plains, NY 10604	EAST-1073560 NRTH-1450097		Installment Fee			35.14
	DEED BOOK 2019 PG-19065					
	FULL MARKET VALUE	106,700				
TOTAL TAX ---						1,171.25**
	DATE #1	01/31/20	DATE #2	03/31/20	DATE #3	05/29/20
	AMT DUE	425.57	AMT DUE	390.41	AMT DUE	390.41
***** 86.48-1-46 *****						
86.48-1-46	7 Franklin St					BILL300307
Russell Randy A	210 1 Family Res		County Inside	130,800		964.93
Russell Sami-Lee M	Carthage 226001	14,100	Town Wide	130,800		457.70
7 Franklin St	FRNT 78.00 DPTH 83.00	130,800	HD301 Carthage Cons Health	130,800	TO	13.17
Carthage, NY 13619	BANK 810		Installment Fee			43.07
	EAST-1073514 NRTH-1450028					
	DEED BOOK 2019 PG-13100					
	FULL MARKET VALUE	130,800				
TOTAL TAX ---						1,435.80**
	DATE #1	01/31/20	DATE #2	03/31/20	DATE #3	05/29/20
	AMT DUE	521.67	AMT DUE	478.60	AMT DUE	478.60

STATE OF NEW YORK
 COUNTY - Jefferson
 TOWN - Champion
 VILLAGE - West Carthage
 SWIS - 223001

2020 TOWN TAX ROLL
 TAXABLE SECTION OF THE ROLL - 1
 TAX MAP NUMBER SEQUENCE
 UNIFORM PERCENT OF VALUE IS 100.00

PAGE 78
 VALUATION DATE-JUL 01, 2018
 TAXABLE STATUS DATE-MAR 01, 2019

TAX MAP PARCEL NUMBER	PROPERTY LOCATION & CLASS	ASSESSMENT	EXEMPTION CODE	COUNTY	TOWN	TAX AMOUNT
CURRENT OWNERS NAME	SCHOOL DISTRICT	LAND	TAX DESCRIPTION			
CURRENT OWNERS ADDRESS	PARCEL SIZE/GRID COORD	TOTAL	SPECIAL DISTRICTS			
***** 86.48-1-47 *****						
86.48-1-47	35 N Jefferson St					BILL300308
Ablan George J Sr	210 1 Family Res		County Inside	140,700		1,037.96
Ablan Marsha A	Carthage 226001	13,600	Town Wide	140,700		492.34
35 N Jefferson St	FRNT 50.00 DPTH 165.00	140,700	School Relevy			642.21
Carthage, NY 13619	EAST-1073593 NRTH-1450028		Village Relevy			1,105.63
	FULL MARKET VALUE	140,700	HD301 Carthage Cons Health	140,700	TO	14.16
			Installment Fee			98.77
			TOTAL TAX ---			3,292.30**
			DATE #1 01/31/20	DATE #2 03/31/20	DATE #3 05/29/20	
			AMT DUE 1,196.21	AMT DUE 1,097.43	AMT DUE 1,097.43	
***** 86.48-1-48 *****						
86.48-1-48	33 N Jefferson St					BILL300309
Sullivan Scott J	210 1 Family Res		County Inside	151,800		1,119.85
Sullivan Sandra D	Carthage 226001	17,000	Town Wide	151,800		531.18
33 N Jefferson St	FRNT 66.00 DPTH 165.00	151,800	HD301 Carthage Cons Health	151,800	TO	15.28
Carthage, NY 13619	EAST-1073641 NRTH-1449996		Installment Fee			49.99
	DEED BOOK 1868 PG-57					
	FULL MARKET VALUE	151,800				
			TOTAL TAX ---			1,666.31**
			DATE #1 01/31/20	DATE #2 03/31/20	DATE #3 05/29/20	
			AMT DUE 605.44	AMT DUE 555.43	AMT DUE 555.43	
***** 86.48-1-49 *****						
86.48-1-49	25 N Jefferson St					BILL300310
Korman Steve	220 2 Family Res		County Inside	67,000		494.27
127 Howe St	Carthage 226001	17,000	Town Wide	67,000		234.45
Black River, NY 13612	FRNT 66.00 DPTH 165.00	67,000	HD301 Carthage Cons Health	67,000	TO	6.74
	EAST-1073835 NRTH-1449866		Installment Fee			22.06
	DEED BOOK 1648 PG-234					
	FULL MARKET VALUE	67,000				
			TOTAL TAX ---			735.46**
			DATE #1 01/31/20	DATE #2 03/31/20	DATE #3 05/29/20	
			AMT DUE 267.22	AMT DUE 245.15	AMT DUE 245.15	
***** 86.48-1-50 *****						
86.48-1-50	23 N Jefferson St					BILL300311
Siedlicki Paul N	210 1 Family Res		County Inside	128,200		945.75
23 N Jefferson St	Carthage 226001	17,000	Town Wide	128,200		448.60
Carthage, NY 13619	FRNT 66.00 DPTH 165.00	128,200	HD301 Carthage Cons Health	128,200	TO	12.90
	EAST-1073890 NRTH-1449829		Installment Fee			42.22
	DEED BOOK 1023 PG-00339					
	FULL MARKET VALUE	128,200				
			TOTAL TAX ---			1,407.25**
			DATE #1 01/31/20	DATE #2 03/31/20	DATE #3 05/29/20	
			AMT DUE 511.31	AMT DUE 469.08	AMT DUE 469.08	

STATE OF NEW YORK
 COUNTY - Jefferson
 TOWN - Champion
 VILLAGE - West Carthage
 SWIS - 223001

2020 TOWN TAX ROLL
 TAXABLE SECTION OF THE ROLL - 1
 TAX MAP NUMBER SEQUENCE
 UNIFORM PERCENT OF VALUE IS 100.00

PAGE 79
 VALUATION DATE-JUL 01, 2018
 TAXABLE STATUS DATE-MAR 01, 2019

TAX MAP PARCEL NUMBER	PROPERTY LOCATION & CLASS	ASSESSMENT	EXEMPTION CODE	COUNTY	TOWN	TAX AMOUNT
CURRENT OWNERS NAME	SCHOOL DISTRICT	LAND	TAX DESCRIPTION	TAXABLE VALUE		
CURRENT OWNERS ADDRESS	PARCEL SIZE/GRID COORD	TOTAL	SPECIAL DISTRICTS			
***** 86.48-1-51 *****						
21 N Jefferson St						BILL300312
86.48-1-51	210 1 Family Res		VET COM CT 41131	20,000	10,000	
Sheets James M	Carthage 226001	13,700	VET COM CT 41131	20,000	10,000	
Sheets Anita T	FRNT 66.00 DPTH 105.00	174,300	VET DIS CT 41141	40,000	20,000	
21 N Jefferson St	EAST-1073961 NRTH-1449816		County Inside	94,300		695.66
Carthage, NY 13619	DEED BOOK 1628 PG-336		Town Wide	134,300		469.94
	FULL MARKET VALUE	174,300	HD301 Carthage Cons Health	174,300	TO	17.55
			Installment Fee			35.49
			TOTAL TAX ---			1,183.15**
			DATE #1 01/31/20 DATE #2 03/31/20 DATE #3 05/29/20			
			AMT DUE 429.88 AMT DUE 394.38 AMT DUE 394.38			
***** 86.48-1-52 *****						
19 N Jefferson St						BILL300313
86.48-1-52	210 1 Family Res		County Inside	170,000		1,254.11
Dumouchel Michele	Carthage 226001	19,300	Town Wide	170,000		594.87
19n Jefferson St	FRNT 85.00 DPTH 137.00	170,000	HD301 Carthage Cons Health	170,000	TO	17.11
Carthage, NY 13619	EAST-1074056 NRTH-1449734		Installment Fee			55.98
	DEED BOOK 1188 PG-128					
	FULL MARKET VALUE	170,000				
			TOTAL TAX ---			1,866.09**
			DATE #1 01/31/20 DATE #2 03/31/20 DATE #3 05/29/20			
			AMT DUE 678.01 AMT DUE 622.03 AMT DUE 622.03			
***** 86.48-1-53 *****						
17 N Jefferson St						BILL300314
86.48-1-53	210 1 Family Res		County Inside	110,300		813.70
Lehman Charles A III	Carthage 226001	17,000	Town Wide	110,300		385.96
Lehman Helen M	FRNT 66.00 DPTH 165.00	110,300	HD301 Carthage Cons Health	110,300	TO	11.10
17 N Jefferson St	EAST-1074111 NRTH-1449682		Installment Fee			36.32
Carthage, NY 13619	FULL MARKET VALUE	110,300				
			TOTAL TAX ---			1,210.76**
			DATE #1 01/31/20 DATE #2 03/31/20 DATE #3 05/29/20			
			AMT DUE 439.92 AMT DUE 403.58 AMT DUE 403.58			
***** 86.48-1-54 *****						
15 N Jefferson St						BILL300315
86.48-1-54	220 2 Family Res		County Inside	189,700		1,399.44
Moody Nadine M	Carthage 226001	17,200	Town Wide	189,700		663.80
Oshaughnessy Terry	FRNT 67.00 DPTH 165.00	189,700	HD301 Carthage Cons Health	189,700	TO	19.10
15 1/2 N Jefferson St	EAST-1074167 NRTH-1449645		Installment Fee			62.47
Carthage, NY 13619	DEED BOOK 1306 PG-262					
	FULL MARKET VALUE	189,700				
			TOTAL TAX ---			2,082.34**
			DATE #1 01/31/20 DATE #2 03/31/20 DATE #3 05/29/20			
			AMT DUE 756.59 AMT DUE 694.11 AMT DUE 694.11			

STATE OF NEW YORK
 COUNTY - Jefferson
 TOWN - Champion
 VILLAGE - West Carthage
 SWIS - 223001

2 0 2 0 T O W N T A X R O L L
 T A X A B L E SECTION OF THE ROLL - 1
 TAX MAP NUMBER SEQUENCE
 UNIFORM PERCENT OF VALUE IS 100.00

PAGE 80
 VALUATION DATE-JUL 01, 2018
 TAXABLE STATUS DATE-MAR 01, 2019

TAX MAP PARCEL NUMBER	PROPERTY LOCATION & CLASS	ASSESSMENT	EXEMPTION CODE	COUNTY	TOWN	TAX AMOUNT
CURRENT OWNERS NAME	SCHOOL DISTRICT	LAND	TAX DESCRIPTION			
CURRENT OWNERS ADDRESS	PARCEL SIZE/GRID COORD	TOTAL	SPECIAL DISTRICTS			
86.48-1-55	13 N Jefferson St 210 1 Family Res		County Inside	86.48-1-55		BILL300316 773.86
McIlroy Dennis J	Carthage 226001	17,000	Town Wide			367.07
McIlroy Shelli R	FRNT 66.00 DPTH 165.00	104,900	HD301 Carthage Cons Health			10.56
13 N Jefferson St	EAST-1074222 NRTH-1449609		Installment Fee			34.54
Carthage, NY 13619	DEED BOOK 2005 PG-15571					
	FULL MARKET VALUE	104,900				
TOTAL TAX ---						1,151.49**
	DATE #1	01/31/20	DATE #2	03/31/20	DATE #3	05/29/20
	AMT DUE	418.37	AMT DUE	383.83	AMT DUE	383.83
*****						86.48-1-56 *****
86.48-1-56	11 N Jefferson St 210 1 Family Res		County Inside			BILL300317 1,318.30
Ames Harry	Carthage 226001	17,000	Town Wide			625.31
Ames Diane	FRNT 66.00 DPTH 165.00	178,700	HD301 Carthage Cons Health			17.99
11 N Jefferson St	EAST-1074277 NRTH-1449572		Installment Fee			58.85
Carthage, NY 13619	FULL MARKET VALUE	178,700				
TOTAL TAX ---						1,961.60**
	DATE #1	01/31/20	DATE #2	03/31/20	DATE #3	05/29/20
	AMT DUE	712.73	AMT DUE	653.86	AMT DUE	653.86
*****						86.48-1-57 *****
86.48-1-57	9 N Jefferson St 210 1 Family Res		County Inside			BILL300318 1,040.91
Mueller Nathan S	Carthage 226001	13,600	Town Wide			493.74
Mueller Amanda L	FRNT 66.00 DPTH 103.00	141,100	HD301 Carthage Cons Health			14.20
9 N Jefferson St	BANK 810		Installment Fee			46.47
West Carthage, NY 13619	EAST-1074350 NRTH-1449561					
	DEED BOOK 2006 PG-2970					
	FULL MARKET VALUE	141,100				
TOTAL TAX ---						1,548.85**
	DATE #1	01/31/20	DATE #2	03/31/20	DATE #3	05/29/20
	AMT DUE	562.76	AMT DUE	516.28	AMT DUE	516.28
*****						86.48-1-58 *****
86.48-1-58	7 N Jefferson St 230 3 Family Res		County Inside			BILL300319 1,159.69
Rumble Richard J	Carthage 226001	15,900	Town Wide			550.08
Rumble Maureen B	FRNT 85.00 DPTH 93.00	157,200	HD301 Carthage Cons Health			15.82
10783 Limburg Forks Rd	EAST-1074468 NRTH-1449485		Installment Fee			51.77
Carthage, NY 13619	DEED BOOK 1044 PG-00145					
	FULL MARKET VALUE	157,200				
TOTAL TAX ---						1,725.59**
	DATE #1	01/31/20	DATE #2	03/31/20	DATE #3	05/29/20
	AMT DUE	626.98	AMT DUE	575.19	AMT DUE	575.19

STATE OF NEW YORK
 COUNTY - Jefferson
 TOWN - Champion
 VILLAGE - West Carthage
 SWIS - 223001

2 0 2 0 T O W N T A X R O L L
 T A X A B L E SECTION OF THE ROLL - 1
 TAX MAP NUMBER SEQUENCE
 UNIFORM PERCENT OF VALUE IS 100.00

PAGE 81
 VALUATION DATE-JUL 01, 2018
 TAXABLE STATUS DATE-MAR 01, 2019

TAX MAP PARCEL NUMBER	PROPERTY LOCATION & CLASS	ASSESSMENT	EXEMPTION CODE	COUNTY	TOWN	TAX AMOUNT
CURRENT OWNERS NAME	SCHOOL DISTRICT	LAND	TAX DESCRIPTION			
CURRENT OWNERS ADDRESS	PARCEL SIZE/GRID COORD	TOTAL	SPECIAL DISTRICTS			
86.48-1-59	5 N Jefferson St 210 1 Family Res		County Inside	86.48-1-59		BILL300320
Liberatos Michael A	Carthage 226001	10,200	Town Wide			670.58
Liberatos Karin M	FRNT 45.00 DPTH 111.00	90,900	HD301 Carthage Cons Health			318.08
29 Fall Meadow Dr	EAST-1074515 NRTH-1449443		Installment Fee			9.15
Pittsford, NY 14534	DEED BOOK 2014 PG-7142					29.93
	FULL MARKET VALUE	90,900				
TOTAL TAX ---						997.81**
	DATE #1	01/31/20	DATE #2	03/31/20	DATE #3	05/29/20
	AMT DUE	362.54	AMT DUE	332.60	AMT DUE	332.60
86.48-1-60	3 N Jefferson St 210 1 Family Res		County Inside	86.48-1-60		BILL300321
Cline Sally	Carthage 226001	24,600	Town Wide			1,396.49
Cline Nathan S	W.r. Jones 5&6	189,300	HD301 Carthage Cons Health			662.40
3 N Jefferson St	FRNT 100.00 DPTH 185.00		Installment Fee			19.05
Carthage, NY 13619	BANK 550					62.34
	EAST-1074549 NRTH-1449380					
	DEED BOOK 2005 PG-19383					
	FULL MARKET VALUE	189,300				
TOTAL TAX ---						2,077.94**
	DATE #1	01/31/20	DATE #2	03/31/20	DATE #3	05/29/20
	AMT DUE	755.00	AMT DUE	692.64	AMT DUE	692.64
86.48-1-61	1 N Jefferson St 210 1 Family Res		County Inside	86.48-1-61		BILL300322
Jenkins Kenneth D III	Carthage 226001	14,800	Town Wide			996.65
417 Budd St	W.r. Jones 1	135,100	HD301 Carthage Cons Health			472.74
Carthage, NY 13619	FRNT 123.00 DPTH 47.00		Installment Fee			13.60
	BANK 810					44.49
	EAST-1074683 NRTH-1449369					
	DEED BOOK 2013 PG-13444					
	FULL MARKET VALUE	135,100				
TOTAL TAX ---						1,482.99**
	DATE #1	01/31/20	DATE #2	03/31/20	DATE #3	05/29/20
	AMT DUE	538.82	AMT DUE	494.33	AMT DUE	494.33
86.48-1-62	22 Bridge St 210 1 Family Res		VET COM CT 41131	86.48-1-62		BILL300323
Rivers Gary S	Carthage 226001	11,200	County Inside			815.17
Rivers Terri R	W.r. Jones 2	130,500	Town Wide			421.65
22 Bridge St	FRNT 47.00 DPTH 123.00		HD301 Carthage Cons Health			13.14
Carthage, NY 13619	BANK 810		Installment Fee			37.50
	EAST-1074648 NRTH-1449335					
	DEED BOOK 2009 PG-1271					
	FULL MARKET VALUE	130,500				
TOTAL TAX ---						1,249.96**
	DATE #1	01/31/20	DATE #2	03/31/20	DATE #3	05/29/20
	AMT DUE	454.16	AMT DUE	416.65	AMT DUE	416.65

STATE OF NEW YORK
 COUNTY - Jefferson
 TOWN - Champion
 VILLAGE - West Carthage
 SWIS - 223001

2020 TOWN TAX ROLL
 TAXABLE SECTION OF THE ROLL - 1
 TAX MAP NUMBER SEQUENCE
 UNIFORM PERCENT OF VALUE IS 100.00

PAGE 82
 VALUATION DATE-JUL 01, 2018
 TAXABLE STATUS DATE-MAR 01, 2019

TAX MAP PARCEL NUMBER	PROPERTY LOCATION & CLASS	ASSESSMENT	EXEMPTION CODE	COUNTY	TOWN	TAX AMOUNT
CURRENT OWNERS NAME	SCHOOL DISTRICT	LAND	TAX DESCRIPTION			
CURRENT OWNERS ADDRESS	PARCEL SIZE/GRID COORD	TOTAL	SPECIAL DISTRICTS			
86.48-1-63	24 Bridge St			86.48-1-63		BILL300324
Oakes Danielle	210 1 Family Res		County Inside			1,046.08
24 Bridge St	Carthage 226001	11,200	Town Wide			496.19
Carthage, NY 13619	W.r. Jones 3	141,800	HD301 Carthage Cons Health		TO	14.27
	FRNT 47.00 DPTH 123.00		Installment Fee			46.70
	BANK 100					
PRIOR OWNER ON 3/01/2019	EAST-1074617 NRTH-1449301					
House Donald	DEED BOOK 2019 PG-11969					
	FULL MARKET VALUE	141,800				
TOTAL TAX ---						1,556.54**
	DATE #1	01/31/20	DATE #2	03/31/20	DATE #3	05/29/20
	AMT DUE	565.56	AMT DUE	518.84	AMT DUE	518.84
86.48-1-64	26 Bridge St			86.48-1-64		BILL300325
Bowman Scott M	210 1 Family Res		County Inside			848.37
Bowman Christiane	Carthage 226001	11,200	Town Wide			402.41
26 Bridge St	W.r. Jones 4	115,000	HD301 Carthage Cons Health		TO	11.58
West Carthage, NY 13619	Life Use Kenneth Deitz		Installment Fee			37.87
	FRNT 47.00 DPTH 123.00					
	EAST-1074585 NRTH-1449268					
	DEED BOOK 2003 PG-13396					
	FULL MARKET VALUE	115,000				
TOTAL TAX ---						1,262.36**
	DATE #1	01/31/20	DATE #2	03/31/20	DATE #3	05/29/20
	AMT DUE	458.67	AMT DUE	420.78	AMT DUE	420.78
86.48-1-65	28 Bridge St			86.48-1-65		BILL300326
Covington Craig R	220 2 Family Res		County Inside			1,136.82
Covington Heather E	Carthage 226001	16,900	Town Wide			539.23
28 Bridge St	FRNT 66.00 DPTH 162.00	154,100	HD301 Carthage Cons Health		TO	15.51
Carthage, NY 13619	BANK 822		Installment Fee			50.75
	EAST-1074529 NRTH-1449239					
	DEED BOOK 2009 PG-4048					
	FULL MARKET VALUE	154,100				
TOTAL TAX ---						1,691.56**
	DATE #1	01/31/20	DATE #2	03/31/20	DATE #3	05/29/20
	AMT DUE	614.61	AMT DUE	563.85	AMT DUE	563.85
86.48-1-66	30 Bridge St			86.48-1-66		BILL300327
Tabolt Bradley	210 1 Family Res		County Inside			1,062.31
7240 Beech Hill Rd	Carthage 226001	14,600	Town Wide			503.89
Lowville, NY 13367	FRNT 84.00 DPTH 83.00	144,000	HD301 Carthage Cons Health		TO	14.50
	BANK 810		Installment Fee			47.42
	EAST-1074510 NRTH-1449163					
	DEED BOOK 2017 PG-4670					
	FULL MARKET VALUE	144,000				
TOTAL TAX ---						1,580.70**
	DATE #1	01/31/20	DATE #2	03/31/20	DATE #3	05/29/20
	AMT DUE	574.32	AMT DUE	526.90	AMT DUE	526.90

STATE OF NEW YORK
 COUNTY - Jefferson
 TOWN - Champion
 VILLAGE - West Carthage
 SWIS - 223001

2 0 2 0 T O W N T A X R O L L
 T A X A B L E SECTION OF THE ROLL - 1
 TAX MAP NUMBER SEQUENCE
 UNIFORM PERCENT OF VALUE IS 100.00

PAGE 83
 VALUATION DATE-JUL 01, 2018
 TAXABLE STATUS DATE-MAR 01, 2019

TAX MAP PARCEL NUMBER	PROPERTY LOCATION & CLASS	ASSESSMENT	EXEMPTION CODE	COUNTY	TOWN	TAX AMOUNT
CURRENT OWNERS NAME	SCHOOL DISTRICT	LAND	TAX DESCRIPTION			
CURRENT OWNERS ADDRESS	PARCEL SIZE/GRID COORD	TOTAL	SPECIAL DISTRICTS			
86.48-1-67	2 Madison St 210 1 Family Res		County Inside	86.48-1-67		BILL300328
Brooks Christopher L	Carthage 226001	14,800	Town Wide			1,291.00
Brooks Kasey R	FRNT 83.00 DPTH 83.00	175,000	HD301 Carthage Cons Health			612.36
2 Madison St	BANK 810		Installment Fee			17.62
West Carthage, NY 13619	EAST-1074442 NRTH-1449210					57.63
	DEED BOOK 2008 PG-11098					
	FULL MARKET VALUE	175,000				
TOTAL TAX ---						1,920.98**
	DATE #1	01/31/20	DATE #2	03/31/20	DATE #3	05/29/20
	AMT DUE	697.97	AMT DUE	640.32	AMT DUE	640.32
86.48-1-68	4 Madison St 210 1 Family Res		County Inside	86.48-1-68		BILL300329
Ross Jeffrey	Carthage 226001	8,200	Town Wide			753.94
Keena-Ross Denise	FRNT 42.00 DPTH 82.00	102,200	HD301 Carthage Cons Health			357.62
876 Scarsdale Rd	BANK 550		Installment Fee			10.29
Scarsdale, NY 10583	EAST-1074390 NRTH-1449249					33.66
	DEED BOOK 2013 PG-1434					
	FULL MARKET VALUE	102,200				
TOTAL TAX ---						1,121.85**
	DATE #1	01/31/20	DATE #2	03/31/20	DATE #3	05/29/20
	AMT DUE	407.61	AMT DUE	373.95	AMT DUE	373.95
86.48-1-69	6 Madison St 210 1 Family Res		County Inside	86.48-1-69		BILL300330
Reisinger Heidemarie	Carthage 226001	8,000	Town Wide			509.02
6 Madison St	FRNT 41.00 DPTH 81.00	69,000	HD301 Carthage Cons Health			241.45
Carthage, NY 13619	EAST-1074352 NRTH-1449273		Installment Fee			6.95
	DEED BOOK 1025 PG-00058					22.72
	FULL MARKET VALUE	69,000				
TOTAL TAX ---						757.42**
	DATE #1	01/31/20	DATE #2	03/31/20	DATE #3	05/29/20
	AMT DUE	275.20	AMT DUE	252.47	AMT DUE	252.47
86.48-1-70	Cr Vincent & Madison Sts 632 Benevolent		County Inside	86.48-1-70		BILL300331
Knights of Columbus	Carthage 226001	9,100	Town Wide			486.89
Carthage Council 291	FRNT 45.00 DPTH 88.00	66,000	School Relevy			230.95
PO Box 56	EAST-1074317 NRTH-1449297		HD301 Carthage Cons Health			566.95
Natural Bridge, NY 13665	FULL MARKET VALUE	66,000	Installment Fee			6.64
						38.74
TOTAL TAX ---						1,291.43**
	DATE #1	01/31/20	DATE #2	03/31/20	DATE #3	05/29/20
	AMT DUE	469.23	AMT DUE	430.47	AMT DUE	430.47

PRIOR OWNER ON 3/01/2019
 Knights of Columbus

STATE OF NEW YORK
COUNTY - Jefferson
TOWN - Champion
VILLAGE - West Carthage
SWIS - 223001

2 0 2 0 T O W N T A X R O L L
T A X A B L E SECTION OF THE ROLL - 1
TAX MAP NUMBER SEQUENCE
UNIFORM PERCENT OF VALUE IS 100.00

PAGE 84
VALUATION DATE-JUL 01, 2018
TAXABLE STATUS DATE-MAR 01, 2019

TAX MAP PARCEL NUMBER	PROPERTY LOCATION & CLASS	ASSESSMENT	EXEMPTION CODE	COUNTY	TOWN	TAX AMOUNT
CURRENT OWNERS NAME	SCHOOL DISTRICT	LAND	TAX DESCRIPTION			
CURRENT OWNERS ADDRESS	PARCEL SIZE/GRID COORD	TOTAL	SPECIAL DISTRICTS			
***** 86.48-1-71 *****						
19-21 Vincent St						BILL300332
86.48-1-71	600 Community Se		County Inside	4,000		29.51
Knights of Columbus	Carthage 226001	4,000	Town Wide	4,000		14.00
Carthage Council 291	FRNT 55.00 DPTH 148.00	4,000	School Relevy			34.36
PO Box 56	EAST-1074401 NRTH-1449326		HD301 Carthage Cons Health	4,000	TO	.40
Natural Bridge, NY 13665	FULL MARKET VALUE	4,000	Installment Fee			2.35
PRIOR OWNER ON 3/01/2019 Knights of Columbus						
TOTAL TAX --- 78.27**						
DATE #1	01/31/20	DATE #2	03/31/20	DATE #3	05/29/20	
AMT DUE	28.44	AMT DUE	26.09	AMT DUE	26.09	
***** 86.48-1-72 *****						
15-17 Vincent St						BILL300333
86.48-1-72	230 3 Family Res		County Inside	130,800		964.93
Lupien Brian	Carthage 226001	18,800	Town Wide	130,800		457.70
Lupien Denise Marie	FRNT 89.00 DPTH 120.00	130,800	School Relevy			1,123.61
54 N Jefferson St	EAST-1074428 NRTH-1449397		HD301 Carthage Cons Health	130,800	TO	13.17
West Carthage, NY 13619	DEED BOOK 2010 PG-10206		Installment Fee			76.78
	FULL MARKET VALUE	130,800				
TOTAL TAX --- 2,559.41**						
DATE #1	01/31/20	DATE #2	03/31/20	DATE #3	05/29/20	
AMT DUE	929.93	AMT DUE	853.13	AMT DUE	853.13	
***** 86.48-1-73 *****						
20 Vincent St						BILL300334
86.48-1-73	210 1 Family Res		County Inside	150,200		1,108.05
Harris Michael	Carthage 226001	10,300	Town Wide	150,200		525.58
20 Vincent St	FRNT 62.00 DPTH 66.00	150,200	HD301 Carthage Cons Health	150,200	TO	15.12
Carthage, NY 13619	BANK 550		Installment Fee			49.46
	EAST-1074306 NRTH-1449494					
	DEED BOOK 2008 PG-549					
	FULL MARKET VALUE	150,200				
TOTAL TAX --- 1,648.75**						
DATE #1	01/31/20	DATE #2	03/31/20	DATE #3	05/29/20	
AMT DUE	599.05	AMT DUE	549.58	AMT DUE	549.58	
***** 86.48-1-74 *****						
22 Vincent St						BILL300335
86.48-1-74	210 1 Family Res		County Inside	169,800		1,252.64
Cole Jason A	Carthage 226001	14,400	Town Wide	169,800		594.17
22 Vincent St	FRNT 60.00 DPTH 132.00	169,800	HD301 Carthage Cons Health	169,800	TO	17.09
West Carthage, NY 13619	BANK 810		Installment Fee			55.92
	EAST-1074244 NRTH-1449462					
	DEED BOOK 2012 PG-16533					
	FULL MARKET VALUE	169,800				
TOTAL TAX --- 1,863.90**						
DATE #1	01/31/20	DATE #2	03/31/20	DATE #3	05/29/20	
AMT DUE	677.22	AMT DUE	621.30	AMT DUE	621.30	

STATE OF NEW YORK
COUNTY - Jefferson
TOWN - Champion
VILLAGE - West Carthage
SWIS - 223001

2020 TOWN TAX ROLL
TAXABLE SECTION OF THE ROLL - 1
TAX MAP NUMBER SEQUENCE
UNIFORM PERCENT OF VALUE IS 100.00

PAGE 85
VALUATION DATE-JUL 01, 2018
TAXABLE STATUS DATE-MAR 01, 2019

TAX MAP PARCEL NUMBER	PROPERTY LOCATION & CLASS	ASSESSMENT	EXEMPTION CODE	COUNTY	TOWN	TAX AMOUNT
CURRENT OWNERS NAME	SCHOOL DISTRICT	LAND	TAX DESCRIPTION			
CURRENT OWNERS ADDRESS	PARCEL SIZE/GRID COORD	TOTAL	SPECIAL DISTRICTS			
***** 86.48-1-75 *****						
24 Vincent St						BILL300336
86.48-1-75	411 Apartment		County Inside	132,900		980.42
Desormo Arthur L	Carthage 226001	22,900	Town Wide	132,900		465.04
Desormo Trudy R	FRNT 107.00 DPTH 132.00	132,900	HD301 Carthage Cons Health	132,900	TO	13.38
21400 NYS Rte 233	BANK 750		Installment Fee			43.77
Watertown, NY 13601	EAST-1074198 NRTH-1449393					
	DEED BOOK 933 PG-00674					
	FULL MARKET VALUE	132,900				
			TOTAL TAX ---			1,458.84**
			DATE #1 01/31/20	DATE #2 03/31/20	DATE #3 05/29/20	
			AMT DUE 530.05	AMT DUE 486.28	AMT DUE 486.28	
***** 86.48-1-76 *****						
8 Madision St						BILL300337
86.48-1-76	210 1 Family Res		County Inside	163,200		1,203.95
Wroblewski Stephen A	Carthage 226001	17,000	Town Wide	163,200		571.07
8 Madision St	FRNT 66.00 DPTH 165.00	163,200	HD301 Carthage Cons Health	163,200	TO	16.43
Carthage, NY 13619	BANK 810		Installment Fee			53.74
	EAST-1074132 NRTH-1449472					
	DEED BOOK 2018 PG-9905					
	FULL MARKET VALUE	163,200				
			TOTAL TAX ---			1,791.45**
			DATE #1 01/31/20	DATE #2 03/31/20	DATE #3 05/29/20	
			AMT DUE 650.89	AMT DUE 597.15	AMT DUE 597.15	
***** 86.48-1-77 *****						
10 Madision St						BILL300338
86.48-1-77	210 1 Family Res		VET COM CT 41131	20,000	10,000	
Wilson Jermaine S	Carthage 226001	17,100	County Inside	151,100		1,114.69
Wilson Yamilette	FRNT 66.00 DPTH 168.00	171,100	Town Wide	161,100		563.72
10 Madision St	BANK 810		HD301 Carthage Cons Health	171,100	TO	17.22
Carthage, NY 13619	EAST-1074077 NRTH-1449508		Installment Fee			50.87
	DEED BOOK 2013 PG-14352					
	FULL MARKET VALUE	171,100				
			TOTAL TAX ---			1,695.63**
			DATE #1 01/31/20	DATE #2 03/31/20	DATE #3 05/29/20	
			AMT DUE 616.08	AMT DUE 565.21	AMT DUE 565.21	
***** 86.48-1-78 *****						
14 Madision St						BILL300339
86.48-1-78	210 1 Family Res		County Inside	155,400		1,146.41
Reed Life Tenant Grace W	Carthage 226001	17,000	Town Wide	155,400		543.78
Henry Michele A	Lf Est Grace W Reed	155,400	HD301 Carthage Cons Health	155,400	TO	15.64
14 Madision St	FRNT 66.00 DPTH 165.00		Installment Fee			51.17
Carthage, NY 13619	EAST-1074021 NRTH-1449545					
	DEED BOOK 2018 PG-10380					
	FULL MARKET VALUE	155,400				
			TOTAL TAX ---			1,705.83**
			DATE #1 01/31/20	DATE #2 03/31/20	DATE #3 05/29/20	
			AMT DUE 619.78	AMT DUE 568.61	AMT DUE 568.61	

STATE OF NEW YORK
 COUNTY - Jefferson
 TOWN - Champion
 VILLAGE - West Carthage
 SWIS - 223001

2 0 2 0 T O W N T A X R O L L
 T A X A B L E SECTION OF THE ROLL - 1
 TAX MAP NUMBER SEQUENCE
 UNIFORM PERCENT OF VALUE IS 100.00

PAGE 86
 VALUATION DATE-JUL 01, 2018
 TAXABLE STATUS DATE-MAR 01, 2019

TAX MAP PARCEL NUMBER	PROPERTY LOCATION & CLASS	ASSESSMENT	EXEMPTION CODE	COUNTY	TOWN	TAX AMOUNT
CURRENT OWNERS NAME	SCHOOL DISTRICT	LAND	TAX DESCRIPTION			
CURRENT OWNERS ADDRESS	PARCEL SIZE/GRID COORD	TOTAL	SPECIAL DISTRICTS			
***** 86.48-1-79 *****						
86.48-1-79	16 Madison St					BILL300340
Workman Gary Curtis	210 1 Family Res		VET COM CT 41131	20,000	10,000	
Workman Talitha Ruth	Carthage 226001	17,900	VET DIS CT 41141	40,000	20,000	
16 Madison St	FRNT 85.00 DPTH 118.00	182,800	County Inside	122,800		905.91
Carthage, NY 13619	BANK 550		Town Wide	152,800		534.68
	EAST-1073945 NRTH-1449565		HD301 Carthage Cons Health	182,800	TO	18.40
	DEED BOOK 2012 PG-13094		Installment Fee			43.77
	FULL MARKET VALUE	182,800				
			TOTAL TAX ---			1,458.99**
			DATE #1 01/31/20	DATE #2 03/31/20	DATE #3 05/29/20	
			AMT DUE 530.10	AMT DUE 486.33	AMT DUE 486.33	
***** 86.48-1-80 *****						
***** 86.48-1-80 *****						
86.48-1-80	17 High St					BILL300341
Dumouchel Trustee Michele L	210 1 Family Res		VET COM C 41132	20,000	0	
Sobkiewicz Trustee Erik	Carthage 226001	14,400	VET COM T 41133	0	10,000	
c/oSobkiewicz Irreovcable Trst	FRNT 79.00 DPTH 85.00	166,400	SENIOR CTS 41800	73,200	78,200	
17 High St	EAST-1073997 NRTH-1449644		County Inside	73,200		540.01
Carthage, NY 13619	DEED BOOK 2015 PG-1093		Town Wide	78,200		273.64
	FULL MARKET VALUE	166,400	HD301 Carthage Cons Health	166,400	TO	16.75
			Installment Fee			24.91
			TOTAL TAX ---			830.40**
			DATE #1 01/31/20	DATE #2 03/31/20	DATE #3 05/29/20	
			AMT DUE 301.71	AMT DUE 276.80	AMT DUE 276.80	
***** 86.48-1-81 *****						
***** 86.48-1-81 *****						
86.48-1-81	12 High St					BILL300342
Lamb Shannon D	210 1 Family Res		County Inside	151,200		1,115.42
Lamb Sheryl A	Carthage 226001	10,000	Town Wide	151,200		529.08
12 High St	FRNT 60.00 DPTH 66.00	151,200	HD301 Carthage Cons Health	151,200	TO	15.22
Carthage, NY 13619	BANK 810		Installment Fee			49.79
	EAST-1073916 NRTH-1449747					
	DEED BOOK 2016 PG-1673					
	FULL MARKET VALUE	151,200				
			TOTAL TAX ---			1,659.72**
			DATE #1 01/31/20	DATE #2 03/31/20	DATE #3 05/29/20	
			AMT DUE 603.03	AMT DUE 553.24	AMT DUE 553.24	
***** 86.48-1-82 *****						
***** 86.48-1-82 *****						
86.48-1-82	14 High St					BILL300343
Wolf Mary B	210 1 Family Res		County Inside	125,200		923.62
Wolf David H	Carthage 226001	11,100	Town Wide	125,200		438.10
14 High St	FRNT 45.00 DPTH 132.00	125,200	HD301 Carthage Cons Health	125,200	TO	12.60
Carthage, NY 13619	EAST-1073860 NRTH-1449722		Installment Fee			41.23
	DEED BOOK 1603 PG-293					
	FULL MARKET VALUE	125,200				
			TOTAL TAX ---			1,374.32**
			DATE #1 01/31/20	DATE #2 03/31/20	DATE #3 05/29/20	
			AMT DUE 499.35	AMT DUE 458.10	AMT DUE 458.10	

STATE OF NEW YORK
 COUNTY - Jefferson
 TOWN - Champion
 VILLAGE - West Carthage
 SWIS - 223001

2020 TOWN TAX ROLL
 TAXABLE SECTION OF THE ROLL - 1
 TAX MAP NUMBER SEQUENCE
 UNIFORM PERCENT OF VALUE IS 100.00

PAGE 87
 VALUATION DATE-JUL 01, 2018
 TAXABLE STATUS DATE-MAR 01, 2019

TAX MAP PARCEL NUMBER	PROPERTY LOCATION & CLASS	ASSESSMENT	EXEMPTION CODE	COUNTY	TOWN	TAX AMOUNT
CURRENT OWNERS NAME	SCHOOL DISTRICT	LAND	TAX DESCRIPTION	TAXABLE VALUE		
CURRENT OWNERS ADDRESS	PARCEL SIZE/GRID COORD	TOTAL	SPECIAL DISTRICTS			
***** 86.48-1-83 *****						
86.48-1-83	16 High St					BILL300344
Blake Brandi L	210 1 Family Res		VET WAR CT 41121	12,000	6,000	
c/o Danny & Cheryl Blake	Carthage 226001	14,000	VET DIS CT 41141	40,000	20,000	
16 High St	Blake Danny & Cheryl-LF U	151,500	County Inside	99,500		734.03
Carthage, NY 13619	FRNT 58.00 DPTH 132.00		Town Wide	125,500		439.15
	BANK 100		HD301 Carthage Cons Health	151,500	TO	15.25
	EAST-1073831 NRTH-1449679		Installment Fee			35.65
	DEED BOOK 2015 PG-14798					
	FULL MARKET VALUE	151,500				
			TOTAL TAX ---			1,188.43**
			DATE #1 01/31/20	DATE #2 03/31/20	DATE #3 05/29/20	
			AMT DUE 431.80	AMT DUE 396.14	AMT DUE 396.14	
***** 86.48-1-83 *****						
***** 86.48-1-84 *****						
86.48-1-84	18-20 High St					BILL300345
Sweeney Scotty A	220 2 Family Res		County Inside	97,600		720.01
5552 Woodlawn Ave	Carthage 226001	15,400	Town Wide	97,600		341.52
Lowville, NY 13367	FRNT 65.00 DPTH 134.00	97,600	HD301 Carthage Cons Health	97,600	TO	9.82
	BANK 100		Installment Fee			32.14
	EAST-1073799 NRTH-1449630					
	DEED BOOK 12559 PG-14					
	FULL MARKET VALUE	97,600				
			TOTAL TAX ---			1,071.35**
			DATE #1 01/31/20	DATE #2 03/31/20	DATE #3 05/29/20	
			AMT DUE 389.27	AMT DUE 357.11	AMT DUE 357.11	
***** 86.48-1-84 *****						
***** 86.48-1-85 *****						
86.48-1-85	18 Madison St					BILL300346
Ferguson Ralph D	210 1 Family Res		County Inside	113,300		835.83
Ferguson Mary Margaret	Carthage 226001	17,000	Town Wide	113,300		396.46
18 Madison St	FRNT 66.00 DPTH 165.00	113,300	HD301 Carthage Cons Health	113,300	TO	11.40
Carthage, NY 13619	BANK 810		Installment Fee			37.31
	EAST-1073745 NRTH-1449728					
	DEED BOOK 2005 PG-21378					
	FULL MARKET VALUE	113,300				
			TOTAL TAX ---			1,243.69**
			DATE #1 01/31/20	DATE #2 03/31/20	DATE #3 05/29/20	
			AMT DUE 451.88	AMT DUE 414.56	AMT DUE 414.56	
***** 86.48-1-85 *****						
***** 86.48-1-86 *****						
86.48-1-86	24 Madison St					BILL300347
Bovey Doris	210 1 Family Res		SENIOR C 41802	20,460	0	
24 Madison St	Carthage 226001	17,000	SENIOR T/S 41806	0	27,280	
Carthage, NY 13619	FRNT 66.00 DPTH 165.00	68,200	County Inside	47,740		352.18
	EAST-1073548 NRTH-1449860		Town Wide	40,920		143.19
	FULL MARKET VALUE	68,200	HD301 Carthage Cons Health	68,200	TO	6.87
			Installment Fee			15.07
			TOTAL TAX ---			502.24**
			DATE #1 01/31/20	DATE #2 03/31/20	DATE #3 05/29/20	
			AMT DUE 182.49	AMT DUE 167.41	AMT DUE 167.41	
***** 86.48-1-86 *****						

STATE OF NEW YORK
COUNTY - Jefferson
TOWN - Champion
VILLAGE - West Carthage
SWIS - 223001

2020 TOWN TAX ROLL
TAXABLE SECTION OF THE ROLL - 1
TAX MAP NUMBER SEQUENCE
UNIFORM PERCENT OF VALUE IS 100.00

PAGE 88
VALUATION DATE-JUL 01, 2018
TAXABLE STATUS DATE-MAR 01, 2019

TAX MAP PARCEL NUMBER	PROPERTY LOCATION & CLASS	ASSESSMENT	EXEMPTION CODE	COUNTY	TOWN	TAX AMOUNT
CURRENT OWNERS NAME	SCHOOL DISTRICT	LAND	TAX DESCRIPTION			
CURRENT OWNERS ADDRESS	PARCEL SIZE/GRID COORD	TOTAL	SPECIAL DISTRICTS			
***** 86.48-1-87 *****						
26 Madison St						BILL300348
86.48-1-87	210 1 Family Res		County Inside	127,400		939.85
Staab Joseph N	Carthage 226001	17,000	Town Wide	127,400		445.80
26 Madison St	FRNT 66.00 DPTH 165.00	127,400	HD301 Carthage Cons Health	127,400	TO	12.82
West Carthage, NY 13619	BANK 100		Installment Fee			41.95
	EAST-1073494 NRTH-1449896					
	DEED BOOK 2018 PG-6110					
	FULL MARKET VALUE	127,400				
TOTAL TAX ---						1,398.47**
	DATE #1	01/31/20	DATE #2	03/31/20	DATE #3	05/29/20
	AMT DUE	508.12	AMT DUE	466.15	AMT DUE	466.15
***** 86.48-1-88 *****						
9 Franklin St						BILL300349
86.48-1-88	210 1 Family Res		County Inside	118,400		873.45
Bigness Michael T	Carthage 226001	15,200	Town Wide	118,400		414.31
Bigness Valerie	FRNT 100.00 DPTH 66.00	118,400	HD301 Carthage Cons Health	118,400	TO	11.92
9 Franklin St	EAST-1073459 NRTH-1449960		Installment Fee			38.99
Carthage, NY 13619	FULL MARKET VALUE	118,400				
TOTAL TAX ---						1,299.68**
	DATE #1	01/31/20	DATE #2	03/31/20	DATE #3	05/29/20
	AMT DUE	472.23	AMT DUE	433.22	AMT DUE	433.22
***** 86.48-1-89 *****						
11 Franklin St						BILL300350
86.48-1-89	210 1 Family Res		County Inside	89,100		657.30
Bedard Cindy L	Carthage 226001	10,700	Town Wide	89,100		311.78
50 Cliff Rd Apt 2	FRNT 65.00 DPTH 66.00	89,100	HD301 Carthage Cons Health	89,100	TO	8.97
Saranac Lake, NY 12983	BANK 810		Installment Fee			29.34
	EAST-1073413 NRTH-1449891					
	DEED BOOK 2010 PG-6949					
	FULL MARKET VALUE	89,100				
TOTAL TAX ---						978.05**
	DATE #1	01/31/20	DATE #2	03/31/20	DATE #3	05/29/20
	AMT DUE	355.37	AMT DUE	326.01	AMT DUE	326.01
***** 86.48-2-2 *****						
1 Bridge St						BILL300351
86.48-2-2	411 Apartment		County Inside	202,500		1,493.87
JSJ NNY LLC	Carthage 226001	105,300	Town Wide	202,500		708.59
261 Mullin St	FRNT 121.00 DPTH 99.00	202,500	HD301 Carthage Cons Health	202,500	TO	20.38
Watertown, NY 13601	EAST-1075453 NRTH-1449889		Installment Fee			66.69
	DEED BOOK 2018 PG-4387					
	FULL MARKET VALUE	202,500				
TOTAL TAX ---						2,222.84**
	DATE #1	01/31/20	DATE #2	03/31/20	DATE #3	05/29/20
	AMT DUE	807.65	AMT DUE	740.94	AMT DUE	740.94

STATE OF NEW YORK
COUNTY - Jefferson
TOWN - Champion
VILLAGE - West Carthage
SWIS - 223001

2020 TOWN TAX ROLL
TAXABLE SECTION OF THE ROLL - 1
TAX MAP NUMBER SEQUENCE
UNIFORM PERCENT OF VALUE IS 100.00

PAGE 89
VALUATION DATE-JUL 01, 2018
TAXABLE STATUS DATE-MAR 01, 2019

TAX MAP PARCEL NUMBER	PROPERTY LOCATION & CLASS	ASSESSMENT	EXEMPTION CODE	COUNTY	TOWN	TAX AMOUNT
CURRENT OWNERS NAME	SCHOOL DISTRICT	LAND	TAX DESCRIPTION			
CURRENT OWNERS ADDRESS	PARCEL SIZE/GRID COORD	TOTAL	SPECIAL DISTRICTS			
***** 86.48-2-3.-701 *****						
3 Bridge St						BILL300352
86.48-2-3.-701	465 Prof. bldg.		County Inside	850,000		6,270.57
Carthage Area Hospital	Carthage 226001	5,000	Town Wide	850,000		2,974.33
Professional Building		850,000	HD301 Carthage Cons Health	850,000	TO	85.56
1001 West St	FULL MARKET VALUE	850,000	Installment Fee			279.91
Carthage, NY 13619						
TOTAL TAX ---						9,330.46**
	DATE #1	01/31/20	DATE #2	03/31/20	DATE #3	05/29/20
	AMT DUE	3,390.07	AMT DUE	3,110.15	AMT DUE	3,110.15
***** 86.48-2-4 *****						
9 Bridge St						BILL300353
86.48-2-4	483 Converted Re		County Inside	167,400		1,234.93
Seubert Dennis M	Carthage 226001	73,000	Town Wide	167,400		585.77
9 Bridge St	FRNT 63.00 DPTH 145.00	167,400	HD301 Carthage Cons Health	167,400	TO	16.85
Carthage, NY 13619	EAST-1075205 NRTH-1449618		Installment Fee			55.13
	FULL MARKET VALUE	167,400				
TOTAL TAX ---						1,837.55**
	DATE #1	01/31/20	DATE #2	03/31/20	DATE #3	05/29/20
	AMT DUE	667.66	AMT DUE	612.51	AMT DUE	612.51
***** 86.48-2-5 *****						
11 Bridge St						BILL300354
86.48-2-5	312 Vac w/imprv		County Inside	18,700		137.95
Johnson Gary R	Carthage 226001	13,900	Town Wide	18,700		65.44
16 Bridge St	FRNT 54.00 DPTH 148.00	18,700	HD301 Carthage Cons Health	18,700	TO	1.88
Carthage, NY 13619	EAST-1075167 NRTH-1449580		Installment Fee			6.16
	DEED BOOK 1599 PG-109					
	FULL MARKET VALUE	18,700				
TOTAL TAX ---						205.27**
	DATE #1	01/31/20	DATE #2	03/31/20	DATE #3	05/29/20
	AMT DUE	74.59	AMT DUE	68.42	AMT DUE	68.42
***** 86.48-2-8.1 *****						
Front St						BILL300355
86.48-2-8.1	331 Com vac w/im		County Inside	20,100		148.28
Miller Steven	Carthage 226001	18,600	Town Wide	20,100		70.33
Miller Andrea	FRNT 150.00 DPTH 116.00	20,100	HD301 Carthage Cons Health	20,100	TO	2.02
6 Champion St	EAST-1075600 NRTH-1449540		Installment Fee			6.62
Carthage, NY 13619	DEED BOOK 2018 PG-11429					
	FULL MARKET VALUE	20,100				
TOTAL TAX ---						220.63**
	DATE #1	01/31/20	DATE #2	03/31/20	DATE #3	05/29/20
	AMT DUE	80.17	AMT DUE	73.54	AMT DUE	73.54

STATE OF NEW YORK
 COUNTY - Jefferson
 TOWN - Champion
 VILLAGE - West Carthage
 SWIS - 223001

2020 TOWN TAX ROLL
 TAXABLE SECTION OF THE ROLL - 1
 TAX MAP NUMBER SEQUENCE
 UNIFORM PERCENT OF VALUE IS 100.00

PAGE 90
 VALUATION DATE-JUL 01, 2018
 TAXABLE STATUS DATE-MAR 01, 2019

TAX MAP PARCEL NUMBER	PROPERTY LOCATION & CLASS	ASSESSMENT	EXEMPTION CODE	COUNTY	TOWN
CURRENT OWNERS NAME	SCHOOL DISTRICT	LAND	TAX DESCRIPTION	TAXABLE VALUE	
CURRENT OWNERS ADDRESS	PARCEL SIZE/GRID COORD	TOTAL	SPECIAL DISTRICTS	TAX AMOUNT	
***** 86.48-2-8.22 *****					
86.48-2-8.22	Front St 312 Vac w/imprv		County Inside	22,800	BILL300356 168.20
Ashcroft Darren	Carthage 226001	15,400	Town Wide	22,800	79.78
21561 Cole Rd	FRNT 94.00 DPTH 74.00	22,800	HD301 Carthage Cons Health	22,800 TO	2.30
Carthage, NY 13619	EAST-1075525 NRTH-1449822		Installment Fee		7.51
	DEED BOOK 2018 PG-15063				
	FULL MARKET VALUE	22,800			
				TOTAL TAX ---	250.28**
		DATE #1	01/31/20	DATE #2	03/31/20
		AMT DUE	90.95	AMT DUE	83.42
				AMT DUE	83.42
***** 86.48-2-8.3 *****					
86.48-2-8.3	95 Front St 210 1 Family Res		County Inside	118,100	BILL300357 871.24
Mooney Rosalind	Carthage 226001	26,200	Town Wide	118,100	413.26
Mooney John	FRNT 150.00 DPTH 115.00	118,100	HD301 Carthage Cons Health	118,100 TO	11.89
95 Front St	EAST-1075514 NRTH-1449412		Installment Fee		38.89
Carthage, NY 13619	DEED BOOK 1797 PG-133				
	FULL MARKET VALUE	118,100			
				TOTAL TAX ---	1,296.39**
		DATE #1	01/31/20	DATE #2	03/31/20
		AMT DUE	471.02	AMT DUE	432.13
				AMT DUE	432.13
***** 86.48-2-10 *****					
86.48-2-10	8 S Main St 411 Apartment		County Inside	126,500	BILL300358 933.21
Ashwood Trustee Margery D	Carthage 226001	12,300	Town Wide	126,500	442.65
6266 Brookdale Ave	FRNT 75.00 DPTH 70.00	126,500	School Relevy		1,086.67
Rubidoux, CA 92509	EAST-1075399 NRTH-1449278		Village Relevy		994.05
	DEED BOOK 2014 PG-2366		HD301 Carthage Cons Health	126,500 TO	12.73
	FULL MARKET VALUE	126,500	Installment Fee		104.08
				TOTAL TAX ---	3,469.31**
		DATE #1	01/31/20	DATE #2	03/31/20
		AMT DUE	1,260.53	AMT DUE	1,156.43
				AMT DUE	1,156.43
***** 86.48-2-11 *****					
86.48-2-11	10 S Main St 210 1 Family Res		County Inside	84,100	BILL300359 620.42
Root Katherine L	Carthage 226001	18,300	Town Wide	84,100	294.28
10 S Main St	FRNT 76.00 DPTH 140.00	84,100	School Relevy		722.44
Carthage, NY 13619	EAST-1075442 NRTH-1449206		HD301 Carthage Cons Health	84,100 TO	8.47
	DEED BOOK 2017 PG-10116		Installment Fee		49.37
	FULL MARKET VALUE	84,100			
				TOTAL TAX ---	1,645.61**
		DATE #1	01/31/20	DATE #2	03/31/20
		AMT DUE	597.92	AMT DUE	548.53
				AMT DUE	548.53

STATE OF NEW YORK
 COUNTY - Jefferson
 TOWN - Champion
 VILLAGE - West Carthage
 SWIS - 223001

2020 TOWN TAX ROLL
 TAXABLE SECTION OF THE ROLL - 1
 TAX MAP NUMBER SEQUENCE
 UNIFORM PERCENT OF VALUE IS 100.00

PAGE 91
 VALUATION DATE-JUL 01, 2018
 TAXABLE STATUS DATE-MAR 01, 2019

TAX MAP PARCEL NUMBER	PROPERTY LOCATION & CLASS	ASSESSMENT	EXEMPTION CODE	COUNTY	TOWN	TAX AMOUNT	
CURRENT OWNERS NAME	SCHOOL DISTRICT	LAND	TAX DESCRIPTION				
CURRENT OWNERS ADDRESS	PARCEL SIZE/GRID COORD	TOTAL	SPECIAL DISTRICTS				
86.48-2-12	12 S Main St 210 1 Family Res		VET COM CT 41131	86.48-2-12		BILL300360	
Allred Travis J	Carthage 226001	22,400	VET DIS CT 41141		10,000		
12 S Main St	FRNT 84.00 DPTH 258.00	115,800	County Inside		78,430	578.59	
Carthage, NY 13619	BANK 810		Town Wide		88,430	309.43	
	EAST-1075474 NRTH-1449112		HD301 Carthage Cons Health		115,800 TO	11.66	
	DEED BOOK 2017 PG-15552		Installment Fee			26.99	
	FULL MARKET VALUE	115,800					
			TOTAL TAX ---			899.68**	
		DATE #1	01/31/20	DATE #2	03/31/20	DATE #3	05/29/20
		AMT DUE	326.89	AMT DUE	299.89	AMT DUE	299.89
86.48-2-17	21 Liberty St 210 1 Family Res		County Inside	86.48-2-17		BILL300361	
Ashcroft John W	Carthage 226001	29,700	Town Wide		178,400	1,316.08	
Ashcroft Laurie	ACRES 0.77	178,400	HD301 Carthage Cons Health		178,400 TO	624.26	
21 Liberty St	EAST-1075034 NRTH-1448538		Installment Fee			17.96	
Carthage, NY 13619	DEED BOOK 1421 PG-91					58.75	
	FULL MARKET VALUE	178,400					
			TOTAL TAX ---			1,958.30**	
		DATE #1	01/31/20	DATE #2	03/31/20	DATE #3	05/29/20
		AMT DUE	711.53	AMT DUE	652.76	AMT DUE	652.76
86.48-2-18	17 Liberty St 311 Res vac land		County Inside	86.48-2-18		BILL300362	
JW's Mechanical LLC	Carthage 226001	9,300	Town Wide		9,300	68.61	
43 N Broad St	FRNT 66.00 DPTH 339.00	9,300	HD301 Carthage Cons Health		9,300 TO	32.54	
Carthage, NY 13619	EAST-1075104 NRTH-1448598		Installment Fee			.94	
	DEED BOOK 2003 PG-13344					3.06	
	FULL MARKET VALUE	9,300					
			TOTAL TAX ---			102.09**	
		DATE #1	01/31/20	DATE #2	03/31/20	DATE #3	05/29/20
		AMT DUE	37.09	AMT DUE	34.03	AMT DUE	34.03
86.48-2-19	11 Liberty St 210 1 Family Res		County Inside	86.48-2-19		BILL300363	
Holmes Randall Bryan	Carthage 226001	9,000	Town Wide		48,800	360.00	
Holmes Shao-Chin	Row house 7	48,800	HD301 Carthage Cons Health		48,800 TO	170.76	
11 Tilgham Pl	FRNT 33.00 DPTH 165.00		Installment Fee			4.91	
Lovettsville, VA 20180	BANK 810					16.07	
	EAST-1075060 NRTH-1448685						
	DEED BOOK 2018 PG-12285						
	FULL MARKET VALUE	48,800					
			TOTAL TAX ---			535.67**	
		DATE #1	01/31/20	DATE #2	03/31/20	DATE #3	05/29/20
		AMT DUE	194.64	AMT DUE	178.55	AMT DUE	178.55

STATE OF NEW YORK
COUNTY - Jefferson
TOWN - Champion
VILLAGE - West Carthage
SWIS - 223001

2020 TOWN TAX ROLL
TAXABLE SECTION OF THE ROLL - 1
TAX MAP NUMBER SEQUENCE
UNIFORM PERCENT OF VALUE IS 100.00

PAGE 92
VALUATION DATE-JUL 01, 2018
TAXABLE STATUS DATE-MAR 01, 2019

TAX MAP PARCEL NUMBER	PROPERTY LOCATION & CLASS	ASSESSMENT	EXEMPTION CODE	COUNTY	TOWN	TAX AMOUNT
CURRENT OWNERS NAME	SCHOOL DISTRICT	LAND	TAX DESCRIPTION			
CURRENT OWNERS ADDRESS	PARCEL SIZE/GRID COORD	TOTAL	SPECIAL DISTRICTS			
***** 86.48-2-20 *****						
11 Liberty St						BILL300364
86.48-2-20	210 1 Family Res		County Inside	44,400		327.55
Holmes Randall B	Carthage 226001	4,400	Town Wide	44,400		155.36
112B Prosperity Ave	Row House 6	44,400	HD301 Carthage Cons Health	44,400	TO	4.47
Leesburg, VA 20175	FRNT 16.00 DPTH 165.00		Installment Fee			14.62
	BANK 810					
	EAST-1075074 NRTH-1448702					
	DEED BOOK 2008 PG-9113					
	FULL MARKET VALUE	44,400				
TOTAL TAX ---						487.38**
	DATE #1	01/31/20	DATE #2	03/31/20	DATE #3	05/29/20
	AMT DUE	177.08	AMT DUE	162.46	AMT DUE	162.46
***** 86.48-2-21 *****						
11 Liberty St						BILL300365
86.48-2-21	210 1 Family Res		County Inside	44,400		327.55
Girard William R	Carthage 226001	4,400	Town Wide	44,400		155.36
411 Walnut St	Row House 5	44,400	HD301 Carthage Cons Health	44,400	TO	4.47
Green Cove Springs, FL 32043	FRNT 16.00 DPTH 165.00		Installment Fee			14.62
	BANK 822					
	EAST-1075084 NRTH-1448716					
	DEED BOOK 2005 PG-12369					
	FULL MARKET VALUE	44,400				
TOTAL TAX ---						487.38**
	DATE #1	01/31/20	DATE #2	03/31/20	DATE #3	05/29/20
	AMT DUE	177.08	AMT DUE	162.46	AMT DUE	162.46
***** 86.48-2-22 *****						
11 Liberty St						BILL300366
86.48-2-22	210 1 Family Res		County Inside	43,500		320.91
Ashcroft Mark A	Carthage 226001	4,000	Town Wide	43,500		152.22
Ashcroft John W	Row House 4	43,500	HD301 Carthage Cons Health	43,500	TO	4.38
43 Broad St	FRNT 16.00 DPTH 132.00		Installment Fee			14.33
West Carthage, NY 13619	EAST-1075078 NRTH-1448740					
	DEED BOOK 2006 PG-154					
	FULL MARKET VALUE	43,500				
TOTAL TAX ---						477.51**
	DATE #1	01/31/20	DATE #2	03/31/20	DATE #3	05/29/20
	AMT DUE	173.50	AMT DUE	159.17	AMT DUE	159.17
***** 86.48-2-23 *****						
11 Liberty St						BILL300367
86.48-2-23	210 1 Family Res		County Inside	43,500		320.91
Ashcroft Mark A	Carthage 226001	4,000	Town Wide	43,500		152.22
Ashcroft John W	Row House 3	43,500	HD301 Carthage Cons Health	43,500	TO	4.38
43 Broad St	FRNT 16.00 DPTH 132.00		Installment Fee			14.33
West Carthage, NY 13619	EAST-1075085 NRTH-1448754					
	DEED BOOK 2006 PG-154					
	FULL MARKET VALUE	43,500				
TOTAL TAX ---						477.51**
	DATE #1	01/31/20	DATE #2	03/31/20	DATE #3	05/29/20
	AMT DUE	173.50	AMT DUE	159.17	AMT DUE	159.17

STATE OF NEW YORK
 COUNTY - Jefferson
 TOWN - Champion
 VILLAGE - West Carthage
 SWIS - 223001

2 0 2 0 T O W N T A X R O L L
 T A X A B L E SECTION OF THE ROLL - 1
 TAX MAP NUMBER SEQUENCE
 UNIFORM PERCENT OF VALUE IS 100.00

PAGE 93
 VALUATION DATE-JUL 01, 2018
 TAXABLE STATUS DATE-MAR 01, 2019

TAX MAP PARCEL NUMBER	PROPERTY LOCATION & CLASS	ASSESSMENT	EXEMPTION CODE	COUNTY	TOWN	TAX AMOUNT
CURRENT OWNERS NAME	SCHOOL DISTRICT	LAND	TAX DESCRIPTION			
CURRENT OWNERS ADDRESS	PARCEL SIZE/GRID COORD	TOTAL	SPECIAL DISTRICTS			
86.48-2-24	11 Liberty St 210 1 Family Res		County Inside	86.48-2-24		BILL300368
Ashcroft Mark	Carthage 226001	4,000	Town Wide			320.91
Ashcroft John W	Row House 2	43,500	HD301 Carthage Cons Health			152.22
43 N Broad St	FRNT 16.00 DPTH 132.00		Installment Fee			4.38
Carthage, NY 13619	EAST-1075095 NRTH-1448766					14.33
	DEED BOOK 2007 PG-20034					
	FULL MARKET VALUE	43,500				
TOTAL TAX ---						477.51**
	DATE #1	01/31/20	DATE #2	03/31/20	DATE #3	05/29/20
	AMT DUE	173.50	AMT DUE	159.17	AMT DUE	159.17
86.48-2-25	11 Liberty St 210 1 Family Res		County Inside	86.48-2-25		BILL300369
Russell Douglas M	Carthage 226001	8,700	Town Wide			366.64
11 Liberty St	Row House 1	49,700	HD301 Carthage Cons Health			173.91
W Carthage, NY 13619	FRNT 35.00 DPTH 132.00		Installment Fee			5.00
	BANK 100					16.37
	EAST-1075109 NRTH-1448789					
	DEED BOOK 2010 PG-13136					
	FULL MARKET VALUE	49,700				
TOTAL TAX ---						545.55**
	DATE #1	01/31/20	DATE #2	03/31/20	DATE #3	05/29/20
	AMT DUE	198.22	AMT DUE	181.85	AMT DUE	181.85
86.48-2-26	9 Liberty St 210 1 Family Res		County Inside	86.48-2-26		BILL300370
Evans Robert D	Carthage 226001	37,400	Town Wide			818.86
Evans Susanne M	ACRES 1.86 BANK 822	111,000	HD301 Carthage Cons Health			388.41
9 Liberty St	EAST-1075248 NRTH-1448748		Installment Fee			11.17
West Carthage, NY 13619	DEED BOOK 2012 PG-9289					36.55
	FULL MARKET VALUE	111,000				
TOTAL TAX ---						1,218.44**
	DATE #1	01/31/20	DATE #2	03/31/20	DATE #3	05/29/20
	AMT DUE	442.71	AMT DUE	406.14	AMT DUE	406.14
86.48-2-27	7 Liberty St 220 2 Family Res		VETFUND/T 41103	86.48-2-27		BILL300371
Shampine Esther C	Carthage 226001	29,500	%VET/C 41112			2,350
7 Liberty St	FRNT 165.00 DPTH 132.00	102,600	County Inside			52,326
Carthage, NY 13619	EAST-1075211 NRTH-1448943		Town Wide			0
	FULL MARKET VALUE	102,600	School Relevy			370.88
			Village Relevy			350.80
			HD301 Carthage Cons Health			314.92
			Installment Fee			806.23
TOTAL TAX ---						1,853.16**
	DATE #1	01/31/20	DATE #2	03/31/20	DATE #3	05/29/20
	AMT DUE	673.31	AMT DUE	617.72	AMT DUE	617.72

STATE OF NEW YORK
 COUNTY - Jefferson
 TOWN - Champion
 VILLAGE - West Carthage
 SWIS - 223001

2 0 2 0 T O W N T A X R O L L
 T A X A B L E SECTION OF THE ROLL - 1
 TAX MAP NUMBER SEQUENCE
 UNIFORM PERCENT OF VALUE IS 100.00

PAGE 94
 VALUATION DATE-JUL 01, 2018
 TAXABLE STATUS DATE-MAR 01, 2019

TAX MAP PARCEL NUMBER	PROPERTY LOCATION & CLASS	ASSESSMENT	EXEMPTION CODE	COUNTY	TOWN	TAX AMOUNT
CURRENT OWNERS NAME	SCHOOL DISTRICT	LAND	TAX DESCRIPTION			
CURRENT OWNERS ADDRESS	PARCEL SIZE/GRID COORD	TOTAL	SPECIAL DISTRICTS			
86.48-2-28	3 Liberty St 220 2 Family Res		County Inside	86.48-2-28		BILL300372
Johnson Brenda	Carthage 226001	29,100	Town Wide			1,018.78
3 Liberty St	FRNT 144.00 DPTH 151.00	138,100	HD301 Carthage Cons Health			483.24
Carthage, NY 13619	BANK 550		Installment Fee			13.90
	EAST-1075333 NRTH-1449108					45.48
	DEED BOOK 1626 PG-243					
	FULL MARKET VALUE	138,100				
TOTAL TAX ---						1,515.92**
	DATE #1	01/31/20	DATE #2	03/31/20	DATE #3	05/29/20
	AMT DUE	550.80	AMT DUE	505.30	AMT DUE	505.30
86.48-2-29	1 Liberty St 220 2 Family Res		County Inside	86.48-2-29		BILL300373
Dawley David L	Carthage 226001	12,200	Town Wide			1,091.08
1 Liberty St	Walsemann L Lf-Use	147,900	HD301 Carthage Cons Health			517.53
Carthage, NY 13619	FRNT 70.00 DPTH 75.00		Installment Fee			14.89
	EAST-1075360 NRTH-1449219					48.71
	DEED BOOK 2006 PG-11045					
	FULL MARKET VALUE	147,900				
TOTAL TAX ---						1,623.50**
	DATE #1	01/31/20	DATE #2	03/31/20	DATE #3	05/29/20
	AMT DUE	589.89	AMT DUE	541.16	AMT DUE	541.16
86.48-2-30	6 1/2 S Main St 210 1 Family Res		VET COM CT 41131	86.48-2-30		BILL300374
Washington Danny R	Carthage 226001	14,500	VET DIS CT 41141			10,000
6 1/2 S Main St	FRNT 58.00 DPTH 143.00	158,200	County Inside			20,000
Carthage, NY 13619	BANK 810		Town Wide			98,200
	EAST-1075269 NRTH-1449321		HD301 Carthage Cons Health			724.44
	DEED BOOK 1772 PG-94		Installment Fee			448.60
	FULL MARKET VALUE	158,200				15.92
TOTAL TAX ---						1,188.96**
	DATE #1	01/31/20	DATE #2	03/31/20	DATE #3	05/29/20
	AMT DUE	431.99	AMT DUE	396.32	AMT DUE	396.32
86.48-2-31.1	6 S Main St 230 3 Family Res		County Inside	86.48-2-31.1		BILL300375
Johnson Gary R	Carthage 226001	25,000	Town Wide			1,088.13
16 Bridge St	FRNT 117.00 DPTH 144.00	147,500	HD301 Carthage Cons Health			516.13
Carthage, NY 13619	EAST-1075188 NRTH-1449373		Installment Fee			14.85
	DEED BOOK 1677 PG-173					48.57
	FULL MARKET VALUE	147,500				
TOTAL TAX ---						1,619.11**
	DATE #1	01/31/20	DATE #2	03/31/20	DATE #3	05/29/20
	AMT DUE	588.28	AMT DUE	539.70	AMT DUE	539.70

STATE OF NEW YORK
 COUNTY - Jefferson
 TOWN - Champion
 VILLAGE - West Carthage
 SWIS - 223001

2 0 2 0 T O W N T A X R O L L
 T A X A B L E SECTION OF THE ROLL - 1
 TAX MAP NUMBER SEQUENCE
 UNIFORM PERCENT OF VALUE IS 100.00

PAGE 95
 VALUATION DATE-JUL 01, 2018
 TAXABLE STATUS DATE-MAR 01, 2019

TAX MAP PARCEL NUMBER	PROPERTY LOCATION & CLASS	ASSESSMENT	EXEMPTION CODE	COUNTY	TOWN	TAX AMOUNT
CURRENT OWNERS NAME	SCHOOL DISTRICT	LAND	TAX DESCRIPTION			
CURRENT OWNERS ADDRESS	PARCEL SIZE/GRID COORD	TOTAL	SPECIAL DISTRICTS			
***** 86.48-2-32 *****						
15 Bridge St						BILL300376
86.48-2-32	482 Det row bldg		County Inside	102,800		758.37
Johnson Gary R	Carthage 226001	23,200	Town Wide	102,800		359.72
16 Bridge St	FRNT 23.00 DPTH 100.00	102,800	HD301 Carthage Cons Health	102,800	TO	10.35
West Carthage, NY 13619	EAST-1075076 NRTH-1449520		Installment Fee			33.85
	DEED BOOK 2004 PG-384					
	FULL MARKET VALUE	102,800				
TOTAL TAX ---						1,128.44**
	DATE #1	01/31/20	DATE #2	03/31/20	DATE #3	05/29/20
	AMT DUE	410.01	AMT DUE	376.14	AMT DUE	376.14
***** 86.48-2-33.1 *****						
4 S Main St						BILL300377
86.48-2-33.1	210 1 Family Res		County Inside	60,700		447.79
Corbett Joseph M	Carthage 226001	7,600	Town Wide	60,700		212.40
Corbett Kristina E	ACRES 0.14	60,700	HD301 Carthage Cons Health	60,700	TO	6.11
9204 Pineapple Rd	EAST-1075117 NRTH-1449456		Installment Fee			19.99
Fort Myers, FL 33967	FULL MARKET VALUE	60,700				
TOTAL TAX ---						666.30**
	DATE #1	01/31/20	DATE #2	03/31/20	DATE #3	05/29/20
	AMT DUE	242.09	AMT DUE	222.10	AMT DUE	222.10
***** 86.48-2-34 *****						
S of S Main St						BILL300378
86.48-2-34	311 Res vac land		County Inside	200		1.48
Johnson Gary R	Carthage 226001	200	Town Wide	200		0.70
16 Bridge St	FRNT 24.00 DPTH 35.00	200	HD301 Carthage Cons Health	200	TO	.02
West Carthage, NY 13619	EAST-1075092 NRTH-1449426		Installment Fee			.07
	DEED BOOK 2004 PG-384					
	FULL MARKET VALUE	200				
TOTAL TAX ---						2.20**
	DATE #1	01/31/20	DATE #2	03/31/20	DATE #3	05/29/20
	AMT DUE	0.81	AMT DUE	0.73	AMT DUE	0.73
***** 86.48-2-35 *****						
14/21 Bridge St						BILL300379
86.48-2-35	421 Restaurant		County Inside	359,800		2,654.30
OConnor's Bridge Street LLC	Carthage 226001	78,000	Town Wide	359,800		1,259.01
72 Bridge St	FRNT 98.00 DPTH 80.00	359,800	HD301 Carthage Cons Health	359,800	TO	36.22
Carthage, NY 13619	EAST-1075028 NRTH-1449482		Installment Fee			118.49
	DEED BOOK 2013 PG-18896					
	FULL MARKET VALUE	359,800				
TOTAL TAX ---						3,949.53**
	DATE #1	01/31/20	DATE #2	03/31/20	DATE #3	05/29/20
	AMT DUE	1,435.00	AMT DUE	1,316.51	AMT DUE	1,316.51

STATE OF NEW YORK
COUNTY - Jefferson
TOWN - Champion
VILLAGE - West Carthage
SWIS - 223001

2 0 2 0 T O W N T A X R O L L
T A X A B L E SECTION OF THE ROLL - 1
TAX MAP NUMBER SEQUENCE
UNIFORM PERCENT OF VALUE IS 100.00

PAGE 96
VALUATION DATE-JUL 01, 2018
TAXABLE STATUS DATE-MAR 01, 2019

TAX MAP PARCEL NUMBER	PROPERTY LOCATION & CLASS	ASSESSMENT	EXEMPTION CODE	COUNTY	TOWN	TAX AMOUNT
CURRENT OWNERS NAME	SCHOOL DISTRICT	LAND	TAX DESCRIPTION			
CURRENT OWNERS ADDRESS	PARCEL SIZE/GRID COORD	TOTAL	SPECIAL DISTRICTS			
***** 86.48-2-37 *****						
19 Bridge St						BILL300380
86.48-2-37	421 Restaurant		County Inside	182,200		1,344.12
Johnson Gary	Carthage 226001	110,000	Town Wide	182,200		637.56
16 Bridge St	FRNT 168.00 DPTH 168.00	182,200	HD301 Carthage Cons Health	182,200	TO	18.34
Carthage, NY 13619	EAST-1074980 NRTH-1449368		Installment Fee			60.00
	DEED BOOK 1739 PG-185					
	FULL MARKET VALUE	182,200				
TOTAL TAX ---						2,000.02**
	DATE #1	01/31/20	DATE #2	03/31/20	DATE #3	05/29/20
	AMT DUE	726.68	AMT DUE	666.67	AMT DUE	666.67
***** 86.48-2-38 *****						
3 S Jefferson St						BILL300381
86.48-2-38	210 1 Family Res		County Inside	110,700		816.65
Hutchins Larry M	Carthage 226001	14,900	Town Wide	110,700		387.36
Hutchins Francine J	Hutchins PJ - LF USE	110,700	HD301 Carthage Cons Health	110,700	TO	11.14
430 Rte 146 Lot 42	FRNT 60.00 DPTH 145.00		Installment Fee			36.45
Clifton Park, NY 12065	BANK 550					
	EAST-1075054 NRTH-1449294					
	DEED BOOK 1812 PG-337					
	FULL MARKET VALUE	110,700				
TOTAL TAX ---						1,215.15**
	DATE #1	01/31/20	DATE #2	03/31/20	DATE #3	05/29/20
	AMT DUE	441.50	AMT DUE	405.05	AMT DUE	405.05
***** 86.48-2-39 *****						
5 S Jefferson St						BILL300382
86.48-2-39	210 1 Family Res		County Inside	125,400		925.09
Merkley Hugh	Carthage 226001	15,500	Town Wide	125,400		438.80
Merkley Nina	FRNT 63.00 DPTH 145.00	125,400	HD301 Carthage Cons Health	125,400	TO	12.62
5 S Jefferson St	EAST-1075105 NRTH-1449261		Installment Fee			41.30
Carthage, NY 13619	FULL MARKET VALUE	125,400				
TOTAL TAX ---						1,376.51**
	DATE #1	01/31/20	DATE #2	03/31/20	DATE #3	05/29/20
	AMT DUE	500.15	AMT DUE	458.83	AMT DUE	458.83
***** 86.48-2-40 *****						
7 S Jefferson St						BILL300383
86.48-2-40	210 1 Family Res		County Inside	151,800		1,119.85
Homan Ricky R	Carthage 226001	23,400	Town Wide	151,800		531.18
Homan Kathleen F	FRNT 106.00 DPTH 141.00	151,800	HD301 Carthage Cons Health	151,800	TO	15.28
7 S Jefferson St	EAST-1075173 NRTH-1449214		Installment Fee			49.99
Carthage, NY 13619	DEED BOOK 932 PG-00544					
	FULL MARKET VALUE	151,800				
TOTAL TAX ---						1,666.31**
	DATE #1	01/31/20	DATE #2	03/31/20	DATE #3	05/29/20
	AMT DUE	605.44	AMT DUE	555.43	AMT DUE	555.43

STATE OF NEW YORK
 COUNTY - Jefferson
 TOWN - Champion
 VILLAGE - West Carthage
 SWIS - 223001

2 0 2 0 T O W N T A X R O L L
 T A X A B L E SECTION OF THE ROLL - 1
 TAX MAP NUMBER SEQUENCE
 UNIFORM PERCENT OF VALUE IS 100.00

PAGE 97
 VALUATION DATE-JUL 01, 2018
 TAXABLE STATUS DATE-MAR 01, 2019

TAX MAP PARCEL NUMBER	PROPERTY LOCATION & CLASS	ASSESSMENT	EXEMPTION CODE	COUNTY	TOWN	TAX AMOUNT
CURRENT OWNERS NAME	SCHOOL DISTRICT	LAND	TAX DESCRIPTION	TAXABLE VALUE		
CURRENT OWNERS ADDRESS	PARCEL SIZE/GRID COORD	TOTAL	SPECIAL DISTRICTS			
***** 86.48-2-41 *****						
86.48-2-41	2 S Jefferson St					BILL300384
Richardson Harley L	210 1 Family Res		VET WAR CT 41121	12,000	6,000	
Richardson Veronica A	Carthage 226001	11,800	VET DIS CT 41141	18,945	18,945	
2 S Jefferson St	FRNT 54.00 DPTH 105.00	126,300	County Inside	95,355		703.45
Carthage, NY 13619	EAST-1074886 NRTH-1449198		Town Wide	101,355		354.66
	DEED BOOK 2012 PG-4775		HD301 Carthage Cons Health	126,300	TO	12.71
	FULL MARKET VALUE	126,300	Installment Fee			32.12
			TOTAL TAX ---			1,070.82**
			DATE #1 01/31/20	DATE #2 03/31/20	DATE #3 05/29/20	
			AMT DUE 389.06	AMT DUE 356.94	AMT DUE 356.94	
***** 86.48-2-42 *****						
4 S Jefferson St BILL300385						
86.48-2-42	220 2 Family Res		County Inside	101,000		745.09
Hall Ronald R	Carthage 226001	20,300	Town Wide	101,000		353.42
4 S Jefferson St	FRNT 82.00 DPTH 165.00	101,000	HD301 Carthage Cons Health	101,000	TO	10.17
Carthage, NY 13619	EAST-1074923 NRTH-1449139		Installment Fee			33.26
	DEED BOOK 1760 PG-310					
	FULL MARKET VALUE	101,000				
			TOTAL TAX ---			1,108.68**
			DATE #1 01/31/20	DATE #2 03/31/20	DATE #3 05/29/20	
			AMT DUE 402.82	AMT DUE 369.56	AMT DUE 369.56	
***** 86.48-2-43 *****						
6-8 S Jefferson St BILL300386						
86.48-2-43	411 Apartment		County Inside	131,300		968.62
Magro Stefano	Carthage 226001	20,300	Town Wide	131,300		459.45
Magro Marinatonia	FRNT 82.00 DPTH 165.00	131,300	HD301 Carthage Cons Health	131,300	TO	13.22
20334 Co Rte 45	EAST-1074992 NRTH-1449092		Installment Fee			43.24
Carthage, NY 13619	DEED BOOK 1840 PG-284					
	FULL MARKET VALUE	131,300				
			TOTAL TAX ---			1,441.29**
			DATE #1 01/31/20	DATE #2 03/31/20	DATE #3 05/29/20	
			AMT DUE 523.67	AMT DUE 480.43	AMT DUE 480.43	
***** 86.48-2-44 *****						
10 S Jefferson St BILL300387						
86.48-2-44	210 1 Family Res		VET WAR CT 41121	12,000	6,000	
Bankard Thomas	Carthage 226001	16,100	VET DIS CT 41141	13,860	13,860	
10 S Jefferson St	FRNT 76.00 DPTH 115.00	138,600	County Inside	112,740		831.70
West Carthage, NY 13619	EAST-1075069 NRTH-1449055		Town Wide	118,740		415.50
	DEED BOOK 2010 PG-17144		HD301 Carthage Cons Health	138,600	TO	13.95
	FULL MARKET VALUE	138,600	Installment Fee			37.83
			TOTAL TAX ---			1,261.15**
			DATE #1 01/31/20	DATE #2 03/31/20	DATE #3 05/29/20	
			AMT DUE 458.22	AMT DUE 420.38	AMT DUE 420.38	

STATE OF NEW YORK
 COUNTY - Jefferson
 TOWN - Champion
 VILLAGE - West Carthage
 SWIS - 223001

2020 TOWN TAX ROLL
 TAXABLE SECTION OF THE ROLL - 1
 TAX MAP NUMBER SEQUENCE
 UNIFORM PERCENT OF VALUE IS 100.00

PAGE 98
 VALUATION DATE-JUL 01, 2018
 TAXABLE STATUS DATE-MAR 01, 2019

TAX MAP PARCEL NUMBER	PROPERTY LOCATION & CLASS	ASSESSMENT	EXEMPTION CODE	COUNTY	TOWN	TAX AMOUNT
CURRENT OWNERS NAME	SCHOOL DISTRICT	LAND	TAX DESCRIPTION			
CURRENT OWNERS ADDRESS	PARCEL SIZE/GRID COORD	TOTAL	SPECIAL DISTRICTS			
***** 86.48-2-45 *****						
10 Liberty St				86.48-2-45		BILL300388
86.48-2-45	230 3 Family Res		County Inside			1,048.29
Heinisch David A	Carthage 226001	10,900	Town Wide			497.24
Heinisch Lucinda L	ACRES 0.20	142,100	School Relevy			1,220.67
PO Box 85	EAST-1075001 NRTH-1448984		HD301 Carthage Cons Health	142,100	TO	14.30
West Islip, NY 11795	DEED BOOK 2007 PG-8558		Installment Fee			83.42
	FULL MARKET VALUE	142,100				
TOTAL TAX ---						2,780.50**
	DATE #1	01/31/20	DATE #2	03/31/20	DATE #3	05/29/20
	AMT DUE	1,010.26	AMT DUE	926.83	AMT DUE	926.83
***** 86.48-2-46 *****						
12 Liberty St				86.48-2-46		BILL300389
86.48-2-46	210 1 Family Res		County Inside			1,005.50
Potter Jeffrey Lynn Jr	Carthage 226001	17,000	Town Wide			476.94
Wood Brett M	FRNT 66.00 DPTH 165.00	136,300	HD301 Carthage Cons Health	136,300	TO	13.72
12 Liberty St	BANK 810		Installment Fee			44.88
Carthage, NY 13619	EAST-1074950 NRTH-1448939					
	DEED BOOK 2016 PG-9200					
	FULL MARKET VALUE	136,300				
TOTAL TAX ---						1,496.16**
	DATE #1	01/31/20	DATE #2	03/31/20	DATE #3	05/29/20
	AMT DUE	543.60	AMT DUE	498.72	AMT DUE	498.72
***** 86.48-2-47 *****						
14 Liberty St				86.48-2-47		BILL300390
86.48-2-47	210 1 Family Res		County Inside			621.89
ODonnell Cassidy D	Carthage 226001	17,100	Town Wide			294.98
c/o Citizen Bank NA	FRNT 66.00 DPTH 165.00	84,300	HD301 Carthage Cons Health	84,300	TO	8.49
PO Box 2800	BANK 810		Installment Fee			27.76
Glen Allen, VA 23058-2800	EAST-1074915 NRTH-1448883					
	DEED BOOK 2019 PG-2021					
	FULL MARKET VALUE	84,300				
TOTAL TAX ---						925.36**
	DATE #1	01/31/20	DATE #2	03/31/20	DATE #3	05/29/20
	AMT DUE	336.22	AMT DUE	308.45	AMT DUE	308.45
***** 86.48-2-48 *****						
16 Liberty St				86.48-2-48		BILL300391
86.48-2-48	210 1 Family Res		County Inside			1,224.61
PHH Mortgage Corporation	Carthage 226001	18,300	Town Wide			580.87
1 Mortgage Way	FRNT 66.00 DPTH 240.00	166,000	HD301 Carthage Cons Health	166,000	TO	16.71
Mount Laurel, NJ 08054	EAST-1074848 NRTH-1448848		Installment Fee			54.67
	DEED BOOK 2018 PG-8118					
	FULL MARKET VALUE	166,000				
TOTAL TAX ---						1,822.19**
	DATE #1	01/31/20	DATE #2	03/31/20	DATE #3	05/29/20
	AMT DUE	662.08	AMT DUE	607.39	AMT DUE	607.39

STATE OF NEW YORK
 COUNTY - Jefferson
 TOWN - Champion
 VILLAGE - West Carthage
 SWIS - 223001

2020 TOWN TAX ROLL
 TAXABLE SECTION OF THE ROLL - 1
 TAX MAP NUMBER SEQUENCE
 UNIFORM PERCENT OF VALUE IS 100.00

PAGE 99
 VALUATION DATE-JUL 01, 2018
 TAXABLE STATUS DATE-MAR 01, 2019

TAX MAP PARCEL NUMBER	PROPERTY LOCATION & CLASS	ASSESSMENT	EXEMPTION CODE	COUNTY	TOWN	TAX AMOUNT
CURRENT OWNERS NAME	SCHOOL DISTRICT	LAND	TAX DESCRIPTION			
CURRENT OWNERS ADDRESS	PARCEL SIZE/GRID COORD	TOTAL	SPECIAL DISTRICTS			
86.48-2-49	18 Liberty St 210 1 Family Res		County Inside	86.48-2-49		BILL300392
Viney Richard M	Carthage 226001	17,000	Town Wide			900.75
4203 Butternut Ct	FRNT 66.00 DPTH 165.00	122,100	HD301 Carthage Cons Health			427.25
Houston, TX 77088	BANK 810		Installment Fee			12.29
	EAST-1074843 NRTH-1448773					40.21
	DEED BOOK 2009 PG-10634					
	FULL MARKET VALUE	122,100				
			TOTAL TAX ---			1,340.29**
	DATE #1	01/31/20	DATE #2	03/31/20	DATE #3	05/29/20
	AMT DUE	486.98	AMT DUE	446.76	AMT DUE	446.76
86.48-2-50	20 Liberty St 210 1 Family Res		County Inside	86.48-2-50		BILL300393
Lyse John L	Carthage 226001	17,000	Town Wide			944.27
Lyse Lauren T	FRNT 66.00 DPTH 165.00	128,000	HD301 Carthage Cons Health			447.90
20 Liberty St	EAST-1074806 NRTH-1448720		Installment Fee			12.88
Carthage, NY 13619	DEED BOOK 2008 PG-8212					42.15
	FULL MARKET VALUE	128,000				
			TOTAL TAX ---			1,405.05**
	DATE #1	01/31/20	DATE #2	03/31/20	DATE #3	05/29/20
	AMT DUE	510.50	AMT DUE	468.35	AMT DUE	468.35
86.48-2-51	22 Liberty St 210 1 Family Res		County Inside	86.48-2-51		BILL300394
Calamusa Donald B	Carthage 226001	12,200	Town Wide			911.08
Calamusa Yolanda L	FRNT 44.00 DPTH 180.00	123,500	HD301 Carthage Cons Health			432.15
22 Liberty St	EAST-1074770 NRTH-1448678		Installment Fee			12.43
Carthage, NY 13619	DEED BOOK 2019 PG-18584					40.67
	FULL MARKET VALUE	123,500				
			TOTAL TAX ---			1,355.66**
	DATE #1	01/31/20	DATE #2	03/31/20	DATE #3	05/29/20
	AMT DUE	492.57	AMT DUE	451.88	AMT DUE	451.88
86.48-2-52	24 Liberty St 210 1 Family Res		County Inside	86.48-2-52		BILL300395
Nowicki Kevin S	Carthage 226001	12,100	Town Wide			855.75
24 Liberty St	FRNT 43.00 DPTH 190.00	116,000	HD301 Carthage Cons Health			405.91
Carthage, NY 13619	BANK 822		Installment Fee			11.68
	EAST-1074743 NRTH-1448644					38.20
	DEED BOOK 2012 PG-5843					
	FULL MARKET VALUE	116,000				
			TOTAL TAX ---			1,273.34**
	DATE #1	01/31/20	DATE #2	03/31/20	DATE #3	05/29/20
	AMT DUE	462.66	AMT DUE	424.44	AMT DUE	424.44

STATE OF NEW YORK
COUNTY - Jefferson
TOWN - Champion
VILLAGE - West Carthage
SWIS - 223001

2020 TOWN TAX ROLL
TAXABLE SECTION OF THE ROLL - 1
TAX MAP NUMBER SEQUENCE
UNIFORM PERCENT OF VALUE IS 100.00

PAGE 100
VALUATION DATE-JUL 01, 2018
TAXABLE STATUS DATE-MAR 01, 2019

TAX MAP PARCEL NUMBER	PROPERTY LOCATION & CLASS	ASSESSMENT	EXEMPTION CODE	COUNTY	TOWN	TAX AMOUNT
CURRENT OWNERS NAME	SCHOOL DISTRICT	LAND	TAX DESCRIPTION			
CURRENT OWNERS ADDRESS	PARCEL SIZE/GRID COORD	TOTAL	SPECIAL DISTRICTS			
***** 86.48-2-53 *****						
86.48-2-53	26 Liberty St					BILL300396
Gutierrez-Manco Cristian	210 1 Family Res		County Inside	117,900		869.77
Salas-Hincapie Tatianna	Carthage 226001	12,600	Town Wide	117,900		412.56
26 Liberty St	FRNT 44.00 DPTH 199.00	117,900	HD301 Carthage Cons Health	117,900	TO	11.87
Carthage, NY 13619	BANK 822		Installment Fee			38.83
	EAST-1074717 NRTH-1448610					
	DEED BOOK 2011 PG-17178					
	FULL MARKET VALUE	117,900				
TOTAL TAX ---						1,294.20**
	DATE #1	01/31/20	DATE #2	03/31/20	DATE #3	05/29/20
	AMT DUE	470.23	AMT DUE	431.40	AMT DUE	431.40
***** 86.48-2-54 *****						
86.48-2-54	28 Liberty St					BILL300397
Voyce Tony L	210 1 Family Res		County Inside	164,000		1,209.85
Wroten Voyce Martha	Carthage 226001	13,300	Town Wide	164,000		573.87
28 Liberty St	FRNT 46.00 DPTH 205.00	164,000	HD301 Carthage Cons Health	164,000	TO	16.51
Carthage, NY 13619	EAST-1074687 NRTH-1448576		Installment Fee			54.01
	DEED BOOK 2019 PG-4545					
	FULL MARKET VALUE	164,000				
PRIOR OWNER ON 3/01/2019						
Burns Robert D						
TOTAL TAX ---						1,800.23**
	DATE #1	01/31/20	DATE #2	03/31/20	DATE #3	05/29/20
	AMT DUE	654.10	AMT DUE	600.07	AMT DUE	600.07
***** 86.48-2-55 *****						
86.48-2-55	30 Liberty St					BILL300398
Smith Richard A	210 1 Family Res		County Inside	70,600		520.83
30 Liberty St	Carthage 226001	1,530	Town Wide	70,600		247.04
Carthage, NY 13619	FRNT 53.00 DPTH 214.00	70,600	HD301 Carthage Cons Health	70,600	TO	7.11
	BANK 100		Installment Fee			23.25
	EAST-1074657 NRTH-1448536					
	DEED BOOK 2013 PG-3392					
	FULL MARKET VALUE	70,600				
TOTAL TAX ---						774.98**
	DATE #1	01/31/20	DATE #2	03/31/20	DATE #3	05/29/20
	AMT DUE	281.59	AMT DUE	258.32	AMT DUE	258.32
***** 86.48-2-56.2 *****						
86.48-2-56.2	32 Liberty St					BILL300399
Vanhorn Richard C	210 1 Family Res		VET WAR CT 41121	12,000	6,000	
Vanhorn Donna M	Carthage 226001	35,600	County Inside	113,400		836.57
32 Liberty St	ACRES 1.40	125,400	Town Wide	119,400		417.81
W Carthage, NY 13619	EAST-1074560 NRTH-1448407		HD301 Carthage Cons Health	125,400	TO	12.62
	DEED BOOK 1203 PG-232		Installment Fee			38.01
	FULL MARKET VALUE	125,400				
TOTAL TAX ---						1,267.00**
	DATE #1	01/31/20	DATE #2	03/31/20	DATE #3	05/29/20
	AMT DUE	460.35	AMT DUE	422.33	AMT DUE	422.33

STATE OF NEW YORK
 COUNTY - Jefferson
 TOWN - Champion
 VILLAGE - West Carthage
 SWIS - 223001

2 0 2 0 T O W N T A X R O L L
 T A X A B L E SECTION OF THE ROLL - 1
 TAX MAP NUMBER SEQUENCE
 UNIFORM PERCENT OF VALUE IS 100.00

PAGE 101
 VALUATION DATE-JUL 01, 2018
 TAXABLE STATUS DATE-MAR 01, 2019

TAX MAP PARCEL NUMBER	PROPERTY LOCATION & CLASS	ASSESSMENT	EXEMPTION CODE	COUNTY	TOWN	TAX AMOUNT
CURRENT OWNERS NAME	SCHOOL DISTRICT	LAND	TAX DESCRIPTION			
CURRENT OWNERS ADDRESS	PARCEL SIZE/GRID COORD	TOTAL	SPECIAL DISTRICTS			
86.48-2-57	36 Liberty St 210 1 Family Res		County Inside	86.48-2-57		BILL300400 678.70
Marcinko Mark S	Carthage 226001	22,200	Town Wide			321.93
Guss Dawn M	ACRES 0.46	92,000	HD301 Carthage Cons Health		TO	9.26
36 Liberty St	EAST-1074468 NRTH-1448272		Installment Fee			30.30
Carthage, NY 13619	DEED BOOK 2016 PG-5042					
	FULL MARKET VALUE	92,000				
TOTAL TAX ---						1,009.89**
	DATE #1	01/31/20	DATE #2	03/31/20	DATE #3	05/29/20
	AMT DUE	366.93	AMT DUE	336.63	AMT DUE	336.63
86.48-2-58	38 Liberty St 210 1 Family Res		County Inside	86.48-2-58		BILL300401 572.47
Chartrand Tyranny Alaska	Carthage 226001	25,900	Town Wide			271.54
c/o Citizen Bank NA	FRNT 140.00 DPTH 126.00	77,600	HD301 Carthage Cons Health		TO	7.81
PO Box 2800	BANK 810		Installment Fee			25.55
Glen Allen, VA 23058-2800	EAST-1074449 NRTH-1448139					
	DEED BOOK 2019 PG-1518					
	FULL MARKET VALUE	77,600				
TOTAL TAX ---						851.82**
	DATE #1	01/31/20	DATE #2	03/31/20	DATE #3	05/29/20
	AMT DUE	309.49	AMT DUE	283.94	AMT DUE	283.94
86.48-2-59	10 Rulison St 270 Mfg housing		County Inside	86.48-2-59		BILL300402 261.15
Burto Kent D	Carthage 226001	25,700	Town Wide			123.87
21700 Farney Pit Rd	Lf Est Marilyn Lang	35,400	HD301 Carthage Cons Health		TO	3.56
Carthage, NY 13619	FRNT 125.00 DPTH 139.00		Installment Fee			11.66
	EAST-1074366 NRTH-1448233					
	DEED BOOK 2018 PG-15509					
	FULL MARKET VALUE	35,400				
TOTAL TAX ---						388.58**
	DATE #1	01/31/20	DATE #2	03/31/20	DATE #3	05/29/20
	AMT DUE	141.20	AMT DUE	129.52	AMT DUE	129.52
86.48-2-60	8 Rulison St 210 1 Family Res		County Inside	86.48-2-60		BILL300403 939.85
Williams Claude	Carthage 226001	19,400	Town Wide			445.80
Williams Jean	FRNT 72.00 DPTH 205.00	127,400	HD301 Carthage Cons Health		TO	12.82
8 Rulison St	EAST-1074321 NRTH-1448336		Installment Fee			41.95
W Carthage, NY 13619	FULL MARKET VALUE	127,400				
TOTAL TAX ---						1,398.47**
	DATE #1	01/31/20	DATE #2	03/31/20	DATE #3	05/29/20
	AMT DUE	508.12	AMT DUE	466.15	AMT DUE	466.15

STATE OF NEW YORK
 COUNTY - Jefferson
 TOWN - Champion
 VILLAGE - West Carthage
 SWIS - 223001

2020 TOWN TAX ROLL
 TAXABLE SECTION OF THE ROLL - 1
 TAX MAP NUMBER SEQUENCE
 UNIFORM PERCENT OF VALUE IS 100.00

PAGE 102
 VALUATION DATE-JUL 01, 2018
 TAXABLE STATUS DATE-MAR 01, 2019

TAX MAP PARCEL NUMBER	PROPERTY LOCATION & CLASS	ASSESSMENT	EXEMPTION CODE	COUNTY	TOWN	TAX AMOUNT
CURRENT OWNERS NAME	SCHOOL DISTRICT	LAND	TAX DESCRIPTION			
CURRENT OWNERS ADDRESS	PARCEL SIZE/GRID COORD	TOTAL	SPECIAL DISTRICTS			
86.48-2-61	6 Rulison St 210 1 Family Res		VET WAR CT 41121	86.48-2-61		BILL300404
Hancock Life Tenant Ann M	Carthage 226001	24,800	SENIOR C 41802		6,000	
Johnson Carol Jean	Lf Est Anne Hancock	125,300	SENIOR T/S 41806		0	
6 Rulison St	FRNT 97.00 DPTH 208.00		County Inside		90,640	668.66
West Carthage, NY 13619	EAST-1074265 NRTH-1448397		Town Wide		83,510	292.22
	DEED BOOK 2018 PG-7149		HD301 Carthage Cons Health		125,300 TO	12.61
	FULL MARKET VALUE	125,300	Installment Fee			29.20
			TOTAL TAX ---			973.49**
			DATE #1 01/31/20 DATE #2 03/31/20 DATE #3 05/29/20			
			AMT DUE 353.71 AMT DUE 324.49 AMT DUE 324.49			
86.48-2-62	4 Rulison St 210 1 Family Res		County Inside	86.48-2-62		BILL300405
Nutting Wesley T	Carthage 226001	19,900	Town Wide		87,600	646.24
Nutting Carol	FRNT 74.00 DPTH 213.00	87,600	HD301 Carthage Cons Health		87,600 TO	306.53
4 Rulison St	EAST-1074211 NRTH-1448454		Installment Fee			8.82
Carthage, NY 13619	DEED BOOK 1444 PG-237					28.85
	FULL MARKET VALUE	87,600				
			TOTAL TAX ---			961.59**
			DATE #1 01/31/20 DATE #2 03/31/20 DATE #3 05/29/20			
			AMT DUE 349.38 AMT DUE 320.53 AMT DUE 320.53			
86.48-2-63	51 Bridge St 210 1 Family Res		County Inside	86.48-2-63		BILL300406
Boulio Mary B	Carthage 226001	16,400	Town Wide		85,900	633.70
51 Bridge St	FRNT 69.00 DPTH 140.00	85,900	HD301 Carthage Cons Health		85,900 TO	300.58
Cartahge, NY 13619	BANK 100		Installment Fee			8.65
	EAST-1074096 NRTH-1448484					28.29
	DEED BOOK 1888 PG-162					
	FULL MARKET VALUE	85,900				
			TOTAL TAX ---			942.93**
			DATE #1 01/31/20 DATE #2 03/31/20 DATE #3 05/29/20			
			AMT DUE 342.60 AMT DUE 314.31 AMT DUE 314.31			
86.48-2-64	49 1/2 Bridge St 210 1 Family Res		County Inside	86.48-2-64		BILL300407
Flynn Marsha J	Carthage 226001	9,400	Town Wide		96,800	714.11
Alan Flynn	FRNT 37.00 DPTH 141.00	96,800	School Relevy		96,800	338.72
3 Stone St	EAST-1074134 NRTH-1448523		HD301 Carthage Cons Health		96,800 TO	271.74
Carthage, NY 13619	DEED BOOK 2003 PG-1143		Installment Fee			9.74
	FULL MARKET VALUE	96,800				40.03
			TOTAL TAX ---			1,334.31**
			DATE #1 01/31/20 DATE #2 03/31/20 DATE #3 05/29/20			
			AMT DUE 484.80 AMT DUE 444.77 AMT DUE 444.77			

STATE OF NEW YORK
 COUNTY - Jefferson
 TOWN - Champion
 VILLAGE - West Carthage
 SWIS - 223001

2020 TOWN TAX ROLL
 TAXABLE SECTION OF THE ROLL - 1
 TAX MAP NUMBER SEQUENCE
 UNIFORM PERCENT OF VALUE IS 100.00

PAGE 103
 VALUATION DATE-JUL 01, 2018
 TAXABLE STATUS DATE-MAR 01, 2019

TAX MAP PARCEL NUMBER	PROPERTY LOCATION & CLASS	ASSESSMENT	EXEMPTION CODE	COUNTY	TOWN	TAX AMOUNT
CURRENT OWNERS NAME	SCHOOL DISTRICT	LAND	TAX DESCRIPTION			
CURRENT OWNERS ADDRESS	PARCEL SIZE/GRID COORD	TOTAL	SPECIAL DISTRICTS			
86.48-2-65	49 Bridge St 210 1 Family Res		County Inside	86.48-2-65		BILL300408
Hutt Stephen	Carthage 226001	8,400	Town Wide			691.98
Hutt Gail	FRNT 33.00 DPTH 140.00	93,800	HD301 Carthage Cons Health			328.23
49 Bridge St	EAST-1074157 NRTH-1448547		Installment Fee			9.44
Carthage, NY 13619	DEED BOOK 2004 PG-17326					30.89
	FULL MARKET VALUE	93,800				
TOTAL TAX ---						1,029.65**
	DATE #1	01/31/20	DATE #2	03/31/20	DATE #3	05/29/20
	AMT DUE	374.12	AMT DUE	343.21	AMT DUE	343.21
86.48-2-66	47-47 1/2 Bridge St 480 Mult-use bld		County Inside	86.48-2-66		BILL300409
Carter Gary	Carthage 226001	35,600	Town Wide			929.52
2226 Doran Rd	ACRES 0.75 BANK 250	126,000	HD301 Carthage Cons Health			440.90
Copenhagen, NY 13626	EAST-1074269 NRTH-1448570		Installment Fee			12.68
	DEED BOOK 2011 PG-10115					41.49
	FULL MARKET VALUE	126,000				
TOTAL TAX ---						1,383.10**
	DATE #1	01/31/20	DATE #2	03/31/20	DATE #3	05/29/20
	AMT DUE	502.53	AMT DUE	461.03	AMT DUE	461.03
86.48-2-67	43 Bridge St 210 1 Family Res		County Inside	86.48-2-67		BILL300410
Moser Kendall	Carthage 226001	18,600	Town Wide			1,106.57
Moser Janessa	FRNT 66.00 DPTH 330.00	150,000	HD301 Carthage Cons Health			524.88
21847 Co Rte 47	EAST-1074350 NRTH-1448612		Installment Fee			15.10
Carthage, NY 13619	DEED BOOK 2018 PG-6494					49.40
	FULL MARKET VALUE	150,000				
TOTAL TAX ---						1,646.55**
	DATE #1	01/31/20	DATE #2	03/31/20	DATE #3	05/29/20
	AMT DUE	598.25	AMT DUE	548.85	AMT DUE	548.85
86.48-2-68	41 Bridge St 210 1 Family Res		County Inside	86.48-2-68		BILL300411
Agresti Kathleen C	Carthage 226001	18,600	Town Wide			1,334.52
41 Bridge St	FRNT 66.00 DPTH 329.00	180,900	HD301 Carthage Cons Health			633.01
West Carthage, NY 13619	BANK 550		Installment Fee			18.21
	EAST-1074398 NRTH-1448658					59.57
	DEED BOOK 2005 PG-5652					
	FULL MARKET VALUE	180,900				
TOTAL TAX ---						1,985.74**
	DATE #1	01/31/20	DATE #2	03/31/20	DATE #3	05/29/20
	AMT DUE	721.49	AMT DUE	661.91	AMT DUE	661.91

STATE OF NEW YORK
 COUNTY - Jefferson
 TOWN - Champion
 VILLAGE - West Carthage
 SWIS - 223001

2 0 2 0 T O W N T A X R O L L
 T A X A B L E SECTION OF THE ROLL - 1
 TAX MAP NUMBER SEQUENCE
 UNIFORM PERCENT OF VALUE IS 100.00

PAGE 104
 VALUATION DATE-JUL 01, 2018
 TAXABLE STATUS DATE-MAR 01, 2019

TAX MAP PARCEL NUMBER	PROPERTY LOCATION & CLASS	ASSESSMENT	EXEMPTION CODE	COUNTY	TOWN	TAX AMOUNT
CURRENT OWNERS NAME	SCHOOL DISTRICT	LAND	TAX DESCRIPTION			
CURRENT OWNERS ADDRESS	PARCEL SIZE/GRID COORD	TOTAL	SPECIAL DISTRICTS			
86.48-2-69	39 Bridge St			86.48-2-69		BILL300412
Grau Marty L	210 1 Family Res		County Inside			1,257.07
Grau Penelope J	Carthage 226001	18,600	Town Wide			596.26
39 Bridge St	FRNT 66.00 DPTH 330.00	170,400	HD301 Carthage Cons Health		TO	17.15
Carthage, NY 13619	EAST-1074444 NRTH-1448706		Installment Fee			56.11
	FULL MARKET VALUE	170,400				
TOTAL TAX ---						1,870.48**
	DATE #1	01/31/20	DATE #2	03/31/20	DATE #3	05/29/20
	AMT DUE	679.61	AMT DUE	623.49	AMT DUE	623.49
***** 86.48-2-70 *****						
86.48-2-70	37 Bridge St			86.48-2-70		BILL300413
Davis Franklin W	210 1 Family Res		County Inside			1,526.33
Davis Erica	Carthage 226001	26,500	Town Wide			723.99
37 Bridge St	ACRES 0.60 BANK 810	206,900	HD301 Carthage Cons Health		TO	20.83
Carthage, NY 13619	EAST-1074503 NRTH-1448751		Installment Fee			68.13
	DEED BOOK 2006 PG-4084					
	FULL MARKET VALUE	206,900				
TOTAL TAX ---						2,271.15**
	DATE #1	01/31/20	DATE #2	03/31/20	DATE #3	05/29/20
	AMT DUE	825.18	AMT DUE	757.05	AMT DUE	757.05
***** 86.48-2-71 *****						
86.48-2-71	35 Bridge St			86.48-2-71		BILL300414
Kratzat Kathleen M	210 1 Family Res		County Inside			1,475.43
Kratzat Robert A	Carthage 226001	18,600	Town Wide			699.84
35 Bridge St	FRNT 66.00 DPTH 328.00	200,000	HD301 Carthage Cons Health		TO	20.13
Carthage, NY 13619	EAST-1074546 NRTH-1448813		Installment Fee			65.86
	DEED BOOK 1666 PG-254					
	FULL MARKET VALUE	200,000				
TOTAL TAX ---						2,195.40**
	DATE #1	01/31/20	DATE #2	03/31/20	DATE #3	05/29/20
	AMT DUE	797.66	AMT DUE	731.80	AMT DUE	731.80
***** 86.48-2-72 *****						
86.48-2-72	33 1/2 Bridge St			86.48-2-72		BILL300415
Hamlin Nicolas	210 1 Family Res		County Inside			1,251.90
10 Avery St	Carthage 226001	12,500	Town Wide			593.82
Lisbon, ME 04252	FRNT 42.00 DPTH 329.00	169,700	HD301 Carthage Cons Health		TO	17.08
	EAST-1074584 NRTH-1448852		Installment Fee			55.88
	DEED BOOK 2018 PG-736					
	FULL MARKET VALUE	169,700				
TOTAL TAX ---						1,862.80**
	DATE #1	01/31/20	DATE #2	03/31/20	DATE #3	05/29/20
	AMT DUE	676.82	AMT DUE	620.93	AMT DUE	620.93

STATE OF NEW YORK
 COUNTY - Jefferson
 TOWN - Champion
 VILLAGE - West Carthage
 SWIS - 223001

2 0 2 0 T O W N T A X R O L L
 T A X A B L E SECTION OF THE ROLL - 1
 TAX MAP NUMBER SEQUENCE
 UNIFORM PERCENT OF VALUE IS 100.00

PAGE 105
 VALUATION DATE-JUL 01, 2018
 TAXABLE STATUS DATE-MAR 01, 2019

TAX MAP PARCEL NUMBER	PROPERTY LOCATION & CLASS	ASSESSMENT	EXEMPTION CODE	COUNTY	TOWN	TAX AMOUNT
CURRENT OWNERS NAME	SCHOOL DISTRICT	LAND	TAX DESCRIPTION	TAXABLE VALUE		
CURRENT OWNERS ADDRESS	PARCEL SIZE/GRID COORD	TOTAL	SPECIAL DISTRICTS			
***** 86.48-2-73 *****						
86.48-2-73	33 Bridge St					BILL300416
Craig Neil S	210 1 Family Res		VET COM CT 41131	20,000	10,000	
33 Bridge St	Carthage 226001	17,300	VET DIS CT 41141	40,000	20,000	
Carthage, NY 13619	FRNT 64.00 DPTH 325.00	229,100	County Inside	169,100		1,247.47
	EAST-1074644 NRTH-1448888		Town Wide	199,100		696.69
	DEED BOOK 2019 PG-1594		HD301 Carthage Cons Health	229,100	TO	23.06
	FULL MARKET VALUE	229,100	Installment Fee			59.02
			TOTAL TAX ---			1,967.22**
			DATE #1 01/31/20	DATE #2 03/31/20	DATE #3 05/29/20	
			AMT DUE 714.76	AMT DUE 655.74	AMT DUE 655.74	
***** 86.48-2-74 *****						
86.48-2-74	31 Bridge St					BILL300417
Thorton John Lynn	210 1 Family Res		VET WAR CT 41121	12,000	6,000	
31 Bridge St	Carthage 226001	18,500	County Inside	141,200		1,041.65
Carthage, NY 13619	FRNT 67.00 DPTH 240.00	153,200	Town Wide	147,200		515.08
	EAST-1074647 NRTH-1448980		HD301 Carthage Cons Health	153,200	TO	15.42
	FULL MARKET VALUE	153,200	Installment Fee			47.16
			TOTAL TAX ---			1,572.15**
			DATE #1 01/31/20	DATE #2 03/31/20	DATE #3 05/29/20	
			AMT DUE 571.21	AMT DUE 524.05	AMT DUE 524.05	
***** 86.48-2-75 *****						
86.48-2-75	29 Bridge St					BILL300418
Browning Leslie P	210 1 Family Res		VET COM CT 41131	20,000	10,000	
Browning Patricia E	Carthage 226001	14,800	County Inside	127,900		943.54
29 Bridge St	FRNT 54.00 DPTH 166.00	147,900	Town Wide	137,900		482.54
Carthage, NY 13619	EAST-1074646 NRTH-1449045		HD301 Carthage Cons Health	147,900	TO	14.89
	DEED BOOK 2010 PG-17257		Installment Fee			43.23
	FULL MARKET VALUE	147,900				
			TOTAL TAX ---			1,440.97**
			DATE #1 01/31/20	DATE #2 03/31/20	DATE #3 05/29/20	
			AMT DUE 523.56	AMT DUE 480.32	AMT DUE 480.32	
***** 86.48-2-76 *****						
86.48-2-76	27 Bridge St					BILL300419
Thornton John	230 3 Family Res		County Inside	177,900		1,312.39
Thornton Lynn	Carthage 226001	16,900	Town Wide	177,900		622.51
27 Bridge St	FRNT 64.00 DPTH 177.00	177,900	HD301 Carthage Cons Health	177,900	TO	17.91
Carthage, NY 13619	EAST-1074694 NRTH-1449074		Installment Fee			58.58
	DEED BOOK 1101 PG-00212					
	FULL MARKET VALUE	177,900				
			TOTAL TAX ---			1,952.81**
			DATE #1 01/31/20	DATE #2 03/31/20	DATE #3 05/29/20	
			AMT DUE 709.53	AMT DUE 650.93	AMT DUE 650.93	

STATE OF NEW YORK
 COUNTY - Jefferson
 TOWN - Champion
 VILLAGE - West Carthage
 SWIS - 223001

2020 TOWN TAX ROLL
 TAXABLE SECTION OF THE ROLL - 1
 TAX MAP NUMBER SEQUENCE
 UNIFORM PERCENT OF VALUE IS 100.00

PAGE 106
 VALUATION DATE-JUL 01, 2018
 TAXABLE STATUS DATE-MAR 01, 2019

TAX MAP PARCEL NUMBER	PROPERTY LOCATION & CLASS	ASSESSMENT	EXEMPTION CODE	COUNTY	TOWN	TAX AMOUNT
CURRENT OWNERS NAME	SCHOOL DISTRICT	LAND	TAX DESCRIPTION	TAXABLE VALUE		
CURRENT OWNERS ADDRESS	PARCEL SIZE/GRID COORD	TOTAL	SPECIAL DISTRICTS			
***** 86.48-2-77 *****						
86.48-2-77	25 Bridge St					BILL300420
Willis Matthew T	210 1 Family Res		VET COM CT 41131	20,000	10,000	
25 Bridge St	Carthage 226001	29,000	VET DIS CT 41141	40,000	20,000	
Carthage, NY 13619	ACRES 0.69 BANK 810	230,900	County Inside	170,900		1,260.75
	EAST-1074790 NRTH-1449046		Town Wide	200,900		702.99
	DEED BOOK 2009 PG-11656		HD301 Carthage Cons Health	230,900	TO	23.24
	FULL MARKET VALUE	230,900	Installment Fee			59.61
			TOTAL TAX ---			1,986.98**
			DATE #1 01/31/20	DATE #2 03/31/20	DATE #3	05/29/20
			AMT DUE 721.95	AMT DUE 662.32	AMT DUE	662.32
***** 86.48-2-78 *****						
***** 86.48-2-78 *****						
86.48-2-78	23 Bridge St					BILL300421
Halvorson Kristopher Trygve	210 1 Family Res		County Inside	130,400		961.98
23 Bridge St	Carthage 226001	17,000	Town Wide	130,400		456.30
Carthage, NY 13619	FRNT 66.00 DPTH 165.00	130,400	HD301 Carthage Cons Health	130,400	TO	13.13
	BANK 810		Installment Fee			42.94
	EAST-1074783 NRTH-1449173					
	DEED BOOK 2018 PG-13320					
	FULL MARKET VALUE	130,400				
			TOTAL TAX ---			1,431.41**
			DATE #1 01/31/20	DATE #2 03/31/20	DATE #3	05/29/20
			AMT DUE 520.09	AMT DUE 477.13	AMT DUE	477.13
***** 86.48-2-79 *****						
***** 86.48-2-79 *****						
86.48-2-79	21 Bridge St					BILL300422
Novak Kara H	220 2 Family Res		County Inside	173,700		1,281.41
c/o Ronald J & Helen L Novak	Carthage 226001	17,200	Town Wide	173,700		607.81
21 Bridge St	FRNT 84.00 DPTH 116.00	173,700	HD301 Carthage Cons Health	173,700	TO	17.48
Carthage, NY 13619	EAST-1074821 NRTH-1449248		Installment Fee			57.20
	DEED BOOK 2015 PG-14354					
	FULL MARKET VALUE	173,700				
			TOTAL TAX ---			1,906.70**
			DATE #1 01/31/20	DATE #2 03/31/20	DATE #3	05/29/20
			AMT DUE 692.78	AMT DUE 635.56	AMT DUE	635.56
***** 86.48-3-1 *****						
***** 86.48-3-1 *****						
86.48-3-1	29 Madison St					BILL300423
Ferris Joseph J	210 1 Family Res		County Inside	165,600		1,221.65
Ferris Amie L	Carthage 226001	20,700	Town Wide	165,600		579.47
29 Madison St	FRNT 120.00 DPTH 95.00	165,600	HD301 Carthage Cons Health	165,600	TO	16.67
Carthage, NY 13619	BANK 100		Installment Fee			54.53
	EAST-1073355 NRTH-1449757					
	DEED BOOK 1740 PG-296					
	FULL MARKET VALUE	165,600				
			TOTAL TAX ---			1,817.79**
			DATE #1 01/31/20	DATE #2 03/31/20	DATE #3	05/29/20
			AMT DUE 660.46	AMT DUE 605.93	AMT DUE	605.93

STATE OF NEW YORK
 COUNTY - Jefferson
 TOWN - Champion
 VILLAGE - West Carthage
 SWIS - 223001

2020 TOWN TAX ROLL
 TAXABLE SECTION OF THE ROLL - 1
 TAX MAP NUMBER SEQUENCE
 UNIFORM PERCENT OF VALUE IS 100.00

PAGE 107
 VALUATION DATE-JUL 01, 2018
 TAXABLE STATUS DATE-MAR 01, 2019

TAX MAP PARCEL NUMBER	PROPERTY LOCATION & CLASS	ASSESSMENT	EXEMPTION CODE	COUNTY	TOWN	TAX AMOUNT
CURRENT OWNERS NAME	SCHOOL DISTRICT	LAND	TAX DESCRIPTION			
CURRENT OWNERS ADDRESS	PARCEL SIZE/GRID COORD	TOTAL	SPECIAL DISTRICTS			
***** 86.48-3-2 *****						
27 Madison St						BILL300424
86.48-3-2	210 1 Family Res		County Inside	160,900		1,186.98
Widrick Robin L	Carthage 226001	14,600	Town Wide	160,900		563.02
27 Madison St	FRNT 54.00 DPTH 165.00	160,900	HD301 Carthage Cons Health	160,900	TO	16.20
West Carthage, NY 13619	EAST-1073408 NRTH-1449678		Installment Fee			52.99
	DEED BOOK 2003 PG-20223					
	FULL MARKET VALUE	160,900				
TOTAL TAX ---						1,766.20**
	DATE #1	01/31/20	DATE #2	03/31/20	DATE #3	05/29/20
	AMT DUE	641.73	AMT DUE	588.73	AMT DUE	588.73
***** 86.48-3-3 *****						
25 Madison St						BILL300425
86.48-3-3	210 1 Family Res		VET COM CT 41131	20,000	10,000	
Peloquin Donald R Jr	Carthage 226001	17,000	County Inside	147,600		1,088.87
Peloquin Catherine M	FRNT 66.00 DPTH 165.00	167,600	Town Wide	157,600		551.48
25 Madison St	BANK 810		HD301 Carthage Cons Health	167,600	TO	16.87
West Carthage, NY 13619	EAST-1073459 NRTH-1449644		Installment Fee			49.72
	DEED BOOK 2007 PG-9452					
	FULL MARKET VALUE	167,600				
TOTAL TAX ---						1,657.22**
	DATE #1	01/31/20	DATE #2	03/31/20	DATE #3	05/29/20
	AMT DUE	602.14	AMT DUE	552.40	AMT DUE	552.40
***** 86.48-3-5.1 *****						
19 Madison St						BILL300426
86.48-3-5.1	411 Apartment		County Inside	131,900		973.05
Keddy Mark W	Carthage 226001	14,100	Town Wide	131,900		461.55
Keddy Linda B	FRNT 51.00 DPTH 174.00	131,900	HD301 Carthage Cons Health	131,900	TO	13.28
49 High St	EAST-1073681 NRTH-1449496		Installment Fee			43.44
Carthage, NY 13619	DEED BOOK 1422 PG-1					
	FULL MARKET VALUE	131,900				
TOTAL TAX ---						1,447.88**
	DATE #1	01/31/20	DATE #2	03/31/20	DATE #3	05/29/20
	AMT DUE	526.08	AMT DUE	482.62	AMT DUE	482.62
***** 86.48-3-5.2 *****						
21 Madison St						BILL300427
86.48-3-5.2	210 1 Family Res		County Inside	103,800		765.75
Ward Christopher	Carthage 226001	18,100	Town Wide	103,800		363.22
Ward Lori L	FRNT 70.00 DPTH 174.00	103,800	HD301 Carthage Cons Health	103,800	TO	10.45
21 Madison St	BANK 810		Installment Fee			34.18
Carthage, NY 13619	EAST-1073631 NRTH-1449529					
	DEED BOOK 2017 PG-10222					
	FULL MARKET VALUE	103,800				
TOTAL TAX ---						1,139.42**
	DATE #1	01/31/20	DATE #2	03/31/20	DATE #3	05/29/20
	AMT DUE	414.00	AMT DUE	379.80	AMT DUE	379.80

STATE OF NEW YORK
 COUNTY - Jefferson
 TOWN - Champion
 VILLAGE - West Carthage
 SWIS - 223001

2020 TOWN TAX ROLL
 TAXABLE SECTION OF THE ROLL - 1
 TAX MAP NUMBER SEQUENCE
 UNIFORM PERCENT OF VALUE IS 100.00

PAGE 108
 VALUATION DATE-JUL 01, 2018
 TAXABLE STATUS DATE-MAR 01, 2019

TAX MAP PARCEL NUMBER	PROPERTY LOCATION & CLASS	ASSESSMENT	EXEMPTION CODE	COUNTY	TOWN	TAX AMOUNT
CURRENT OWNERS NAME	SCHOOL DISTRICT	LAND	TAX DESCRIPTION			
CURRENT OWNERS ADDRESS	PARCEL SIZE/GRID COORD	TOTAL	SPECIAL DISTRICTS			
***** 86.48-3-6 *****						
86.48-3-6	22 High St					BILL300428
Thesier Katherine H	210 1 Family Res		County Inside	107,700		794.52
863 Edwards Rd	Carthage 226001	17,000	Town Wide	107,700		376.86
Harrisville, NY 13648	FRNT 66.00 DPTH 165.00	107,700	HD301 Carthage Cons Health	107,700	TO	10.84
	EAST-1073730 NRTH-1449463		Installment Fee			35.47
	DEED BOOK 1631 PG-120					
	FULL MARKET VALUE	107,700				
TOTAL TAX ---						1,182.22**
	DATE #1	01/31/20	DATE #2	03/31/20	DATE #3	05/29/20
	AMT DUE	429.55	AMT DUE	394.07	AMT DUE	394.07
***** 86.48-3-7 *****						
86.48-3-7	17 Madison St					BILL300429
Graham Earle P Jr	210 1 Family Res		VET WAR CT 41121	12,000	6,000	
Graham Margaret A	Carthage 226001	10,900	County Inside	135,600		1,000.34
17 Madison St	ACRES 0.20	147,600	Town Wide	141,600		495.49
Carthage, NY 13619	EAST-1073816 NRTH-1449390		HD301 Carthage Cons Health	147,600	TO	14.86
	FULL MARKET VALUE	147,600	Installment Fee			45.32
TOTAL TAX ---						1,510.69**
	DATE #1	01/31/20	DATE #2	03/31/20	DATE #3	05/29/20
	AMT DUE	548.89	AMT DUE	503.56	AMT DUE	503.56
***** 86.48-3-8 *****						
86.48-3-8	15 Madison St					BILL300430
Felker David	210 1 Family Res		County Inside	109,500		807.80
9526 NYS Rte 12	Carthage 226001	9,200	Town Wide	109,500		383.16
Copenhagen, NY 13626	FRNT 40.00 DPTH 116.00	109,500	HD301 Carthage Cons Health	109,500	TO	11.02
	EAST-1073863 NRTH-1449404		Installment Fee			36.06
	DEED BOOK 2017 PG-7909					
	FULL MARKET VALUE	109,500				
TOTAL TAX ---						1,201.98**
	DATE #1	01/31/20	DATE #2	03/31/20	DATE #3	05/29/20
	AMT DUE	436.72	AMT DUE	400.66	AMT DUE	400.66
***** 86.48-3-9 *****						
86.48-3-9	13 Madison St					BILL300431
Burker Todd J	220 2 Family Res		County Inside	121,100		893.37
13 Madison St	Carthage 226001	17,000	Town Wide	121,100		423.75
Carthage, NY 13619	FRNT 66.00 DPTH 165.00	121,100	HD301 Carthage Cons Health	121,100	TO	12.19
	BANK 810		Installment Fee			39.88
	EAST-1073894 NRTH-1449354					
	DEED BOOK 2009 PG-19824					
	FULL MARKET VALUE	121,100				
TOTAL TAX ---						1,329.31**
	DATE #1	01/31/20	DATE #2	03/31/20	DATE #3	05/29/20
	AMT DUE	482.99	AMT DUE	443.10	AMT DUE	443.10

STATE OF NEW YORK
 COUNTY - Jefferson
 TOWN - Champion
 VILLAGE - West Carthage
 SWIS - 223001

2020 TOWN TAX ROLL
 TAXABLE SECTION OF THE ROLL - 1
 TAX MAP NUMBER SEQUENCE
 UNIFORM PERCENT OF VALUE IS 100.00

PAGE 109
 VALUATION DATE-JUL 01, 2018
 TAXABLE STATUS DATE-MAR 01, 2019

TAX MAP PARCEL NUMBER	PROPERTY LOCATION & CLASS	ASSESSMENT	EXEMPTION CODE	COUNTY	TOWN	TAX AMOUNT
CURRENT OWNERS NAME	SCHOOL DISTRICT	LAND	TAX DESCRIPTION			
CURRENT OWNERS ADDRESS	PARCEL SIZE/GRID COORD	TOTAL	SPECIAL DISTRICTS			
***** 86.48-3-10 *****						
86.48-3-10	11 Madison St			86.48-3-10		BILL300432
Wright James M	210 1 Family Res		County Inside			874.19
Wright Ruth S	Carthage 226001	17,000	Town Wide			414.66
11 Madison St	FRNT 66.00 DPTH 165.00	118,500	HD301 Carthage Cons Health		TO	11.93
Carthage, NY 13619	EAST-1073949 NRTH-1449318		Installment Fee			39.02
	DEED BOOK 1501 PG-66					
	FULL MARKET VALUE	118,500				
TOTAL TAX ---						1,300.78**
	DATE #1	01/31/20	DATE #2	03/31/20	DATE #3	05/29/20
	AMT DUE	472.62	AMT DUE	433.59	AMT DUE	433.59
***** 86.48-3-11 *****						
86.48-3-11	9 Madison St			86.48-3-11		BILL300433
Baker Michael	220 2 Family Res		County Inside			900.01
Baker Robin	Carthage 226001	17,000	Town Wide			426.90
PO Box 202	FRNT 66.00 DPTH 165.00	122,000	HD301 Carthage Cons Health		TO	12.28
Copenhagen, NY 13626	EAST-1074003 NRTH-1449282		Installment Fee			40.18
	DEED BOOK 1068 PG-00145					
	FULL MARKET VALUE	122,000				
TOTAL TAX ---						1,339.19**
	DATE #1	01/31/20	DATE #2	03/31/20	DATE #3	05/29/20
	AMT DUE	486.59	AMT DUE	446.39	AMT DUE	446.39
***** 86.48-3-12 *****						
86.48-3-12	7 Madison St			86.48-3-12		BILL300434
Anderson Anthony W	210 1 Family Res		VET COM CT 41131		10,000	
Anderson Sandra M	Carthage 226001	14,600	VET DIS CT 41141		20,000	
7 Madison St	FRNT 58.00 DPTH 148.00	134,000	County Inside			692.71
Carthage, NY 13619	BANK 810		Town Wide			363.92
	EAST-1074064 NRTH-1449261		HD301 Carthage Cons Health		TO	13.49
	DEED BOOK 2015 PG-9928		Installment Fee			32.10
	FULL MARKET VALUE	134,000				
TOTAL TAX ---						1,070.12**
	DATE #1	01/31/20	DATE #2	03/31/20	DATE #3	05/29/20
	AMT DUE	388.82	AMT DUE	356.70	AMT DUE	356.70
***** 86.48-3-13 *****						
86.48-3-13	28 Vincent St			86.48-3-13		BILL300435
Lehnhardt Frederick L	210 1 Family Res		County Inside			907.39
28 Vincent St	Carthage 226001	14,400	Town Wide			430.40
Carthage, NY 13619	ACRES 0.25 BANK 810	123,000	HD301 Carthage Cons Health		TO	12.38
	EAST-1074107 NRTH-1449216		Installment Fee			40.51
	DEED BOOK 2017 PG-13563					
	FULL MARKET VALUE	123,000				
TOTAL TAX ---						1,350.17**
	DATE #1	01/31/20	DATE #2	03/31/20	DATE #3	05/29/20
	AMT DUE	490.58	AMT DUE	450.05	AMT DUE	450.05

STATE OF NEW YORK
 COUNTY - Jefferson
 TOWN - Champion
 VILLAGE - West Carthage
 SWIS - 223001

2 0 2 0 T O W N T A X R O L L
 T A X A B L E SECTION OF THE ROLL - 1
 TAX MAP NUMBER SEQUENCE
 UNIFORM PERCENT OF VALUE IS 100.00

PAGE 110
 VALUATION DATE-JUL 01, 2018
 TAXABLE STATUS DATE-MAR 01, 2019

TAX MAP PARCEL NUMBER	PROPERTY LOCATION & CLASS	ASSESSMENT	EXEMPTION CODE	COUNTY	TOWN	TAX AMOUNT
CURRENT OWNERS NAME	SCHOOL DISTRICT	LAND	TAX DESCRIPTION			
CURRENT OWNERS ADDRESS	PARCEL SIZE/GRID COORD	TOTAL	SPECIAL DISTRICTS			
***** 86.48-3-15 *****						
86.48-3-15	1 Madison St 210 1 Family Res		County Inside	170,800		1,260.02
Brown Nathan J	Carthage 226001	17,500	Town Wide	170,800		597.66
Brown Allison M	FRNT 103.00 DPTH 80.00	170,800	HD301 Carthage Cons Health	170,800	TO	17.19
6243 A Scotch Pine Dr	BANK 810		Installment Fee			56.25
Fort Drum, NY 13602	EAST-1074310 NRTH-1449122					
	DEED BOOK 2014 PG-9787					
	FULL MARKET VALUE	170,800				
TOTAL TAX ---						1,874.87**
	DATE #1	01/31/20	DATE #2	03/31/20	DATE #3	05/29/20
	AMT DUE	681.22	AMT DUE	624.95	AMT DUE	624.95
***** 86.48-3-16 *****						
86.48-3-16	32 Bridge St 210 1 Family Res		County Inside	188,300		1,389.12
Pinkham Gergory C	Carthage 226001	17,900	Town Wide	188,300		658.90
32 Bridge St	FRNT 91.00 DPTH 106.00	188,300	HD301 Carthage Cons Health	188,300	TO	18.95
Carthage, NY 13619	BANK 100		Installment Fee			62.01
	EAST-1074393 NRTH-1449062					
PRIOR OWNER ON 3/01/2019	DEED BOOK 2019 PG-9223					
French Gary Christopher Jr	FULL MARKET VALUE	188,300				
TOTAL TAX ---						2,066.97**
	DATE #1	01/31/20	DATE #2	03/31/20	DATE #3	05/29/20
	AMT DUE	751.00	AMT DUE	688.99	AMT DUE	688.99
***** 86.48-3-17 *****						
86.48-3-17	36 Bridge St 210 1 Family Res		County Inside	131,300		968.62
Kidder David	Carthage 226001	20,500	Town Wide	131,300		459.45
25527 James St	FRNT 83.00 DPTH 165.00	131,300	HD301 Carthage Cons Health	131,300	TO	13.22
Calcium, NY 13616-2190	BANK 810		Installment Fee			43.24
	EAST-1074316 NRTH-1449020					
	DEED BOOK 2007 PG-3738					
	FULL MARKET VALUE	131,300				
TOTAL TAX ---						1,441.29**
	DATE #1	01/31/20	DATE #2	03/31/20	DATE #3	05/29/20
	AMT DUE	523.67	AMT DUE	480.43	AMT DUE	480.43
***** 86.48-3-18 *****						
86.48-3-18	38-40 Bridge St 220 2 Family Res		VET COM CT 41131	20,000	10,000	
Hernandez Mario R	Carthage 226001	27,500	County Inside	168,700		1,244.52
Hernandez Kelley M	ACRES 0.31 BANK 810	188,700	Town Wide	178,700		625.31
38-40 Bridge St	EAST-1074242 NRTH-1448900		HD301 Carthage Cons Health	188,700	TO	18.99
Carthage, NY 13619	DEED BOOK 2011 PG-11163		Installment Fee			56.66
	FULL MARKET VALUE	188,700				
TOTAL TAX ---						1,888.82**
	DATE #1	01/31/20	DATE #2	03/31/20	DATE #3	05/29/20
	AMT DUE	686.28	AMT DUE	629.60	AMT DUE	629.60

STATE OF NEW YORK
 COUNTY - Jefferson
 TOWN - Champion
 VILLAGE - West Carthage
 SWIS - 223001

2020 TOWN TAX ROLL
 TAXABLE SECTION OF THE ROLL - 1
 TAX MAP NUMBER SEQUENCE
 UNIFORM PERCENT OF VALUE IS 100.00

PAGE 111
 VALUATION DATE-JUL 01, 2018
 TAXABLE STATUS DATE-MAR 01, 2019

TAX MAP PARCEL NUMBER	PROPERTY LOCATION & CLASS	ASSESSMENT	EXEMPTION CODE	COUNTY	TOWN	TAX AMOUNT	
CURRENT OWNERS NAME	SCHOOL DISTRICT	LAND	TAX DESCRIPTION				
CURRENT OWNERS ADDRESS	PARCEL SIZE/GRID COORD	TOTAL	SPECIAL DISTRICTS				
86.48-3-19	42 Bridge St 210 1 Family Res		County Inside	86.48-3-19		BILL300440	
Lavine Rosemary	Carthage 226001	10,400	Town Wide			455.17	
42 Bridge St	Lavine Harold E-LF Use	61,700	HD301 Carthage Cons Health			215.90	
Carthage, NY 13619	FRNT 61.00 DPTH 57.00 EAST-1074194 NRTH-1448850 DEED BOOK 2007 PG-18625 FULL MARKET VALUE	61,700	Installment Fee			6.21 20.32	
TOTAL TAX ---						677.28**	
		DATE #1	01/31/20	DATE #2	03/31/20	DATE #3	05/29/20
		AMT DUE	246.08	AMT DUE	225.76	AMT DUE	225.76
86.48-3-20	4 Stone St 210 1 Family Res		VET COM CT 41131	86.48-3-20		BILL300441	
Head Clifford N Jr	Carthage 226001	13,900	VET DIS CT 41141			10,000	
Head Wendy S	FRNT 65.00 DPTH 111.00	125,100	County Inside			498.47	
4 Stone St	BANK 810		Town Wide			332.77	
West Carthage, NY 13619	EAST-1074136 NRTH-1448872 DEED BOOK 2013 PG-10949 FULL MARKET VALUE	125,100	HD301 Carthage Cons Health			12.59	
TOTAL TAX ---						843.83**	
		DATE #1	01/31/20	DATE #2	03/31/20	DATE #3	05/29/20
		AMT DUE	306.60	AMT DUE	281.27	AMT DUE	281.27
86.48-3-21	6 Stone St 210 1 Family Res		County Inside	86.48-3-21		BILL300442	
Lane Anna	Carthage 226001	16,800	Town Wide			585.01	
6 Stone St	ACRES 0.20 BANK 810	79,300	HD301 Carthage Cons Health			277.49	
Carthage, NY 13619	EAST-1074080 NRTH-1448899 DEED BOOK 2018 PG-11327 FULL MARKET VALUE	79,300	Installment Fee			7.98 26.11	
TOTAL TAX ---						870.48**	
		DATE #1	01/31/20	DATE #2	03/31/20	DATE #3	05/29/20
		AMT DUE	316.27	AMT DUE	290.16	AMT DUE	290.16
86.48-3-22	33 Vincent St 210 1 Family Res		County Inside	86.48-3-22		BILL300443	
Delgado Armando R	Carthage 226001	7,600	Town Wide			834.35	
Delgado Heather M	FRNT 50.00 DPTH 65.00	113,100	HD301 Carthage Cons Health			395.76	
33 Vincent St	BANK 810		Installment Fee			11.38	
Cartahge, NY 13619	EAST-1074102 NRTH-1448958 DEED BOOK 2011 PG-5897 FULL MARKET VALUE	113,100				37.24	
TOTAL TAX ---						1,241.49**	
		DATE #1	01/31/20	DATE #2	03/31/20	DATE #3	05/29/20
		AMT DUE	451.07	AMT DUE	413.83	AMT DUE	413.83

STATE OF NEW YORK
 COUNTY - Jefferson
 TOWN - Champion
 VILLAGE - West Carthage
 SWIS - 223001

2020 TOWN TAX ROLL
 TAXABLE SECTION OF THE ROLL - 1
 TAX MAP NUMBER SEQUENCE
 UNIFORM PERCENT OF VALUE IS 100.00

PAGE 112
 VALUATION DATE-JUL 01, 2018
 TAXABLE STATUS DATE-MAR 01, 2019

TAX MAP PARCEL NUMBER	PROPERTY LOCATION & CLASS	ASSESSMENT	EXEMPTION CODE	COUNTY	TOWN	TAX AMOUNT
CURRENT OWNERS NAME	SCHOOL DISTRICT	LAND	TAX DESCRIPTION			
CURRENT OWNERS ADDRESS	PARCEL SIZE/GRID COORD	TOTAL	SPECIAL DISTRICTS			
***** 86.48-3-23 *****						
86.48-3-23	31 Vincent St					BILL300444
ODett Rebecca A	210 1 Family Res		County Inside	87,500		645.50
31 Vincent St	Carthage 226001	16,200	Town Wide	87,500		306.18
Carthage, NY 13619	FRNT 69.00 DPTH 141.00	87,500	HD301 Carthage Cons Health	87,500	TO	8.81
	EAST-1074160 NRTH-1448981		Installment Fee			28.81
	DEED BOOK 2008 PG-10455					
	FULL MARKET VALUE	87,500				
TOTAL TAX ---						960.49**
	DATE #1	01/31/20	DATE #2	03/31/20	DATE #3	05/29/20
	AMT DUE	348.98	AMT DUE	320.16	AMT DUE	320.16
***** 86.48-3-24.2 *****						
27-29 Vincent St BILL300445						
86.48-3-24.2	220 2 Family Res		County Inside	166,800		1,230.51
Bradymore Properties LLC	Carthage 226001	15,900	Town Wide	166,800		583.67
5286 Clinton St	FRNT 67.00 DPTH 138.00	166,800	HD301 Carthage Cons Health	166,800	TO	16.79
Lowville, NY 13367	BANK 100		Installment Fee			54.93
	EAST-1074185 NRTH-1449050					
	DEED BOOK 2013 PG-5779					
	FULL MARKET VALUE	166,800				
TOTAL TAX ---						1,830.97**
	DATE #1	01/31/20	DATE #2	03/31/20	DATE #3	05/29/20
	AMT DUE	665.26	AMT DUE	610.32	AMT DUE	610.32
***** 86.48-3-25 *****						
25 Vincent St BILL300446						
86.48-3-25	210 1 Family Res		County Inside	195,000		1,438.54
Shouse Zealand D	Carthage 226001	10,900	Town Wide	195,000		682.35
25 Vincent St	ACRES 0.20 BANK 822	195,000	HD301 Carthage Cons Health	195,000	TO	19.63
Champion, NY 13619	EAST-1074216 NRTH-1449104		Installment Fee			64.22
	DEED BOOK 2012 PG-4658					
	FULL MARKET VALUE	195,000				
TOTAL TAX ---						2,140.52**
	DATE #1	01/31/20	DATE #2	03/31/20	DATE #3	05/29/20
	AMT DUE	777.74	AMT DUE	713.50	AMT DUE	713.50
***** 86.48-3-26 *****						
28 1/2 Vincent St BILL300447						
86.48-3-26	210 1 Family Res		VET COM CT 41131	20,000	10,000	
Dismuke Shaun	Carthage 226001	14,300	VET DIS CT 41141	40,000	20,000	
28 1/2 Vincent St	FRNT 50.00 DPTH 198.00	159,100	County Inside	99,100		731.07
West Carthage, NY 13619	BANK 810		Town Wide	129,100		451.75
	EAST-1074012 NRTH-1449163		HD301 Carthage Cons Health	159,100	TO	16.02
	DEED BOOK 2011 PG-9138		Installment Fee			35.97
	FULL MARKET VALUE	159,100				
TOTAL TAX ---						1,198.84**
	DATE #1	01/31/20	DATE #2	03/31/20	DATE #3	05/29/20
	AMT DUE	435.59	AMT DUE	399.61	AMT DUE	399.61

STATE OF NEW YORK
 COUNTY - Jefferson
 TOWN - Champion
 VILLAGE - West Carthage
 SWIS - 223001

2 0 2 0 T O W N T A X R O L L
 T A X A B L E SECTION OF THE ROLL - 1
 TAX MAP NUMBER SEQUENCE
 UNIFORM PERCENT OF VALUE IS 100.00

PAGE 113
 VALUATION DATE-JUL 01, 2018
 TAXABLE STATUS DATE-MAR 01, 2019

TAX MAP PARCEL NUMBER	PROPERTY LOCATION & CLASS	ASSESSMENT	EXEMPTION CODE	COUNTY	TOWN	TAX AMOUNT
CURRENT OWNERS NAME	SCHOOL DISTRICT	LAND	TAX DESCRIPTION	TAXABLE VALUE		
CURRENT OWNERS ADDRESS	PARCEL SIZE/GRID COORD	TOTAL	SPECIAL DISTRICTS			
86.48-3-27	30 Vincent St			86.48-3-27		BILL300448
Covillon Robert A	210 1 Family Res		VET COM CT 41131	20,000	10,000	
Covillon Annmarie B	Carthage 226001	17,900	VET DIS CT 41141	40,000	20,000	
30 Vincent St	FRNT 66.00 DPTH 199.00	132,200	County Inside	72,200		532.63
Carthage, NY 13619	BANK 550		Town Wide	102,200		357.62
	EAST-1073973 NRTH-1449120		HD301 Carthage Cons Health	132,200	TO	13.31
	DEED BOOK 2008 PG-7284		Installment Fee			27.11
	FULL MARKET VALUE	132,200				
			TOTAL TAX ---			903.56**
			DATE #1 01/31/20	DATE #2 03/31/20	DATE #3 05/29/20	
			AMT DUE 328.31	AMT DUE 301.18	AMT DUE 301.18	
86.48-3-28	32 Vincent St			86.48-3-28		BILL300449
Scott James R	210 1 Family Res		County Inside	115,700		853.54
Scott Donna M	Carthage 226001	17,900	Town Wide	115,700		404.86
32 Vincent St	FRNT 66.00 DPTH 199.00	115,700	HD301 Carthage Cons Health	115,700	TO	11.65
Carthage, NY 13619	EAST-1073936 NRTH-1449064		Installment Fee			38.10
	FULL MARKET VALUE	115,700				
			TOTAL TAX ---			1,270.05**
			DATE #1 01/31/20	DATE #2 03/31/20	DATE #3 05/29/20	
			AMT DUE 461.45	AMT DUE 423.35	AMT DUE 423.35	
86.48-3-29	8 Stone St			86.48-3-29		BILL300450
Sensibaugh Anna M	210 1 Family Res		VET COM CT 41131	20,000	10,000	
8 Stone St	Carthage 226001	15,300	VET DIS CT 41141	21,855	20,000	
W Carthage, NY 13619	FRNT 73.00 DPTH 106.00	145,700	County Inside	103,845		766.08
	BANK 810		Town Wide	115,700		404.86
	EAST-1073937 NRTH-1448959		HD301 Carthage Cons Health	145,700	TO	14.67
	DEED BOOK 2009 PG-10647		Installment Fee			35.57
	FULL MARKET VALUE	145,700				
			TOTAL TAX ---			1,185.61**
			DATE #1 01/31/20	DATE #2 03/31/20	DATE #3 05/29/20	
			AMT DUE 430.78	AMT DUE 395.20	AMT DUE 395.20	
86.48-3-30	10 Stone St			86.48-3-30		BILL300451
Bintz Jacqueline	210 1 Family Res		County Inside	136,300		1,005.50
10 Stone St	Carthage 226001	26,200	Town Wide	136,300		476.94
Carthage, NY 13619	FRNT 132.00 DPTH 135.00	136,300	HD301 Carthage Cons Health	136,300	TO	13.72
	EAST-1073845 NRTH-1449002		Installment Fee			44.88
	FULL MARKET VALUE	136,300				
			TOTAL TAX ---			1,496.16**
			DATE #1 01/31/20	DATE #2 03/31/20	DATE #3 05/29/20	
			AMT DUE 543.60	AMT DUE 498.72	AMT DUE 498.72	

STATE OF NEW YORK
 COUNTY - Jefferson
 TOWN - Champion
 VILLAGE - West Carthage
 SWIS - 223001

2020 TOWN TAX ROLL
 TAXABLE SECTION OF THE ROLL - 1
 TAX MAP NUMBER SEQUENCE
 UNIFORM PERCENT OF VALUE IS 100.00

PAGE 114
 VALUATION DATE-JUL 01, 2018
 TAXABLE STATUS DATE-MAR 01, 2019

TAX MAP PARCEL NUMBER	PROPERTY LOCATION & CLASS	ASSESSMENT	EXEMPTION CODE	COUNTY	TOWN	TAX AMOUNT
CURRENT OWNERS NAME	SCHOOL DISTRICT	LAND	TAX DESCRIPTION			
CURRENT OWNERS ADDRESS	PARCEL SIZE/GRID COORD	TOTAL	SPECIAL DISTRICTS			
***** 86.48-3-31 *****						
12 Stone St						BILL300452
86.48-3-31	210 1 Family Res		County Inside	95,000		700.83
Jones Jeffrey T	Carthage 226001	23,400	Town Wide	95,000		332.42
12 Stone St	FRNT 132.00 DPTH 108.00	95,000	HD301 Carthage Cons Health	95,000	TO	9.56
Carthage, NY 13619	BANK 100		Installment Fee			31.28
	EAST-1073720 NRTH-1449039					
	FULL MARKET VALUE	95,000				
TOTAL TAX ---						1,042.81**
	DATE #1	01/31/20	DATE #2	03/31/20	DATE #3	05/29/20
	AMT DUE	378.89	AMT DUE	347.60	AMT DUE	347.60
***** 86.48-3-32 *****						
33 High St						BILL300453
86.48-3-32	210 1 Family Res		VET COM C 41132	20,000	0	
Coniski Robert S	Carthage 226001	18,600	VET COM T 41133	0	10,000	
Coniski Carol	FRNT 86.00 DPTH 125.00	160,100	County Inside	140,100		1,033.54
33 High St	EAST-1073625 NRTH-1449083		Town Wide	150,100		525.23
Carthage, NY 13619	FULL MARKET VALUE	160,100	HD301 Carthage Cons Health	160,100	TO	16.12
			Installment Fee			47.25
TOTAL TAX ---						1,574.89**
	DATE #1	01/31/20	DATE #2	03/31/20	DATE #3	05/29/20
	AMT DUE	572.22	AMT DUE	524.96	AMT DUE	524.96
***** 86.48-3-33 *****						
31 High St						BILL300454
86.48-3-33	210 1 Family Res		County Inside	130,500		962.72
Brady Properties LLC	Carthage 226001	16,400	Town Wide	130,500		456.65
Allen Brady	FRNT 58.00 DPTH 213.00	130,500	HD301 Carthage Cons Health	130,500	TO	13.14
5286 Clinton St	EAST-1073730 NRTH-1449127		Installment Fee			42.98
Lowville, NY 13367	DEED BOOK 2005 PG-8880					
	FULL MARKET VALUE	130,500				
TOTAL TAX ---						1,432.51**
	DATE #1	01/31/20	DATE #2	03/31/20	DATE #3	05/29/20
	AMT DUE	520.49	AMT DUE	477.50	AMT DUE	477.50
***** 86.48-3-34 *****						
29 High St						BILL300455
86.48-3-34	210 1 Family Res		County Inside	88,400		652.14
Getman Velma	Carthage 226001	16,800	Town Wide	88,400		309.33
Getman Doug	FRNT 60.00 DPTH 211.00	88,400	HD301 Carthage Cons Health	88,400	TO	8.90
29 High St	EAST-1073761 NRTH-1449175		Installment Fee			29.11
Carthage, NY 13619	DEED BOOK 2014 PG-2435					
	FULL MARKET VALUE	88,400				
TOTAL TAX ---						970.37**
	DATE #1	01/31/20	DATE #2	03/31/20	DATE #3	05/29/20
	AMT DUE	352.58	AMT DUE	323.45	AMT DUE	323.45

STATE OF NEW YORK
 COUNTY - Jefferson
 TOWN - Champion
 VILLAGE - West Carthage
 SWIS - 223001

2020 TOWN TAX ROLL
 TAXABLE SECTION OF THE ROLL - 1
 TAX MAP NUMBER SEQUENCE
 UNIFORM PERCENT OF VALUE IS 100.00

PAGE 115
 VALUATION DATE-JUL 01, 2018
 TAXABLE STATUS DATE-MAR 01, 2019

TAX MAP PARCEL NUMBER	PROPERTY LOCATION & CLASS	ASSESSMENT	EXEMPTION CODE	COUNTY	TOWN	TAX AMOUNT	
CURRENT OWNERS NAME	SCHOOL DISTRICT	LAND	TAX DESCRIPTION				
CURRENT OWNERS ADDRESS	PARCEL SIZE/GRID COORD	TOTAL	SPECIAL DISTRICTS				
86.48-3-35	25 High St 210 1 Family Res		County Inside	86.48-3-35		BILL300456	
Church Jason E	Carthage 226001	27,900	Town Wide			1,400.92	
Church Miranda	FRNT 114.00 DPTH 212.00	189,900	HD301 Carthage Cons Health			664.50	
5960 Chalkley Rd	BANK 810		Installment Fee			19.12	
Ft Belvoir, VA 22060	EAST-1073810 NRTH-1449244					62.54	
	DEED BOOK 2016 PG-9973						
	FULL MARKET VALUE	189,900					
			TOTAL TAX ---			2,084.54**	
		DATE #1	01/31/20	DATE #2	03/31/20	DATE #3	05/29/20
		AMT DUE	757.40	AMT DUE	694.84	AMT DUE	694.84
***** 86.48-3-36 *****							
86.48-3-36	16 Stone St 210 1 Family Res		County Inside	86.48-3-36		BILL300457	
Coniski Robert K	Carthage 226001	16,400	Town Wide			831.40	
Coniski Molly M	FRNT 132.00 DPTH 71.00	112,700	HD301 Carthage Cons Health			394.36	
16 Stone St	BANK 550		Installment Fee			11.34	
West Carthage, NY 13619	EAST-1073458 NRTH-1449118					37.11	
	DEED BOOK 2013 PG-15342						
	FULL MARKET VALUE	112,700					
			TOTAL TAX ---			1,237.10**	
		DATE #1	01/31/20	DATE #2	03/31/20	DATE #3	05/29/20
		AMT DUE	449.49	AMT DUE	412.36	AMT DUE	412.36
***** 86.48-3-37 *****							
86.48-3-37	32 High St 270 Mfg housing		County Inside	86.48-3-37		BILL300458	
Tripp Shawn P	Carthage 226001	12,200	Town Wide			213.20	
635 Co Rte 194	FRNT 50.00 DPTH 129.00	28,900	School Relevy			101.13	
Copenhagen, NY 13626	EAST-1073495 NRTH-1449167		Village Relevy			248.26	
	DEED BOOK 2011 PG-18902		HD301 Carthage Cons Health			227.10	
	FULL MARKET VALUE	28,900	Installment Fee			2.91	
						23.78	
			TOTAL TAX ---			792.60**	
		DATE #1	01/31/20	DATE #2	03/31/20	DATE #3	05/29/20
		AMT DUE	287.98	AMT DUE	264.20	AMT DUE	264.20
***** 86.48-3-38 *****							
86.48-3-38	30 High St 210 1 Family Res		VET WAR CT 41121	86.48-3-38		BILL300459	
Huntley Ernest L	Carthage 226001	23,100	VET DIS CT 41141			12,000	
Huntley Ruth A	FRNT 96.00 DPTH 165.00	149,800	County Inside			6,000	
30 High St	EAST-1073525 NRTH-1449238		Town Wide			37,450	
Carthage, NY 13619	FULL MARKET VALUE	149,800	HD301 Carthage Cons Health			20,000	
			Installment Fee			740.30	
						433.20	
						15.08	
						35.66	
			TOTAL TAX ---			1,188.58**	
		DATE #1	01/31/20	DATE #2	03/31/20	DATE #3	05/29/20
		AMT DUE	431.86	AMT DUE	396.19	AMT DUE	396.19

STATE OF NEW YORK
 COUNTY - Jefferson
 TOWN - Champion
 VILLAGE - West Carthage
 SWIS - 223001

2 0 2 0 T O W N T A X R O L L
 T A X A B L E SECTION OF THE ROLL - 1
 TAX MAP NUMBER SEQUENCE
 UNIFORM PERCENT OF VALUE IS 100.00

PAGE 116
 VALUATION DATE-JUL 01, 2018
 TAXABLE STATUS DATE-MAR 01, 2019

TAX MAP PARCEL NUMBER	PROPERTY LOCATION & CLASS	ASSESSMENT	EXEMPTION CODE	COUNTY	TOWN	TAX AMOUNT
CURRENT OWNERS NAME	SCHOOL DISTRICT	LAND	TAX DESCRIPTION	TAXABLE VALUE		
CURRENT OWNERS ADDRESS	PARCEL SIZE/GRID COORD	TOTAL	SPECIAL DISTRICTS			
***** 86.48-3-39 *****						
86.48-3-39	28 High St					BILL300460
Kellner David R	210 1 Family Res		VET COM CT 41131	20,000	10,000	
Kellner Shaleen M	Carthage 226001	17,000	VET DIS CT 41141	10,580	10,580	
28 High St	FRNT 66.00 DPTH 165.00	105,800	County Inside	75,220		554.91
Carthage, NY 13619	BANK 550		Town Wide	85,220		298.20
	EAST-1073589 NRTH-1449340		HD301 Carthage Cons Health	105,800	TO	10.65
	DEED BOOK 2013 PG-14708		Installment Fee			25.91
	FULL MARKET VALUE	105,800				
			TOTAL TAX ---			863.76**
			DATE #1 01/31/20	DATE #2 03/31/20	DATE #3 05/29/20	
			AMT DUE 313.83	AMT DUE 287.92	AMT DUE 287.92	
***** 86.48-3-40 *****						
26 High St BILL300461						
86.48-3-40	210 1 Family Res		County Inside	81,200		599.02
Passage George	Carthage 226001	17,000	Town Wide	81,200		284.14
Passage Lauralee	FRNT 66.00 DPTH 165.00	81,200	HD301 Carthage Cons Health	81,200	TO	8.17
26 High St	EAST-1073625 NRTH-1449395		Installment Fee			26.74
Carthage, NY 13619	FULL MARKET VALUE	81,200				
			TOTAL TAX ---			891.33**
			DATE #1 01/31/20	DATE #2 03/31/20	DATE #3 05/29/20	
			AMT DUE 323.85	AMT DUE 297.11	AMT DUE 297.11	
***** 86.48-3-41 *****						
13 Franklin St BILL300462						
86.48-3-41	210 1 Family Res		County Inside	101,700		750.26
Gundersen Arthur	Carthage 226001	15,700	Town Wide	101,700		355.87
Gundersen Nancy	FRNT 71.00 DPTH 122.00	101,700	HD301 Carthage Cons Health	101,700	TO	10.24
14406 Parks Rd	EAST-1073310 NRTH-1449688		Installment Fee			33.49
Harrisville, NY 13648	DEED BOOK 1704 PG-338					
	FULL MARKET VALUE	101,700				
			TOTAL TAX ---			1,116.37**
			DATE #1 01/31/20	DATE #2 03/31/20	DATE #3 05/29/20	
			AMT DUE 405.62	AMT DUE 372.12	AMT DUE 372.12	
***** 86.48-3-42 *****						
15 Franklin St BILL300463						
86.48-3-42	210 1 Family Res		County Inside	149,900		1,105.83
Hall Randy L	Carthage 226001	18,700	Town Wide	149,900		524.53
Hall Brenda J	FRNT 71.00 DPTH 189.00	149,900	HD301 Carthage Cons Health	149,900	TO	15.09
15 Franklin St	EAST-1073298 NRTH-1449616		Installment Fee			49.36
Carthage, NY 13619	FULL MARKET VALUE	149,900				
			TOTAL TAX ---			1,645.45**
			DATE #1 01/31/20	DATE #2 03/31/20	DATE #3 05/29/20	
			AMT DUE 597.85	AMT DUE 548.48	AMT DUE 548.48	

STATE OF NEW YORK
 COUNTY - Jefferson
 TOWN - Champion
 VILLAGE - West Carthage
 SWIS - 223001

2 0 2 0 T O W N T A X R O L L
 T A X A B L E SECTION OF THE ROLL - 1
 TAX MAP NUMBER SEQUENCE
 UNIFORM PERCENT OF VALUE IS 100.00

PAGE 117
 VALUATION DATE-JUL 01, 2018
 TAXABLE STATUS DATE-MAR 01, 2019

TAX MAP PARCEL NUMBER	PROPERTY LOCATION & CLASS	ASSESSMENT	EXEMPTION CODE	COUNTY	TOWN	TAX AMOUNT
CURRENT OWNERS NAME	SCHOOL DISTRICT	LAND	TAX DESCRIPTION			
CURRENT OWNERS ADDRESS	PARCEL SIZE/GRID COORD	TOTAL	SPECIAL DISTRICTS			
***** 86.48-3-43 *****						
86.48-3-43	17 Franklin St					BILL300464
Cook Danielle M	210 1 Family Res		County Inside	114,300		843.21
17 Franklin St	Carthage 226001	18,100	Town Wide	114,300		399.96
Carthage, NY 13619	FRNT 69.00 DPTH 185.00	114,300	HD301 Carthage Cons Health	114,300	TO	11.51
	BANK 100		Installment Fee			37.64
	EAST-1073265 NRTH-1449564					
PRIOR OWNER ON 3/01/2019	DEED BOOK 2019 PG-7135					
Fettters Richard B	FULL MARKET VALUE	114,300				
TOTAL TAX ---						1,254.68**
	DATE #1	01/31/20	DATE #2	03/31/20	DATE #3	05/29/20
	AMT DUE	455.88	AMT DUE	418.22	AMT DUE	418.22
***** 86.48-3-44 *****						
***** 86.48-3-44 *****						
86.48-3-44	19 Franklin St					BILL300465
Sligar Robert M	210 1 Family Res		County Inside	186,800		1,378.05
Bates Brianna E	Carthage 226001	29,800	Town Wide	186,800		653.65
19 Franklin St	FRNT 132.00 DPTH 192.00	186,800	HD301 Carthage Cons Health	186,800	TO	18.80
Carthage, NY 13619	BANK 100		Installment Fee			61.52
	EAST-1073216 NRTH-1449482					
	DEED BOOK 2016 PG-14967					
	FULL MARKET VALUE	186,800				
TOTAL TAX ---						2,050.50**
	DATE #1	01/31/20	DATE #2	03/31/20	DATE #3	05/29/20
	AMT DUE	745.02	AMT DUE	683.50	AMT DUE	683.50
***** 86.48-3-45 *****						
***** 86.48-3-45 *****						
86.48-3-45	21 Franklin St					BILL300466
Burto Scott M	210 1 Family Res		County Inside	184,100		1,358.13
Burto Nicole	Carthage 226001	17,400	Town Wide	184,100		644.20
21 Franklin St	FRNT 66.00 DPTH 181.00	184,100	HD301 Carthage Cons Health	184,100	TO	18.53
Carthage, NY 13619	BANK 822		Installment Fee			60.63
	EAST-1073160 NRTH-1449399					
	DEED BOOK 2007 PG-8136					
	FULL MARKET VALUE	184,100				
TOTAL TAX ---						2,020.86**
	DATE #1	01/31/20	DATE #2	03/31/20	DATE #3	05/29/20
	AMT DUE	734.25	AMT DUE	673.62	AMT DUE	673.62
***** 86.48-3-47 *****						
***** 86.48-3-47 *****						
86.48-3-47	22 Stone St					BILL300467
Staab Richard J	210 1 Family Res		County Inside	152,600		1,125.75
Staab Margaret S	Carthage 226001	28,300	Town Wide	152,600		533.98
22 Stone St	FRNT 132.00 DPTH 160.00	152,600	HD301 Carthage Cons Health	152,600	TO	15.36
Carthage, NY 13619	EAST-1073180 NRTH-1449272		Installment Fee			50.25
	FULL MARKET VALUE	152,600				
TOTAL TAX ---						1,675.09**
	DATE #1	01/31/20	DATE #2	03/31/20	DATE #3	05/29/20
	AMT DUE	608.62	AMT DUE	558.36	AMT DUE	558.36

STATE OF NEW YORK
 COUNTY - Jefferson
 TOWN - Champion
 VILLAGE - West Carthage
 SWIS - 223001

2020 TOWN TAX ROLL
 TAXABLE SECTION OF THE ROLL - 1
 TAX MAP NUMBER SEQUENCE
 UNIFORM PERCENT OF VALUE IS 100.00

PAGE 118
 VALUATION DATE-JUL 01, 2018
 TAXABLE STATUS DATE-MAR 01, 2019

TAX MAP PARCEL NUMBER	PROPERTY LOCATION & CLASS	ASSESSMENT	EXEMPTION CODE	COUNTY	TOWN	TAX AMOUNT
CURRENT OWNERS NAME	SCHOOL DISTRICT	LAND	TAX DESCRIPTION			
CURRENT OWNERS ADDRESS	PARCEL SIZE/GRID COORD	TOTAL	SPECIAL DISTRICTS			
***** 86.48-3-48 *****						
20 Stone St						BILL300468
86.48-3-48	210 1 Family Res		County Inside	123,500		911.08
Guyette Beth	Carthage 226001	16,900	Town Wide	123,500		432.15
20 Stone St	FRNT 66.00 DPTH 165.00	123,500	HD301 Carthage Cons Health	123,500	TO	12.43
West Carthage, NY 13619	EAST-1073273 NRTH-1449237		Installment Fee			40.67
	DEED BOOK 2006 PG-10212					
	FULL MARKET VALUE	123,500				
TOTAL TAX ---						1,355.66**
	DATE #1	01/31/20	DATE #2	03/31/20	DATE #3	05/29/20
	AMT DUE	492.57	AMT DUE	451.88	AMT DUE	451.88
***** 86.48-3-49 *****						
18 Stone St						BILL300469
86.48-3-49	210 1 Family Res		County Inside	72,200		532.63
O'Donnell Claire	Carthage 226001	28,300	Town Wide	72,200		252.64
18 Stone St	FRNT 132.00 DPTH 160.00	72,200	HD301 Carthage Cons Health	72,200	TO	7.27
Carthage, NY 13619	BANK 550		Installment Fee			23.78
	EAST-1073364 NRTH-1449202					
PRIOR OWNER ON 3/01/2019	DEED BOOK 1747 PG-303					
O'Donnell Claire	FULL MARKET VALUE	72,200				
TOTAL TAX ---						792.54**
	DATE #1	01/31/20	DATE #2	03/31/20	DATE #3	05/29/20
	AMT DUE	287.96	AMT DUE	264.18	AMT DUE	264.18
***** 86.48-3-50 *****						
13 Stone St						BILL300470
86.48-3-50	220 2 Family Res		County Inside	106,600		786.40
Crump Laurie A	Carthage 226001	21,300	Town Wide	106,600		373.02
13 Stone St	FRNT 134.00 DPTH 87.00	106,600	School Relevy			299.25
Carthage, NY 13619	EAST-1073564 NRTH-1448944		Village Relevy			837.67
	DEED BOOK 1844 PG-271		HD301 Carthage Cons Health	106,600	TO	10.73
	FULL MARKET VALUE	106,600	Installment Fee			69.21
TOTAL TAX ---						2,307.07**
	DATE #1	01/31/20	DATE #2	03/31/20	DATE #3	05/29/20
	AMT DUE	838.24	AMT DUE	769.02	AMT DUE	769.02
***** 86.48-3-51 *****						
9 Stone St						BILL300471
86.48-3-51	210 1 Family Res		County Inside	171,700		1,266.66
McDonald Christopher R	Carthage 226001	30,800	Town Wide	171,700		600.81
Wilsie Brandi A	ACRES 0.60 BANK 100	171,700	HD301 Carthage Cons Health	171,700	TO	17.28
9 Stone St	EAST-1073644 NRTH-1448853		Installment Fee			56.54
Carthage, NY 13619	DEED BOOK 2018 PG-9552					
	FULL MARKET VALUE	171,700				
TOTAL TAX ---						1,884.75**
	DATE #1	01/31/20	DATE #2	03/31/20	DATE #3	05/29/20
	AMT DUE	684.79	AMT DUE	628.25	AMT DUE	628.25

STATE OF NEW YORK
 COUNTY - Jefferson
 TOWN - Champion
 VILLAGE - West Carthage
 SWIS - 223001

2 0 2 0 T O W N T A X R O L L
 T A X A B L E SECTION OF THE ROLL - 1
 TAX MAP NUMBER SEQUENCE
 UNIFORM PERCENT OF VALUE IS 100.00

PAGE 119
 VALUATION DATE-JUL 01, 2018
 TAXABLE STATUS DATE-MAR 01, 2019

TAX MAP PARCEL NUMBER	PROPERTY LOCATION & CLASS	ASSESSMENT	EXEMPTION CODE	COUNTY	TOWN	TAX AMOUNT
CURRENT OWNERS NAME	SCHOOL DISTRICT	LAND	TAX DESCRIPTION			
CURRENT OWNERS ADDRESS	PARCEL SIZE/GRID COORD	TOTAL	SPECIAL DISTRICTS			
***** 86.48-3-52 *****						
86.48-3-52	7 Stone St					BILL300472
Watkins Henry S	210 1 Family Res		VET WAR C 41122	12,000	0	
7 Stone St	Carthage 226001	35,700	VET WAR T 41123	0	6,000	
Carthage, NY 13619	ACRES 1.10	209,300	County Inside	197,300		1,455.51
	EAST-1073791 NRTH-1448783		Town Wide	203,300		711.39
	FULL MARKET VALUE	209,300	HD301 Carthage Cons Health	209,300	TO	21.07
			Installment Fee			65.64
			TOTAL TAX ---			2,187.97**
			DATE #1 01/31/20	DATE #2 03/31/20	DATE #3	05/29/20
			AMT DUE 794.97	AMT DUE 729.32	AMT DUE	729.32
***** 86.48-3-53 *****						
3 Stone St BILL300473						
86.48-3-53	210 1 Family Res		County Inside	84,700		624.84
Flynn Alan L	Carthage 226001	15,700	Town Wide	84,700		296.38
Flynn Barbara	FRNT 85.00 DPTH 90.00	84,700	HD301 Carthage Cons Health	84,700	TO	8.53
3 Stone St	EAST-1073962 NRTH-1448787		Installment Fee			27.89
Carthage, NY 13619	DEED BOOK 991 PG-00057					
	FULL MARKET VALUE	84,700				
			TOTAL TAX ---			929.75**
			DATE #1 01/31/20	DATE #2 03/31/20	DATE #3	05/29/20
			AMT DUE 337.82	AMT DUE 309.91	AMT DUE	309.91
***** 86.48-3-55 *****						
44 Bridge St BILL300474						
86.48-3-55	210 1 Family Res		County Inside	148,200		1,093.29
Abbass David	Carthage 226001	22,200	Town Wide	148,200		518.58
Dekin Robin	FRNT 102.00 DPTH 133.00	148,200	HD301 Carthage Cons Health	148,200	TO	14.92
38812 NYS Rte 3	BANK 550		Installment Fee			48.80
Carthage, NY 13619	EAST-1074084 NRTH-1448752					
	DEED BOOK 1420 PG-28					
	FULL MARKET VALUE	148,200				
			TOTAL TAX ---			1,626.79**
			DATE #1 01/31/20	DATE #2 03/31/20	DATE #3	05/29/20
			AMT DUE 591.07	AMT DUE 542.26	AMT DUE	542.26
***** 86.48-3-56 *****						
46 Bridge St BILL300475						
86.48-3-56	311 Res vac land		County Inside	9,100		67.13
Flynn Alan L	Carthage 226001	9,100	Town Wide	9,100		31.84
3 Stone St	FRNT 80.00 DPTH 135.00	9,100	HD301 Carthage Cons Health	9,100	TO	.92
Carthage, NY 13619	EAST-1074026 NRTH-1448702		Installment Fee			3.00
	FULL MARKET VALUE	9,100				
			TOTAL TAX ---			99.89**
			DATE #1 01/31/20	DATE #2 03/31/20	DATE #3	05/29/20
			AMT DUE 36.31	AMT DUE 33.29	AMT DUE	33.29

STATE OF NEW YORK
COUNTY - Jefferson
TOWN - Champion
VILLAGE - West Carthage
SWIS - 223001

2 0 2 0 T O W N T A X R O L L
T A X A B L E SECTION OF THE ROLL - 1
TAX MAP NUMBER SEQUENCE
UNIFORM PERCENT OF VALUE IS 100.00

PAGE 120
VALUATION DATE-JUL 01, 2018
TAXABLE STATUS DATE-MAR 01, 2019

TAX MAP PARCEL NUMBER	PROPERTY LOCATION & CLASS	ASSESSMENT	EXEMPTION CODE	COUNTY	TOWN	TAX AMOUNT
CURRENT OWNERS NAME	SCHOOL DISTRICT	LAND	TAX DESCRIPTION			
CURRENT OWNERS ADDRESS	PARCEL SIZE/GRID COORD	TOTAL	SPECIAL DISTRICTS			
***** 86.48-3-57 *****						
50 Bridge St						BILL300476
86.48-3-57	210 1 Family Res		County Inside	95,000		700.83
Davis Richard	Carthage 226001	15,600	Town Wide	95,000		332.42
Davis Katherine	FRNT 59.00 DPTH 165.00	95,000	School Relevy			81.58
50 Bridge St	EAST-1073967 NRTH-1448665		Village Relevy			746.52
Carthage, NY 13619	DEED BOOK 2006 PG-18869		HD301 Carthage Cons Health	95,000	TO	9.56
	FULL MARKET VALUE	95,000	Installment Fee			56.13
			TOTAL TAX ---			1,870.91**
			DATE #1 01/31/20	DATE #2 03/31/20	DATE #3	05/29/20
			AMT DUE 679.78	AMT DUE 623.63	AMT DUE	623.63
***** 86.48-3-58 *****						
52 Bridge St						BILL300477
86.48-3-58	220 2 Family Res		County Inside	137,000		1,010.67
Clarke Stephen A	Carthage 226001	18,400	Town Wide	137,000		479.39
Clarke Shannon O	FRNT 73.00 DPTH 165.00	137,000	HD301 Carthage Cons Health	137,000	TO	13.79
PO Box 272	EAST-1073920 NRTH-1448619		Installment Fee			45.12
Natural Bridge, NY 13665	DEED BOOK 2019 PG-4012					
	FULL MARKET VALUE	137,000				
			TOTAL TAX ---			1,503.85**
			DATE #1 01/31/20	DATE #2 03/31/20	DATE #3	05/29/20
			AMT DUE 546.41	AMT DUE 501.28	AMT DUE	501.28
***** 86.48-3-59 *****						
56 Bridge St						BILL300478
86.48-3-59	210 1 Family Res		County Inside	134,800		994.44
Margrey Mary Ann	Carthage 226001	34,000	Town Wide	134,800		471.69
Lazore Joanne M	ACRES 1.00	134,800	School Relevy			1,157.96
c/o Hastings Patti A	EAST-1073792 NRTH-1448604		HD301 Carthage Cons Health	134,800	TO	13.57
56 Bridge St	DEED BOOK 2011 PG-4228		Installment Fee			79.13
West Carthage, NY 13619	FULL MARKET VALUE	134,800				
			TOTAL TAX ---			2,637.66**
			DATE #1 01/31/20	DATE #2 03/31/20	DATE #3	05/29/20
			AMT DUE 958.35	AMT DUE 879.22	AMT DUE	879.22
***** 86.48-3-60 *****						
58 Bridge St						BILL300479
86.48-3-60	312 Vac w/imprv		County Inside	25,000		184.43
Lanpher David R	Carthage 226001	9,300	Town Wide	25,000		87.48
Lanpher Sandra B	FRNT 66.00 DPTH 330.00	25,000	HD301 Carthage Cons Health	25,000	TO	2.52
60 Bridge St	EAST-1073722 NRTH-1448534		Installment Fee			8.23
Carthage, NY 13619	FULL MARKET VALUE	25,000				
			TOTAL TAX ---			274.43**
			DATE #1 01/31/20	DATE #2 03/31/20	DATE #3	05/29/20
			AMT DUE 99.72	AMT DUE 91.47	AMT DUE	91.47

STATE OF NEW YORK
 COUNTY - Jefferson
 TOWN - Champion
 VILLAGE - West Carthage
 SWIS - 223001

2 0 2 0 T O W N T A X R O L L
 T A X A B L E SECTION OF THE ROLL - 1
 TAX MAP NUMBER SEQUENCE
 UNIFORM PERCENT OF VALUE IS 100.00

PAGE 121
 VALUATION DATE-JUL 01, 2018
 TAXABLE STATUS DATE-MAR 01, 2019

TAX MAP PARCEL NUMBER	PROPERTY LOCATION & CLASS	ASSESSMENT	EXEMPTION CODE	COUNTY	TOWN	TAX AMOUNT
CURRENT OWNERS NAME	SCHOOL DISTRICT	LAND	TAX DESCRIPTION			
CURRENT OWNERS ADDRESS	PARCEL SIZE/GRID COORD	TOTAL	SPECIAL DISTRICTS			
86.48-3-61	60 Bridge St			86.48-3-61		BILL300480
Lanpher David R	283 Res w/Comuse		County Inside			1,859.04
Lanpher Sandra B	Carthage 226001	21,600	Town Wide			881.80
60 Bridge St	holistic healthcare offic	252,000	HD301 Carthage Cons Health		TO	25.37
Carthage, NY 13619	FRNT 86.00 DPTH 330.00		Installment Fee			82.99
	EAST-1073676 NRTH-1448476					
	FULL MARKET VALUE	252,000				
			TOTAL TAX ---			2,766.21**
			DATE #1 01/31/20	DATE #2 03/31/20	DATE #3 05/29/20	
			AMT DUE 1,005.06	AMT DUE 922.07	AMT DUE 922.07	
86.48-3-62.2	68 Bridge St			86.48-3-62.2		BILL300481
Denoncour Andrea Amy-Rose	210 1 Family Res		County Inside			1,580.92
Denoncour Jacob	Carthage 226001	34,800	Town Wide			749.88
3041 Taxilane C	ACRES 1.19 BANK 550	214,300	HD301 Carthage Cons Health		TO	21.57
North Pole, AK 99705	EAST-1073607 NRTH-1448329		Installment Fee			70.57
	DEED BOOK 2012 PG-15315					
	FULL MARKET VALUE	214,300				
			TOTAL TAX ---			2,352.37**
			DATE #1 01/31/20	DATE #2 03/31/20	DATE #3 05/29/20	
			AMT DUE 854.70	AMT DUE 784.12	AMT DUE 784.12	
86.48-3-63	72 Bridge St			86.48-3-63		BILL300482
OConnor Trustee Brian J	210 1 Family Res		County Inside			1,125.75
OConnor Trustee Betty J	Carthage 226001	19,700	Town Wide			533.98
72 Bridge St	The BOC Living Trst and B	152,600	HD301 Carthage Cons Health		TO	15.36
Carthage, NY 13619	Living Trst		Installment Fee			50.25
	ACRES 0.40					
	EAST-1073539 NRTH-1448197					
	DEED BOOK 2013 PG-18894					
	FULL MARKET VALUE	152,600				
			TOTAL TAX ---			1,675.09**
			DATE #1 01/31/20	DATE #2 03/31/20	DATE #3 05/29/20	
			AMT DUE 608.62	AMT DUE 558.36	AMT DUE 558.36	
86.48-3-64	74 Bridge St			86.48-3-64		BILL300483
Bailey Jeremie J	210 1 Family Res		County Inside			623.37
Fritzen Ashlee E	Carthage 226001	9,900	Town Wide			295.68
74 Bridge St	FRNT 43.00 DPTH 132.00	84,500	HD301 Carthage Cons Health		TO	8.51
Carthage, NY 13619	BANK 100		Installment Fee			27.83
	EAST-1073540 NRTH-1448100					
	DEED BOOK 2012 PG-18379					
	FULL MARKET VALUE	84,500				
			TOTAL TAX ---			927.56**
			DATE #1 01/31/20	DATE #2 03/31/20	DATE #3 05/29/20	
			AMT DUE 337.03	AMT DUE 309.18	AMT DUE 309.18	

STATE OF NEW YORK
COUNTY - Jefferson
TOWN - Champion
VILLAGE - West Carthage
SWIS - 223001

2020 TOWN TAX ROLL
TAXABLE SECTION OF THE ROLL - 1
TAX MAP NUMBER SEQUENCE
UNIFORM PERCENT OF VALUE IS 100.00

PAGE 122
VALUATION DATE-JUL 01, 2018
TAXABLE STATUS DATE-MAR 01, 2019

TAX MAP PARCEL NUMBER	PROPERTY LOCATION & CLASS	ASSESSMENT	EXEMPTION CODE	COUNTY	TOWN	TAX AMOUNT
CURRENT OWNERS NAME	SCHOOL DISTRICT	LAND	TAX DESCRIPTION	TAXABLE VALUE		
CURRENT OWNERS ADDRESS	PARCEL SIZE/GRID COORD	TOTAL	SPECIAL DISTRICTS			
***** 86.48-3-65 *****						
86.48-3-65	76 Bridge St 210 1 Family Res		VET COM CT 41131	20,000	10,000	BILL300484
Mcfee Walter J	Carthage 226001	10,600	VET DIS CT 41141	16,815	16,815	
76 Bridge St	FRNT 43.00 DPTH 132.00	112,100	County Inside	75,285		555.39
Carthage, NY 13619	EAST-1073521 NRTH-1448064		Town Wide	85,285		298.43
	DEED BOOK 1542 PG-207		HD301 Carthage Cons Health	112,100	TO	11.28
	FULL MARKET VALUE	112,100	Installment Fee			25.95
			TOTAL TAX ---			865.10**
			DATE #1 01/31/20	DATE #2 03/31/20	DATE #3 05/29/20	
			AMT DUE 314.33	AMT DUE 288.36	AMT DUE 288.36	
***** 86.48-3-66 *****						
86.48-3-66	5 Potter St 210 1 Family Res		County Inside	151,100		BILL300485
Pierce Paul S	Carthage 226001	27,300	Town Wide	151,100		1,114.69
Pierce Deborah J	FRNT 122.00 DPTH 166.00	151,100	HD301 Carthage Cons Health	151,100	TO	528.73
5 Potter St	BANK 100		Installment Fee			15.21
West Carthage, NY 13619	EAST-1073435 NRTH-1448175					49.76
	DEED BOOK 2004 PG-8937					
	FULL MARKET VALUE	151,100				
			TOTAL TAX ---			1,658.63**
			DATE #1 01/31/20	DATE #2 03/31/20	DATE #3 05/29/20	
			AMT DUE 602.65	AMT DUE 552.87	AMT DUE 552.87	
***** 86.48-3-67.1 *****						
86.48-3-67.1	7 Potter St 220 2 Family Res		County Inside	133,200		BILL300486
Smith Property Development LLC	Carthage 226001	18,700	Town Wide	133,200		982.64
656 Monte Vista Dr	FRNT 73.00 DPTH 173.00	133,200	School Relevy			466.09
Twin Falls, ID 83301	EAST-1073347 NRTH-1448218		HD301 Carthage Cons Health	133,200	TO	373.92
	DEED BOOK 2018 PG-19018		Installment Fee			13.41
	FULL MARKET VALUE	133,200				55.08
			TOTAL TAX ---			1,836.06**
			DATE #1 01/31/20	DATE #2 03/31/20	DATE #3 05/29/20	
			AMT DUE 667.10	AMT DUE 612.02	AMT DUE 612.02	
***** 86.48-3-67.2 *****						
86.48-3-67.2	Potter St 312 Vac w/imprv		County Inside	26,100		BILL300487
OConnor Marilyn R	Carthage 226001	12,100	Town Wide	26,100		192.54
47 High St	FRNT 100.00 DPTH 176.00	26,100	HD301 Carthage Cons Health	26,100	TO	91.33
Carthage, NY 13619	EAST-1073274 NRTH-1448253		Installment Fee			2.63
	DEED BOOK 2003 PG-11772					8.60
	FULL MARKET VALUE	26,100				
			TOTAL TAX ---			286.50**
			DATE #1 01/31/20	DATE #2 03/31/20	DATE #3 05/29/20	
			AMT DUE 104.10	AMT DUE 95.50	AMT DUE 95.50	

STATE OF NEW YORK
 COUNTY - Jefferson
 TOWN - Champion
 VILLAGE - West Carthage
 SWIS - 223001

2 0 2 0 T O W N T A X R O L L
 T A X A B L E SECTION OF THE ROLL - 1
 TAX MAP NUMBER SEQUENCE
 UNIFORM PERCENT OF VALUE IS 100.00

PAGE 123
 VALUATION DATE-JUL 01, 2018
 TAXABLE STATUS DATE-MAR 01, 2019

TAX MAP PARCEL NUMBER	PROPERTY LOCATION & CLASS	ASSESSMENT	EXEMPTION CODE	COUNTY	TOWN	TAX AMOUNT
CURRENT OWNERS NAME	SCHOOL DISTRICT	LAND	TAX DESCRIPTION			
CURRENT OWNERS ADDRESS	PARCEL SIZE/GRID COORD	TOTAL	SPECIAL DISTRICTS			
86.48-3-68	11 Potter St 210 1 Family Res		VET WAR C 41122	86.48-3-68		BILL300488
Moser Alex J	Carthage 226001	14,400	VET WAR T 41123			0
c/o Citizens One Home Loans	Keddy Evelyn D-LF Estate	112,200	County Inside			739.19
PO Box 2800	FRNT 52.00 DPTH 177.00		Town Wide			371.62
Glen Allen, VA 23058-2800	EAST-1073212 NRTH-1448287		HD301 Carthage Cons Health			11.29
	DEED BOOK 2019 PG-18836		Installment Fee			33.66
PRIOR OWNER ON 3/01/2019	FULL MARKET VALUE	112,200				
Keddy Mark W						
			TOTAL TAX ---			1,122.10**
	DATE #1	01/31/20	DATE #2	03/31/20	DATE #3	05/29/20
	AMT DUE	407.70	AMT DUE	374.03	AMT DUE	374.03
86.48-3-69	13 Potter St 210 1 Family Res		County Inside	86.48-3-69		BILL300489
ODett Rebecca	Carthage 226001	20,500	Town Wide			1,086.65
13 Potter St	reserved Life estate	147,300	HD301 Carthage Cons Health			515.43
Carthage, NY 13619	FRNT 112.00 DPTH 101.00		Installment Fee			14.83
	EAST-1073114 NRTH-1448291					48.51
	DEED BOOK 2012 PG-15102					
	FULL MARKET VALUE	147,300				
			TOTAL TAX ---			1,616.91**
	DATE #1	01/31/20	DATE #2	03/31/20	DATE #3	05/29/20
	AMT DUE	587.48	AMT DUE	538.97	AMT DUE	538.97
86.48-3-70.1	High St 311 Res vac land		County Inside	86.48-3-70.1		BILL300490
Homan Randy V	Carthage 226001	8,700	Town Wide			64.18
Homan Ricky R	Homan LeRoy & Marilyn-LF	8,700	HD301 Carthage Cons Health			30.44
c/o Homan LeRoy J	FRNT 85.00 DPTH 112.00		Installment Fee			.88
54 High St	EAST-1073170 NRTH-1448370					2.87
Carthage, NY 13619	DEED BOOK 2014 PG-5502					
	FULL MARKET VALUE	8,700				
			TOTAL TAX ---			95.50**
	DATE #1	01/31/20	DATE #2	03/31/20	DATE #3	05/29/20
	AMT DUE	34.71	AMT DUE	31.83	AMT DUE	31.83
86.48-3-71.1	High St 312 Vac w/imprv		County Inside	86.48-3-71.1		BILL300491
OConnor Trustee Brian J	Carthage 226001	34,800	Town Wide			331.23
OConnor Trustee Betty J	The BOC Living Trst and B	44,900	HD301 Carthage Cons Health			157.11
c/o Marilyn OConnor	Living Trst		Installment Fee			4.52
47 High St	ACRES 1.20					14.79
Carthage, NY 13619	EAST-1073360 NRTH-1448409					
	DEED BOOK 2013 PG-18894					
	FULL MARKET VALUE	44,900				
			TOTAL TAX ---			492.86**
	DATE #1	01/31/20	DATE #2	03/31/20	DATE #3	05/29/20
	AMT DUE	179.09	AMT DUE	164.28	AMT DUE	164.28

STATE OF NEW YORK
 COUNTY - Jefferson
 TOWN - Champion
 VILLAGE - West Carthage
 SWIS - 223001

2 0 2 0 T O W N T A X R O L L
 T A X A B L E SECTION OF THE ROLL - 1
 TAX MAP NUMBER SEQUENCE
 UNIFORM PERCENT OF VALUE IS 100.00

PAGE 124
 VALUATION DATE-JUL 01, 2018
 TAXABLE STATUS DATE-MAR 01, 2019

TAX MAP PARCEL NUMBER	PROPERTY LOCATION & CLASS	ASSESSMENT	EXEMPTION CODE	COUNTY	TOWN	TAX AMOUNT
CURRENT OWNERS NAME	SCHOOL DISTRICT	LAND	TAX DESCRIPTION			
CURRENT OWNERS ADDRESS	PARCEL SIZE/GRID COORD	TOTAL	SPECIAL DISTRICTS			
***** 86.48-3-71.2 *****						
86.48-3-71.2	E of High St					BILL300492
Oconnor Marilyn	311 Res vac land		County Inside	1,600		11.80
47 High St	Carthage 226001	1,600	Town Wide	1,600		5.60
Carthage, NY 13619	FRNT 110.00 DPTH 155.00	1,600	HD301 Carthage Cons Health	1,600	TO	.16
	EAST-1073505 NRTH-1448538		Installment Fee			.53
	DEED BOOK 1727 PG-46					
	FULL MARKET VALUE	1,600				
			TOTAL TAX ---			17.56**
			DATE #1 01/31/20	DATE #2 03/31/20	DATE #3 05/29/20	
			AMT DUE 6.39	AMT DUE 5.85	AMT DUE 5.85	
***** 86.48-3-72 *****						
***** 86.48-3-72 *****						
86.48-3-72	51 High St					BILL300493
Fleming Alphas J	210 1 Family Res		VET COM CT 41131	20,000	10,000	
Fleming Marlene S	Carthage 226001	18,900	VET DIS CT 41141	7,060	7,060	
51 High St	FRNT 75.00 DPTH 166.00	141,200	County Inside	114,140		842.03
Carthage, NY 13619	BANK 810		Town Wide	124,140		434.39
	EAST-1073283 NRTH-1448493		HD301 Carthage Cons Health	141,200	TO	14.21
	FULL MARKET VALUE	141,200	Installment Fee			38.72
			TOTAL TAX ---			1,290.63**
			DATE #1 01/31/20	DATE #2 03/31/20	DATE #3 05/29/20	
			AMT DUE 468.93	AMT DUE 430.21	AMT DUE 430.21	
***** 86.48-3-73 *****						
***** 86.48-3-73 *****						
86.48-3-73	49 High St					BILL300494
Keddy Mark W	210 1 Family Res		County Inside	186,200		1,373.62
Keddy Linda B	Carthage 226001	18,900	Town Wide	186,200		651.55
49 High St	FRNT 75.00 DPTH 166.00	186,200	HD301 Carthage Cons Health	186,200	TO	18.74
Carthage, NY 13619	EAST-1073325 NRTH-1448556		Installment Fee			61.32
	FULL MARKET VALUE	186,200				
			TOTAL TAX ---			2,043.91**
			DATE #1 01/31/20	DATE #2 03/31/20	DATE #3 05/29/20	
			AMT DUE 742.63	AMT DUE 681.30	AMT DUE 681.30	
***** 86.48-3-74 *****						
***** 86.48-3-74 *****						
86.48-3-74	47 High St					BILL300495
Oconnor Marilyn R	210 1 Family Res		VET WAR C 41122	12,000	0	
47 High St	Carthage 226001	19,900	VET WAR T 41123	0	6,000	
Carthage, NY 13619	FRNT 80.00 DPTH 166.00	180,300	County Inside	168,300		1,241.57
	EAST-1073368 NRTH-1448620		Town Wide	174,300		609.91
	DEED BOOK 1727 PG-37		HD301 Carthage Cons Health	180,300	TO	18.15
	FULL MARKET VALUE	180,300	Installment Fee			56.09
			TOTAL TAX ---			1,869.63**
			DATE #1 01/31/20	DATE #2 03/31/20	DATE #3 05/29/20	
			AMT DUE 679.30	AMT DUE 623.21	AMT DUE 623.21	

STATE OF NEW YORK
 COUNTY - Jefferson
 TOWN - Champion
 VILLAGE - West Carthage
 SWIS - 223001

2 0 2 0 T O W N T A X R O L L
 T A X A B L E SECTION OF THE ROLL - 1
 TAX MAP NUMBER SEQUENCE
 UNIFORM PERCENT OF VALUE IS 100.00

PAGE 125
 VALUATION DATE-JUL 01, 2018
 TAXABLE STATUS DATE-MAR 01, 2019

TAX MAP PARCEL NUMBER	PROPERTY LOCATION & CLASS	ASSESSMENT	EXEMPTION CODE	COUNTY	TOWN	TAX AMOUNT
CURRENT OWNERS NAME	SCHOOL DISTRICT	LAND	TAX DESCRIPTION			
CURRENT OWNERS ADDRESS	PARCEL SIZE/GRID COORD	TOTAL	SPECIAL DISTRICTS			
***** 86.48-3-75 *****						
86.48-3-75	45 High St					BILL300496
Rolfzen Lance	210 1 Family Res		VET COM CT 41131	20,000	10,000	
Rolfzen Carrie M	Carthage 226001	17,000	VET DIS CT 41141	17,895	17,895	
45 High St	FRNT 66.00 DPTH 165.00	119,300	County Inside	81,405		600.54
West Carthage, NY 13619	EAST-1073408 NRTH-1448682		Town Wide	91,405		319.85
	DEED BOOK 2004 PG-9598		HD301 Carthage Cons Health	119,300	TO	12.01
	FULL MARKET VALUE	119,300	Installment Fee			27.97
			TOTAL TAX ---			932.40**
			DATE #1 01/31/20	DATE #2 03/31/20	DATE #3 05/29/20	
			AMT DUE 338.77	AMT DUE 310.80	AMT DUE 310.80	
***** 86.48-3-76 *****						
86.48-3-76	43 High St					BILL300497
Guyette Randy	210 1 Family Res		VET WAR CT 41121	12,000	6,000	
Guyette Deanna M	Carthage 226001	17,900	County Inside	154,800		1,141.98
43 High St	FRNT 70.00 DPTH 166.00	166,800	Town Wide	160,800		562.67
West Carthage, NY 13619	EAST-1073446 NRTH-1448739		HD301 Carthage Cons Health	166,800	TO	16.79
	DEED BOOK 2017 PG-16609		Installment Fee			51.64
	FULL MARKET VALUE	166,800				
			TOTAL TAX ---			1,721.44**
			DATE #1 01/31/20	DATE #2 03/31/20	DATE #3 05/29/20	
			AMT DUE 625.46	AMT DUE 573.81	AMT DUE 573.81	
***** 86.48-3-77 *****						
86.48-3-77	41 High St					BILL300498
Cronk David G	210 1 Family Res		County Inside	174,400		1,286.57
Cunningham Megan M	Carthage 226001	25,400	Town Wide	174,400		610.26
733 Alexandria St	ACRES 0.56 BANK 822	174,400	HD301 Carthage Cons Health	174,400	TO	17.56
Carthage, NY 13619	EAST-1073522 NRTH-1448722		Installment Fee			57.43
	DEED BOOK 2014 PG-11496					
	FULL MARKET VALUE	174,400				
			TOTAL TAX ---			1,914.39**
			DATE #1 01/31/20	DATE #2 03/31/20	DATE #3 05/29/20	
			AMT DUE 695.56	AMT DUE 638.13	AMT DUE 638.13	
***** 86.48-3-78 *****						
86.48-3-78	39 High St					BILL300499
Passage Meryl J Jr	210 1 Family Res		County Inside	164,100		1,210.59
Passage Ashley L	Carthage 226001	24,000	Town Wide	164,100		574.22
39 High St	FRNT 101.00 DPTH 129.00	164,100	HD301 Carthage Cons Health	164,100	TO	16.52
Carthage, NY 13619	BANK 100		Installment Fee			54.04
	EAST-1073513 NRTH-1448862					
	DEED BOOK 2014 PG-7958					
	FULL MARKET VALUE	164,100				
			TOTAL TAX ---			1,801.33**
			DATE #1 01/31/20	DATE #2 03/31/20	DATE #3 05/29/20	
			AMT DUE 654.49	AMT DUE 600.44	AMT DUE 600.44	

STATE OF NEW YORK
 COUNTY - Jefferson
 TOWN - Champion
 VILLAGE - West Carthage
 SWIS - 223001

2 0 2 0 T O W N T A X R O L L
 T A X A B L E SECTION OF THE ROLL - 1
 TAX MAP NUMBER SEQUENCE
 UNIFORM PERCENT OF VALUE IS 100.00

PAGE 126
 VALUATION DATE-JUL 01, 2018
 TAXABLE STATUS DATE-MAR 01, 2019

TAX MAP PARCEL NUMBER	PROPERTY LOCATION & CLASS	ASSESSMENT	EXEMPTION CODE	COUNTY	TOWN	TAX AMOUNT
CURRENT OWNERS NAME	SCHOOL DISTRICT	LAND	TAX DESCRIPTION			
CURRENT OWNERS ADDRESS	PARCEL SIZE/GRID COORD	TOTAL	SPECIAL DISTRICTS			
86.49-1-3	S Main St 314 Rural vac<10		County Inside	86.49-1-3		BILL300500
Marcinko Mark S	Carthage 226001	9,200	Town Wide			67.87
454 N Washington St	ACRES 8.01	9,200	HD301 Carthage Cons Health			32.19
Carthage, NY 13619	EAST-1077274 NRTH-1448521		Installment Fee			.93
	DEED BOOK 2007 PG-6755					3.03
	FULL MARKET VALUE	9,200				
TOTAL TAX ---						100.99**
	DATE #1	01/31/20	DATE #2	03/31/20	DATE #3	05/29/20
	AMT DUE	36.70	AMT DUE	33.66	AMT DUE	33.66
86.49-1-4	S Main St 314 Rural vac<10		County Inside	86.49-1-4		BILL300501
Harris Darrell	Carthage 226001	4,600	Town Wide			33.93
18995 Bach Rd	ACRES 4.10	4,600	HD301 Carthage Cons Health			16.10
Carthage, NY 13619	EAST-1077570 NRTH-1448347		Installment Fee			.46
	DEED BOOK 2019 PG-11463					1.51
	FULL MARKET VALUE	4,600				
TOTAL TAX ---						50.49**
	DATE #1	01/31/20	DATE #2	03/31/20	DATE #3	05/29/20
	AMT DUE	18.34	AMT DUE	16.83	AMT DUE	16.83
86.49-1-5.1	S Main St 323 Vacant rural		County Inside	86.49-1-5.1		BILL300502
Johnson Gary R	Carthage 226001	18,700	Town Wide			137.95
16 Bridge St	ACRES 20.90	18,700	HD301 Carthage Cons Health			65.44
Carthage, NY 13619	EAST-1076427 NRTH-1447616		Installment Fee			1.88
	FULL MARKET VALUE	18,700				6.16
TOTAL TAX ---						205.27**
	DATE #1	01/31/20	DATE #2	03/31/20	DATE #3	05/29/20
	AMT DUE	74.59	AMT DUE	68.42	AMT DUE	68.42
86.49-1-5.2	423 S Main St 210 1 Family Res		SENIOR CTS 41800	86.49-1-5.2		BILL300503
Nickles Paul E	Carthage 226001	26,900	County Inside			238.28
Nickles Florence	FRNT 110.00 DPTH 198.00	64,600	Town Wide			113.02
423 S Main St	EAST-1076972 NRTH-1448055		HD301 Carthage Cons Health			6.50
Carthage, NY 13619	FULL MARKET VALUE	64,600	Installment Fee			10.73
TOTAL TAX ---						357.80**
	DATE #1	01/31/20	DATE #2	03/31/20	DATE #3	05/29/20
	AMT DUE	130.01	AMT DUE	119.26	AMT DUE	119.26

STATE OF NEW YORK
 COUNTY - Jefferson
 TOWN - Champion
 VILLAGE - West Carthage
 SWIS - 223001

2020 TOWN TAX ROLL
 TAXABLE SECTION OF THE ROLL - 1
 TAX MAP NUMBER SEQUENCE
 UNIFORM PERCENT OF VALUE IS 100.00

PAGE 127
 VALUATION DATE-JUL 01, 2018
 TAXABLE STATUS DATE-MAR 01, 2019

TAX MAP PARCEL NUMBER	PROPERTY LOCATION & CLASS	ASSESSMENT	EXEMPTION CODE	COUNTY	TOWN	TAX AMOUNT
CURRENT OWNERS NAME	SCHOOL DISTRICT	LAND	TAX DESCRIPTION	TAXABLE VALUE		
CURRENT OWNERS ADDRESS	PARCEL SIZE/GRID COORD	TOTAL	SPECIAL DISTRICTS			
***** 86.49-1-6.1 *****						
86.49-1-6.1	3 Hubbard St					BILL300504
Hall Julio E	210 1 Family Res		VET COM CT 41131	20,000	10,000	
Hall Traci C	Carthage 226001	29,800	VET DIS CT 41141	40,000	20,000	
3 Hubbard St	FRNT 127.00 DPTH 218.00	214,800	County Inside	154,800		1,141.98
Carthage, NY 13619	BANK 550		Town Wide	184,800		646.65
	EAST-1076391 NRTH-1448320		HD301 Carthage Cons Health	214,800	TO	21.62
	DEED BOOK 2004 PG-13037		Installment Fee			54.31
	FULL MARKET VALUE	214,800				
			TOTAL TAX ---			1,810.25**
			DATE #1 01/31/20	DATE #2 03/31/20	DATE #3 05/29/20	
			AMT DUE 657.74	AMT DUE 603.41	AMT DUE 603.41	
***** 86.49-1-7 *****						
86.49-1-7	5 Hubbard St					BILL300505
Leroux June P	210 1 Family Res		VET WAR CT 41121	12,000	6,000	
Leroux Victor E	Carthage 226001	21,100	County Inside	87,000		641.81
5 Hubbard St	FRNT 80.00 DPTH 205.00	99,000	Town Wide	93,000		325.43
Carthage, NY 13619	EAST-1076329 NRTH-1448234		HD301 Carthage Cons Health	99,000	TO	9.97
	FULL MARKET VALUE	99,000	Installment Fee			29.32
			TOTAL TAX ---			977.21**
			DATE #1 01/31/20	DATE #2 03/31/20	DATE #3 05/29/20	
			AMT DUE 355.07	AMT DUE 325.73	AMT DUE 325.73	
***** 86.49-1-8 *****						
86.49-1-8	2 Hubbard St					BILL300506
Harris Darrell	314 Rural vac<10		County Inside	6,000		44.26
18995 Bach Rd	Carthage 226001	6,000	Town Wide	6,000		21.00
Carthage, NY 13619	ACRES 1.67	6,000	HD301 Carthage Cons Health	6,000	TO	.60
	EAST-1076225 NRTH-1448590		Installment Fee			1.98
	DEED BOOK 2019 PG-11463					
PRIOR OWNER ON 3/01/2019	FULL MARKET VALUE	6,000				
Wetsig Mary			TOTAL TAX ---			65.86**
			DATE #1 01/31/20	DATE #2 03/31/20	DATE #3 05/29/20	
			AMT DUE 23.94	AMT DUE 21.95	AMT DUE 21.95	
***** 86.49-1-9 *****						
86.49-1-9	4 Hubbard St					BILL300507
Hall Robin L	210 1 Family Res		County Inside	184,200		1,358.87
4 Hubbard St	Carthage 226001	37,500	Town Wide	184,200		644.55
Carthage, NY 13619	ACRES 9.20	184,200	HD301 Carthage Cons Health	184,200	TO	18.54
	EAST-1076033 NRTH-1448252		Installment Fee			60.66
	DEED BOOK 957 PG-00100					
	FULL MARKET VALUE	184,200				
			TOTAL TAX ---			2,021.96**
			DATE #1 01/31/20	DATE #2 03/31/20	DATE #3 05/29/20	
			AMT DUE 734.66	AMT DUE 673.98	AMT DUE 673.98	

STATE OF NEW YORK
COUNTY - Jefferson
TOWN - Champion
VILLAGE - West Carthage
SWIS - 223001

2020 TOWN TAX ROLL
TAXABLE SECTION OF THE ROLL - 1
TAX MAP NUMBER SEQUENCE
UNIFORM PERCENT OF VALUE IS 100.00

PAGE 128
VALUATION DATE-JUL 01, 2018
TAXABLE STATUS DATE-MAR 01, 2019

TAX MAP PARCEL NUMBER	PROPERTY LOCATION & CLASS	ASSESSMENT	EXEMPTION CODE	COUNTY	TOWN	TAX AMOUNT
CURRENT OWNERS NAME	SCHOOL DISTRICT	LAND	TAX DESCRIPTION			
CURRENT OWNERS ADDRESS	PARCEL SIZE/GRID COORD	TOTAL	SPECIAL DISTRICTS			
***** 86.55-1-1.1 *****						
12 N Broad St						BILL300508
86.55-1-1.1	449 Other Stora		County Inside	434,600		3,206.11
Donegan Family Trst Trstee Jam	Carthage 226001	152,000	Town Wide	434,600		1,520.76
PO Box 669	ACRES 1.20	434,600	HD301 Carthage Cons Health	434,600	TO	43.75
Alexandria Bay, NY 13607	EAST-1072860 NRTH-1447503		Installment Fee			143.12
	DEED BOOK 2009 PG-14760					
	FULL MARKET VALUE	434,600				
TOTAL TAX ---						4,770.62**
	DATE #1	01/31/20	DATE #2	03/31/20	DATE #3	05/29/20
	AMT DUE	1,733.34	AMT DUE	1,590.20	AMT DUE	1,590.20
***** 86.55-1-1.3 *****						
14 N Broad St						BILL300509
86.55-1-1.3	454 Supermarket		BUS C/T 47611	55,280	55,280	
Aldi Inc	Carthage 226001	252,800	County Inside	939,320		6,929.50
c/o Ryan Tax Compl Svc Inc	ACRES 2.37	994,600	Town Wide	939,320		3,286.88
Dept 501	EAST-1072790 NRTH-1447677		HD301 Carthage Cons Health	939,320	TO	94.55
PO Box 460049	DEED BOOK 1741 PG-340		55,280 EX			
Houston, TX 77056	FULL MARKET VALUE	994,600	Installment Fee			309.33
TOTAL TAX ---						10,310.93**
	DATE #1	01/31/20	DATE #2	03/31/20	DATE #3	05/29/20
	AMT DUE	3,746.32	AMT DUE	3,436.97	AMT DUE	3,436.97
***** 86.55-1-2 *****						
98 Bridge St						BILL300510
86.55-1-2	426 Fast food		County Inside	1000,000		7,377.14
McDonalds Real Estate Company	Carthage 226001	166,500	Town Wide	1000,000		3,499.21
c/o McDonald's Corp 031-0713	ACRES 1.22	1000,000	HD301 Carthage Cons Health	1000,000	TO	100.66
PO Box 182571	EAST-1073017 NRTH-1447189		Installment Fee			329.31
Columbus, OH 43218	DEED BOOK 2016 PG-1866					
	FULL MARKET VALUE	1000,000				
TOTAL TAX ---						10,977.01**
	DATE #1	01/31/20	DATE #2	03/31/20	DATE #3	05/29/20
	AMT DUE	3,988.32	AMT DUE	3,659.00	AMT DUE	3,659.00
***** 86.55-1-3.1 *****						
90 Bridge St						BILL300511
86.55-1-3.1	486 Mini-mart		County Inside	840,100		6,197.54
CST New York LLC	Carthage 226001	206,300	Town Wide	840,100		2,939.68
Attn Tax Manager	ACRES 1.12	840,100	HD301 Carthage Cons Health	840,100	TO	84.56
PO Box 347	EAST-1073100 NRTH-1447380		Installment Fee			276.65
Columbus, IN 47201	DEED BOOK 2019 PG-14880					
	FULL MARKET VALUE	840,100				
TOTAL TAX ---						9,221.78**
	DATE #1	01/31/20	DATE #2	03/31/20	DATE #3	05/29/20
	AMT DUE	3,350.59	AMT DUE	3,073.92	AMT DUE	3,073.92

STATE OF NEW YORK
 COUNTY - Jefferson
 TOWN - Champion
 VILLAGE - West Carthage
 SWIS - 223001

2 0 2 0 T O W N T A X R O L L
 T A X A B L E SECTION OF THE ROLL - 1
 TAX MAP NUMBER SEQUENCE
 UNIFORM PERCENT OF VALUE IS 100.00

PAGE 129
 VALUATION DATE-JUL 01, 2018
 TAXABLE STATUS DATE-MAR 01, 2019

TAX MAP PARCEL NUMBER	PROPERTY LOCATION & CLASS	ASSESSMENT	EXEMPTION CODE	COUNTY	TOWN	TAX AMOUNT
CURRENT OWNERS NAME	SCHOOL DISTRICT	LAND	TAX DESCRIPTION			
CURRENT OWNERS ADDRESS	PARCEL SIZE/GRID COORD	TOTAL	SPECIAL DISTRICTS			
***** 86.55-1-3.2 *****						
86.55-1-3.2	88 Bridge St 462 Branch bank		County Inside	345,000		BILL300512 2,545.11
Northern Federal Credit Union	Carthage 226001	120,000	Town Wide	345,000		1,207.23
120 Factory St	FRNT 145.00 DPTH 162.00	345,000	HD301 Carthage Cons Health	345,000	TO	34.73
Watertown, NY 13601	EAST-1073202 NRTH-1447520		Installment Fee			113.61
	DEED BOOK 2008 PG-18828					
	FULL MARKET VALUE	345,000				
TOTAL TAX ---						3,787.07**
	DATE #1	01/31/20	DATE #2	03/31/20	DATE #3	05/29/20
	AMT DUE	1,375.98	AMT DUE	1,262.35	AMT DUE	1,262.35
***** 86.55-1-4.1 *****						
***** 84-86 Bridge St *****						
86.55-1-4.1	461 Bank		County Inside	410,000		BILL300513 3,024.63
Community Bank NA	Carthage 226001	158,000	Town Wide	410,000		1,434.67
Attn: Accounts Payable	ACRES 2.40	410,000	HD301 Carthage Cons Health	410,000	TO	41.27
5790 Widewater Pkwy	EAST-1073225 NRTH-1447769		Installment Fee			135.02
Dewitt, NY 13214	FULL MARKET VALUE	410,000				
TOTAL TAX ---						4,500.57**
	DATE #1	01/31/20	DATE #2	03/31/20	DATE #3	05/29/20
	AMT DUE	1,635.21	AMT DUE	1,500.19	AMT DUE	1,500.19
***** 86.55-1-4.2 *****						
***** 14 Potter St *****						
86.55-1-4.2	210 1 Family Res		County Inside	111,600		BILL300514 823.29
Blackmer James	Carthage 226001	24,700	Town Wide	111,600		390.51
Hooley Casey	FRNT 150.00 DPTH 111.00	111,600	HD301 Carthage Cons Health	111,600	TO	11.23
14 Potter St	BANK 810		Installment Fee			36.75
Carthage, NY 13619	EAST-1073047 NRTH-1448150					
	DEED BOOK 2014 PG-13516					
	FULL MARKET VALUE	111,600				
TOTAL TAX ---						1,225.03**
	DATE #1	01/31/20	DATE #2	03/31/20	DATE #3	05/29/20
	AMT DUE	445.10	AMT DUE	408.34	AMT DUE	408.34
***** 86.55-1-5 *****						
***** 8 Potter St *****						
86.55-1-5	210 1 Family Res		VET COM CT 41131	20,000	10,000	BILL300515
Rounds Bruce H	Carthage 226001	30,100	VET DIS CT 41141	35,950	20,000	
Rounds Norma J	FRNT 220.00 DPTH 110.00	143,800	County Inside	87,850		648.08
8 Potter St	EAST-1073273 NRTH-1448043		Town Wide	113,800		398.21
Carthage, NY 13619	DEED BOOK 962 PG-00016		HD301 Carthage Cons Health	143,800	TO	14.47
	FULL MARKET VALUE	143,800	Installment Fee			31.82
TOTAL TAX ---						1,060.76**
	DATE #1	01/31/20	DATE #2	03/31/20	DATE #3	05/29/20
	AMT DUE	385.42	AMT DUE	353.58	AMT DUE	353.58

STATE OF NEW YORK
COUNTY - Jefferson
TOWN - Champion
VILLAGE - West Carthage
SWIS - 223001

2 0 2 0 T O W N T A X R O L L
T A X A B L E SECTION OF THE ROLL - 1
TAX MAP NUMBER SEQUENCE
UNIFORM PERCENT OF VALUE IS 100.00

PAGE 130
VALUATION DATE-JUL 01, 2018
TAXABLE STATUS DATE-MAR 01, 2019

TAX MAP PARCEL NUMBER	PROPERTY LOCATION & CLASS	ASSESSMENT	EXEMPTION CODE	COUNTY	TOWN	TAX AMOUNT
CURRENT OWNERS NAME	SCHOOL DISTRICT	LAND	TAX DESCRIPTION			
CURRENT OWNERS ADDRESS	PARCEL SIZE/GRID COORD	TOTAL	SPECIAL DISTRICTS			
***** 86.55-1-6 *****						
86.55-1-6	78 Bridge St					BILL300516
Stewart Thomas E	210 1 Family Res		County Inside	139,900		1,032.06
Peggy J	Carthage 226001	28,600	Town Wide	139,900		489.54
78 Bridge St	FRNT 132.00 DPTH 165.00	139,900	HD301 Carthage Cons Health	139,900	TO	14.08
Carthage, NY 13619	EAST-1073444 NRTH-1447949		Installment Fee			46.07
	FULL MARKET VALUE	139,900				
TOTAL TAX ---						1,535.68**
	DATE #1	01/31/20	DATE #2	03/31/20	DATE #3	05/29/20
	AMT DUE	557.97	AMT DUE	511.89	AMT DUE	511.89
***** 86.55-1-7 *****						
86.55-1-7	82 Bridge St					BILL300517
Cole Darci	210 1 Family Res		County Inside	104,800		773.12
Rice Donald	Carthage 226001	21,900	Town Wide	104,800		366.72
Charles Spencer	Spencer Chas W&Joanne-LF	104,800	HD301 Carthage Cons Health	104,800	TO	10.55
82 Bridge St	FRNT 90.00 DPTH 165.00		Installment Fee			34.51
Carthage, NY 13619	EAST-1073394 NRTH-1447850					
	DEED BOOK 2011 PG-16582					
	FULL MARKET VALUE	104,800				
TOTAL TAX ---						1,150.39**
	DATE #1	01/31/20	DATE #2	03/31/20	DATE #3	05/29/20
	AMT DUE	417.98	AMT DUE	383.46	AMT DUE	383.46
***** 86.55-1-8 *****						
86.55-1-8	79 Bridge St					BILL300518
Johnson Gary	431 Auto dealer		County Inside	171,300		1,263.70
16 Bridge St	Carthage 226001	139,200	Town Wide	171,300		599.41
West Carthage, NY 13619	ACRES 0.82	171,300	HD301 Carthage Cons Health	171,300	TO	17.24
	EAST-1073616 NRTH-1447729		Installment Fee			56.41
	DEED BOOK 2018 PG-4619					
	FULL MARKET VALUE	171,300				
TOTAL TAX ---						1,880.35**
	DATE #1	01/31/20	DATE #2	03/31/20	DATE #3	05/29/20
	AMT DUE	683.20	AMT DUE	626.78	AMT DUE	626.78
***** 86.55-1-9 *****						
86.55-1-9	24 Barr St					BILL300519
Rigabar Warner L	210 1 Family Res		VET COM CT 41131	20,000	10,000	
Rigabar Anna M	Carthage 226001	10,900	County Inside	103,000		759.85
24 Barr St	Woods Sub	123,000	Town Wide	113,000		395.41
Carthage, NY 13619	ACRES 0.20		HD301 Carthage Cons Health	123,000	TO	12.38
	EAST-1073731 NRTH-1447601		Installment Fee			35.03
	DEED BOOK 1031 PG-00004					
	FULL MARKET VALUE	123,000				
TOTAL TAX ---						1,167.64**
	DATE #1	01/31/20	DATE #2	03/31/20	DATE #3	05/29/20
	AMT DUE	424.25	AMT DUE	389.21	AMT DUE	389.21

STATE OF NEW YORK
 COUNTY - Jefferson
 TOWN - Champion
 VILLAGE - West Carthage
 SWIS - 223001

2 0 2 0 T O W N T A X R O L L
 T A X A B L E SECTION OF THE ROLL - 1
 TAX MAP NUMBER SEQUENCE
 UNIFORM PERCENT OF VALUE IS 100.00

PAGE 131
 VALUATION DATE-JUL 01, 2018
 TAXABLE STATUS DATE-MAR 01, 2019

TAX MAP PARCEL NUMBER	PROPERTY LOCATION & CLASS	ASSESSMENT	EXEMPTION CODE	COUNTY	TOWN	TAX AMOUNT
CURRENT OWNERS NAME	SCHOOL DISTRICT	LAND	TAX DESCRIPTION	TAXABLE VALUE		
CURRENT OWNERS ADDRESS	PARCEL SIZE/GRID COORD	TOTAL	SPECIAL DISTRICTS			
86.55-1-10.1	28 Barr St 210 1 Family Res		VET WAR CT 41121	86.55-1-10.1	BILL300520	
Dawes Gordon W	Carthage 226001	26,000	County Inside	12,000	6,000	846.90
Dawes Athena	Lot 11 & p/o 12	126,800	Town Wide	114,800		422.70
28 Barr St	FRNT 100.00 DPTH 275.00		HD301 Carthage Cons Health	120,800		12.76
Carthage, NY 13619	EAST-1073787 NRTH-1447413		Installment Fee	126,800	TO	38.47
	DEED BOOK 2018 PG-18401					
	FULL MARKET VALUE	126,800				
			TOTAL TAX ---			1,282.36**
			DATE #1 01/31/20	DATE #2 03/31/20	DATE #3 05/29/20	
			AMT DUE 465.93	AMT DUE 427.45	AMT DUE 427.45	
86.55-1-10.2	26 Barr St 210 1 Family Res		VET COM CT 41131	86.55-1-10.2	BILL300521	
Azah Benjamin	Carthage 226001	23,400	VET DIS CT 41141	20,000	10,000	
26 Barr St	Woods Sub	196,700	County Inside	40,000	20,000	1,008.46
Carthage, NY 13619	ACRES 0.40		Town Wide	136,700		583.32
	EAST-1073760 NRTH-1447511		HD301 Carthage Cons Health	166,700		19.80
	DEED BOOK 2014 PG-8283		Installment Fee	196,700	TO	48.35
	FULL MARKET VALUE	196,700				
			TOTAL TAX ---			1,611.58**
			DATE #1 01/31/20	DATE #2 03/31/20	DATE #3 05/29/20	
			AMT DUE 585.55	AMT DUE 537.19	AMT DUE 537.19	
86.55-1-11	30 Barr St 210 1 Family Res		County Inside	86.55-1-11	BILL300522	
Hazard Robert I Jr	Carthage 226001	16,200	Town Wide	93,400		689.03
Hazard Bonnie L	Woods Sub 10	93,400	HD301 Carthage Cons Health	93,400		326.83
30 Barr St	FRNT 66.00 DPTH 145.00		Installment Fee	93,400	TO	9.40
Carthage, NY 13619	EAST-1073894 NRTH-1447384					30.76
	DEED BOOK 1070 PG-00319					
	FULL MARKET VALUE	93,400				
			TOTAL TAX ---			1,025.26**
			DATE #1 01/31/20	DATE #2 03/31/20	DATE #3 05/29/20	
			AMT DUE 372.52	AMT DUE 341.75	AMT DUE 341.75	
86.55-1-12	Barr&liberty Sts 311 Res vac land		County Inside	86.55-1-12	BILL300523	
Hazard Robert I Jr	Carthage 226001	3,100	Town Wide	3,100		22.87
Hazard Bonnie L	Woods Sub 8 & 9	3,100	HD301 Carthage Cons Health	3,100		10.85
30 Barr St	FRNT 219.00 DPTH 66.00		Installment Fee	3,100	TO	.31
Carthage, NY 13619	EAST-1073895 NRTH-1447299					1.02
	DEED BOOK 987 PG-00051					
	FULL MARKET VALUE	3,100				
			TOTAL TAX ---			34.03**
			DATE #1 01/31/20	DATE #2 03/31/20	DATE #3 05/29/20	
			AMT DUE 12.37	AMT DUE 11.34	AMT DUE 11.34	

STATE OF NEW YORK
 COUNTY - Jefferson
 TOWN - Champion
 VILLAGE - West Carthage
 SWIS - 223001

2 0 2 0 T O W N T A X R O L L
 T A X A B L E SECTION OF THE ROLL - 1
 TAX MAP NUMBER SEQUENCE
 UNIFORM PERCENT OF VALUE IS 100.00

PAGE 132
 VALUATION DATE-JUL 01, 2018
 TAXABLE STATUS DATE-MAR 01, 2019

TAX MAP PARCEL NUMBER	PROPERTY LOCATION & CLASS	ASSESSMENT	EXEMPTION CODE	COUNTY	TOWN	TAX AMOUNT
CURRENT OWNERS NAME	SCHOOL DISTRICT	LAND	TAX DESCRIPTION			
CURRENT OWNERS ADDRESS	PARCEL SIZE/GRID COORD	TOTAL	SPECIAL DISTRICTS			
86.55-1-13	Bridge St 330 Vacant comm		County Inside	86.55-1-13		BILL300524
Johnson Gary	Carthage 226001	60,000	Town Wide			442.63
16 Bridge	ACRES 1.17	60,000	HD301 Carthage Cons Health			209.95
Carthage, NY 13619	EAST-1073576 NRTH-1447547		Installment Fee			6.04
	DEED BOOK 2018 PG-12145					19.76
	FULL MARKET VALUE	60,000				
TOTAL TAX ---						658.62**
	DATE #1	01/31/20	DATE #2	03/31/20	DATE #3	05/29/20
	AMT DUE	239.30	AMT DUE	219.54	AMT DUE	219.54
86.55-1-14	85 Bridge St 210 1 Family Res		VET COM CT 41131	86.55-1-14		BILL300525
Sovine Matthew A	Carthage 226001	20,500	County Inside		10,000	362.96
Sovine Jennifer C	FRNT 123.00 DPTH 90.00	65,600	Town Wide			194.56
85 Bridge St	BANK 550		HD301 Carthage Cons Health			6.60
Carthage, NY 13619	EAST-1073431 NRTH-1447503		Installment Fee			16.92
	DEED BOOK 2018 PG-12356					
	FULL MARKET VALUE	65,600				
TOTAL TAX ---						564.12**
	DATE #1	01/31/20	DATE #2	03/31/20	DATE #3	05/29/20
	AMT DUE	204.96	AMT DUE	188.04	AMT DUE	188.04
86.55-1-15	87 Bridge St 210 1 Family Res		County Inside	86.55-1-15		BILL300526
Elliott Lori	Carthage 226001	58,100	Town Wide			1,544.04
64 Liberty St	John Houghs Sub	209,300	HD301 Carthage Cons Health			732.38
Carthage, NY 13619	ACRES 3.00		Installment Fee			21.07
	EAST-1073625 NRTH-1447227					68.92
	DEED BOOK 1859 PG-72					
	FULL MARKET VALUE	209,300				
TOTAL TAX ---						2,297.49**
	DATE #1	01/31/20	DATE #2	03/31/20	DATE #3	05/29/20
	AMT DUE	834.75	AMT DUE	765.83	AMT DUE	765.83
86.55-1-16	89 Bridge St 210 1 Family Res		County Inside	86.55-1-16		BILL300527
Elliott Lori L	Carthage 226001	22,600	Town Wide			572.47
64 Liberty St	John Hough 23	77,600	HD301 Carthage Cons Health			271.54
Carthage, NY 13619	FRNT 105.00 DPTH 132.00		Installment Fee			7.81
	EAST-1073362 NRTH-1447327					25.55
	DEED BOOK 1003 PG-00278					
	FULL MARKET VALUE	77,600				
TOTAL TAX ---						851.82**
	DATE #1	01/31/20	DATE #2	03/31/20	DATE #3	05/29/20
	AMT DUE	309.49	AMT DUE	283.94	AMT DUE	283.94

STATE OF NEW YORK
 COUNTY - Jefferson
 TOWN - Champion
 VILLAGE - West Carthage
 SWIS - 223001

2020 TOWN TAX ROLL
 TAXABLE SECTION OF THE ROLL - 1
 TAX MAP NUMBER SEQUENCE
 UNIFORM PERCENT OF VALUE IS 100.00

PAGE 133
 VALUATION DATE-JUL 01, 2018
 TAXABLE STATUS DATE-MAR 01, 2019

TAX MAP PARCEL NUMBER	PROPERTY LOCATION & CLASS	ASSESSMENT	EXEMPTION CODE	COUNTY	TOWN	TAX AMOUNT	
CURRENT OWNERS NAME	SCHOOL DISTRICT	LAND	TAX DESCRIPTION				
CURRENT OWNERS ADDRESS	PARCEL SIZE/GRID COORD	TOTAL	SPECIAL DISTRICTS				
***** 86.55-1-17 *****							
86.55-1-17	SE of Bridge St 311 Res vac land		County Inside	100		BILL300528 0.74	
Elliott Lori	Carthage 226001	100	Town Wide	100		0.35	
64 Liberty St	FRNT 21.00 DPTH 26.00	100	HD301 Carthage Cons Health	100	TO	.01	
Carthage, NY 13619	EAST-1073459 NRTH-1447322 DEED BOOK 2006 PG-20591 FULL MARKET VALUE	100	Installment Fee			.03	
TOTAL TAX ---						1.10**	
		DATE #1	01/31/20	DATE #2	03/31/20	DATE #3	05/29/20
		AMT DUE	0.41	AMT DUE	0.36	AMT DUE	0.36
***** 86.55-1-18 *****							
86.55-1-18	91 Bridge St 210 1 Family Res		County Inside	98,800		BILL300529 728.86	
Magro Stefano	Carthage 226001	23,800	Town Wide	98,800		345.72	
Magro Mariantonia	John Hough Sub	98,800	HD301 Carthage Cons Health	98,800	TO	9.95	
20334 Co Rte 45	ACRES 0.50		Installment Fee			32.54	
Carthage, NY 13619	EAST-1073418 NRTH-1447250 DEED BOOK 2008 PG-14476 FULL MARKET VALUE	98,800					
TOTAL TAX ---						1,084.53**	
		DATE #1	01/31/20	DATE #2	03/31/20	DATE #3	05/29/20
		AMT DUE	394.05	AMT DUE	361.51	AMT DUE	361.51
***** 86.55-1-19 *****							
86.55-1-19	Liberty St 311 Res vac land		County Inside	1,000		BILL300530 7.38	
Elliott Lori	Carthage 226001	1,000	Town Wide	1,000		3.50	
64 Liberty St	John Houghs 1	1,000	HD301 Carthage Cons Health	1,000	TO	.10	
Carthage, NY 13619	FRNT 50.00 DPTH 110.00 EAST-1073727 NRTH-1447036 DEED BOOK 2006 PG-20591 FULL MARKET VALUE	1,000	Installment Fee			.33	
TOTAL TAX ---						10.98**	
		DATE #1	01/31/20	DATE #2	03/31/20	DATE #3	05/29/20
		AMT DUE	3.99	AMT DUE	3.66	AMT DUE	3.66
***** 86.55-1-20 *****							
86.55-1-20	Liberty & Bridge 311 Res vac land		County Inside	1,400		BILL300531 10.33	
Wang Neng Zhan	Carthage 226001	1,400	Town Wide	1,400		4.90	
93 Bridge St	FRNT 50.00 DPTH 578.00	1,400	HD301 Carthage Cons Health	1,400	TO	.14	
Carthage, NY 13619	EAST-1073483 NRTH-1447088 DEED BOOK 2012 PG-1624 FULL MARKET VALUE	1,400	Installment Fee			.46	
TOTAL TAX ---						15.37**	
		DATE #1	01/31/20	DATE #2	03/31/20	DATE #3	05/29/20
		AMT DUE	5.59	AMT DUE	5.12	AMT DUE	5.12

STATE OF NEW YORK
 COUNTY - Jefferson
 TOWN - Champion
 VILLAGE - West Carthage
 SWIS - 223001

2 0 2 0 T O W N T A X R O L L
 T A X A B L E SECTION OF THE ROLL - 1
 TAX MAP NUMBER SEQUENCE
 UNIFORM PERCENT OF VALUE IS 100.00

PAGE 134
 VALUATION DATE-JUL 01, 2018
 TAXABLE STATUS DATE-MAR 01, 2019

TAX MAP PARCEL NUMBER	PROPERTY LOCATION & CLASS	ASSESSMENT	EXEMPTION CODE	COUNTY	TOWN	TAX AMOUNT
CURRENT OWNERS NAME	SCHOOL DISTRICT	LAND	TAX DESCRIPTION			
CURRENT OWNERS ADDRESS	PARCEL SIZE/GRID COORD	TOTAL	SPECIAL DISTRICTS			
86.55-1-21	93 Bridge St			86.55-1-21		BILL300532
Wang Neng Zhan	283 Res w/Comuse		County Inside			1,105.10
93 Bridge St	Carthage 226001	51,600	Town Wide			524.18
Carthage, NY 13619	John Hough 21	149,800	HD301 Carthage Cons Health		TO	15.08
	FRNT 50.00 DPTH 104.00		Installment Fee			49.33
	EAST-1073271 NRTH-1447185					
	DEED BOOK 2012 PG-1624					
	FULL MARKET VALUE	149,800				
			TOTAL TAX ---			1,644.36**
	DATE #1	01/31/20	DATE #2	03/31/20	DATE #3	05/29/20
	AMT DUE	597.45	AMT DUE	548.12	AMT DUE	548.12
86.55-1-22	93 1/2 Bridge St			86.55-1-22		BILL300533
Baxter Lance Herbert	483 Converted Re		County Inside			895.59
Baxter Shawn William	Carthage 226001	60,200	Town Wide			424.80
c/o Baxter Gloria	John Hough 18&20	121,400	HD301 Carthage Cons Health		TO	12.22
20547 Co Rte 45	Baxter Gloria E-LF Use		Installment Fee			39.98
Carthage, NY 13619	ACRES 0.22					
	EAST-1073280 NRTH-1447133					
	DEED BOOK 2014 PG-16400					
	FULL MARKET VALUE	121,400				
			TOTAL TAX ---			1,332.61**
	DATE #1	01/31/20	DATE #2	03/31/20	DATE #3	05/29/20
	AMT DUE	484.19	AMT DUE	444.20	AMT DUE	444.20
86.55-1-23	SE of Bridge St			86.55-1-23		BILL300534
Wang Neng Zhan	311 Res vac land		County Inside			7.38
93 Bridge St	Carthage 226001	1,000	Town Wide			3.50
Carthage, NY 13619	John Hough 16	1,000	HD301 Carthage Cons Health		TO	.10
	FRNT 50.00 DPTH 99.00		Installment Fee			.33
	EAST-1073355 NRTH-1447091					
	DEED BOOK 2012 PG-1624					
	FULL MARKET VALUE	1,000				
			TOTAL TAX ---			10.98**
	DATE #1	01/31/20	DATE #2	03/31/20	DATE #3	05/29/20
	AMT DUE	3.99	AMT DUE	3.66	AMT DUE	3.66
86.55-1-24	Off Bridge St			86.55-1-24		BILL300535
Jefferson County of	311 Res vac land		County Inside			7.38
195 Arsenal St	Carthage 226001	1,000	Town Wide			3.50
Watertown, NY 13601	John Houghs 14	1,000	Village Relevy			7.85
	FRNT 50.00 DPTH 99.00		HD301 Carthage Cons Health		TO	.10
	EAST-1073395 NRTH-1447061		Installment Fee			.56
	DEED BOOK 2019 PG-8337					
	FULL MARKET VALUE	1,000				
			TOTAL TAX ---			18.83**
	DATE #1	01/31/20	DATE #2	03/31/20	DATE #3	05/29/20
	AMT DUE	6.85	AMT DUE	6.27	AMT DUE	6.27

STATE OF NEW YORK
 COUNTY - Jefferson
 TOWN - Champion
 VILLAGE - West Carthage
 SWIS - 223001

2 0 2 0 T O W N T A X R O L L
 T A X A B L E SECTION OF THE ROLL - 1
 TAX MAP NUMBER SEQUENCE
 UNIFORM PERCENT OF VALUE IS 100.00

PAGE 135
 VALUATION DATE-JUL 01, 2018
 TAXABLE STATUS DATE-MAR 01, 2019

TAX MAP PARCEL NUMBER	PROPERTY LOCATION & CLASS	ASSESSMENT	EXEMPTION CODE	COUNTY	TOWN	TAX AMOUNT
CURRENT OWNERS NAME	SCHOOL DISTRICT	LAND	TAX DESCRIPTION			
CURRENT OWNERS ADDRESS	PARCEL SIZE/GRID COORD	TOTAL	SPECIAL DISTRICTS			
86.55-1-25	SE of Bridge St 311 Res vac land		County Inside	86.55-1-25		BILL300536 7.38
Wang Neng Zhan	Carthage 226001	1,000	Town Wide			3.50
93 Bridge St	John Hough 12	1,000	HD301 Carthage Cons Health		TO	.10
Carthage, NY 13619	FRNT 50.00 DPTH 99.00 EAST-1073434 NRTH-1447032 DEED BOOK 2012 PG-1624 FULL MARKET VALUE	1,000	Installment Fee			.33
TOTAL TAX ---						10.98**
		DATE #1	01/31/20	DATE #2	03/31/20	DATE #3
		AMT DUE	3.99	AMT DUE	3.66	AMT DUE
						05/29/20
						3.66
86.55-1-26	NW of Liberty St 311 Res vac land		County Inside	86.55-1-26		BILL300537 7.38
Wang Neng Zhan	Carthage 226001	1,000	Town Wide			3.50
93 Bridge St	John Hough 10	1,000	HD301 Carthage Cons Health		TO	.10
Carthage, NY 13619	FRNT 50.00 DPTH 99.00 EAST-1073473 NRTH-1447004 DEED BOOK 2012 PG-1624 FULL MARKET VALUE	1,000	Installment Fee			.33
TOTAL TAX ---						10.98**
		DATE #1	01/31/20	DATE #2	03/31/20	DATE #3
		AMT DUE	3.99	AMT DUE	3.66	AMT DUE
						05/29/20
						3.66
86.55-1-27	NW of Liberty St 311 Res vac land		County Inside	86.55-1-27		BILL300538 7.38
Wang Neng Zhan	Carthage 226001	1,000	Town Wide			3.50
93 Bridge St	John Hough 8	1,000	HD301 Carthage Cons Health		TO	.10
Carthage, NY 13619	FRNT 50.00 DPTH 99.00 EAST-1073514 NRTH-1446974 DEED BOOK 2012 PG-1624 FULL MARKET VALUE	1,000	Installment Fee			.33
TOTAL TAX ---						10.98**
		DATE #1	01/31/20	DATE #2	03/31/20	DATE #3
		AMT DUE	3.99	AMT DUE	3.66	AMT DUE
						05/29/20
						3.66
86.55-1-28	NW of Liberty St 311 Res vac land		County Inside	86.55-1-28		BILL300539 13.28
Wang Neng Zhan	Carthage 226001	1,800	Town Wide			6.30
93 Bridge St	John Hough 5 & 6	1,800	HD301 Carthage Cons Health		TO	.18
Carthage, NY 13619	FRNT 99.00 DPTH 99.00 EAST-1073574 NRTH-1446929 DEED BOOK 2012 PG-1624 FULL MARKET VALUE	1,800	Installment Fee			.59
TOTAL TAX ---						19.76**
		DATE #1	01/31/20	DATE #2	03/31/20	DATE #3
		AMT DUE	7.19	AMT DUE	6.58	AMT DUE
						05/29/20
						6.58

STATE OF NEW YORK
 COUNTY - Jefferson
 TOWN - Champion
 VILLAGE - West Carthage
 SWIS - 223001

2 0 2 0 T O W N T A X R O L L
 T A X A B L E SECTION OF THE ROLL - 1
 TAX MAP NUMBER SEQUENCE
 UNIFORM PERCENT OF VALUE IS 100.00

PAGE 136
 VALUATION DATE-JUL 01, 2018
 TAXABLE STATUS DATE-MAR 01, 2019

TAX MAP PARCEL NUMBER	PROPERTY LOCATION & CLASS	ASSESSMENT	EXEMPTION CODE	COUNTY	TOWN	TAX AMOUNT
CURRENT OWNERS NAME	SCHOOL DISTRICT	LAND	TAX DESCRIPTION			
CURRENT OWNERS ADDRESS	PARCEL SIZE/GRID COORD	TOTAL	SPECIAL DISTRICTS			
86.55-1-29	Liberty St 311 Res vac land		County Inside	86.55-1-29		BILL300540 14.75
Elliott Lori Lou	Carthage 226001	2,000	Town Wide			7.00
64 Liberty St	John Houghs 3 & 4	2,000	HD301 Carthage Cons Health		TO	.20
West Carthage, NY 13619	FRNT 99.00 DPTH 77.00 EAST-1073644 NRTH-1446876 DEED BOOK 2010 PG-10557 FULL MARKET VALUE		Installment Fee			.66
TOTAL TAX ---						21.95**
		DATE #1	01/31/20	DATE #2	03/31/20	DATE #3
		AMT DUE	7.99	AMT DUE	7.31	AMT DUE
						05/29/20
						7.31
86.55-1-30.1	Liberty St 210 1 Family Res		SENIOR C 41802	86.55-1-30.1		BILL300541 633.84
Ewing-Bush Sharon	Carthage 226001	40,300	SENIOR T/S 41806		0	32,220
72 Liberty St	ACRES 1.50	107,400	County Inside			263.07
Carthage, NY 13619	EAST-1073479 NRTH-1446831		Town Wide			10.81
	DEED BOOK 1377 PG-29		HD301 Carthage Cons Health		TO	27.23
	FULL MARKET VALUE	107,400	Installment Fee			907.72**
TOTAL TAX ---						302.57
		DATE #1	01/31/20	DATE #2	03/31/20	DATE #3
		AMT DUE	329.81	AMT DUE	302.57	AMT DUE
						05/29/20
						302.57
86.55-1-30.2	7 S Broad St 210 1 Family Res		County Inside	86.55-1-30.2		BILL300542 391.56
Rounds Elizabeth	Carthage 226001	17,200	Town Wide			11.26
7 S Broad St	FRNT 67.00 DPTH 165.00	111,900	HD301 Carthage Cons Health		TO	36.85
Carthage, NY 13619	EAST-1073328 NRTH-1446735		Installment Fee			1,228.32**
	DEED BOOK 2006 PG-17519					409.44
	FULL MARKET VALUE	111,900				409.44
TOTAL TAX ---						1,228.32**
		DATE #1	01/31/20	DATE #2	03/31/20	DATE #3
		AMT DUE	446.29	AMT DUE	409.44	AMT DUE
						05/29/20
						409.44
86.55-1-31	11 S Broad St 210 1 Family Res		County Inside	86.55-1-31		BILL300543 463.30
Dorr Lawrence G	Carthage 226001	29,600	Town Wide			13.33
Dorr Laura L	FRNT 142.00 DPTH 160.00	132,400	HD301 Carthage Cons Health		TO	43.60
11 S Broad St	BANK 810		Installment Fee			1,453.36**
Carthage, NY 13619	EAST-1073434 NRTH-1446611					484.45
	DEED BOOK 2013 PG-12643					484.45
	FULL MARKET VALUE	132,400				484.45
TOTAL TAX ---						1,453.36**
		DATE #1	01/31/20	DATE #2	03/31/20	DATE #3
		AMT DUE	528.06	AMT DUE	484.45	AMT DUE
						484.45

STATE OF NEW YORK
 COUNTY - Jefferson
 TOWN - Champion
 VILLAGE - West Carthage
 SWIS - 223001

2 0 2 0 T O W N T A X R O L L
 T A X A B L E SECTION OF THE ROLL - 1
 TAX MAP NUMBER SEQUENCE
 UNIFORM PERCENT OF VALUE IS 100.00

PAGE 137
 VALUATION DATE-JUL 01, 2018
 TAXABLE STATUS DATE-MAR 01, 2019

TAX MAP PARCEL NUMBER	PROPERTY LOCATION & CLASS	ASSESSMENT	EXEMPTION CODE	COUNTY	TOWN	TAX AMOUNT
CURRENT OWNERS NAME	SCHOOL DISTRICT	LAND	TAX DESCRIPTION	TAXABLE VALUE		
CURRENT OWNERS ADDRESS	PARCEL SIZE/GRID COORD	TOTAL	SPECIAL DISTRICTS			
***** 86.55-1-32 *****						
86.55-1-32	9 S Broad St			86.55-1-32		BILL300544
Groce Robert W	210 1 Family Res		VET COM CT 41131	20,000	10,000	
9 S Broad St	Carthage 226001	17,000	VET DIS CT 41141	40,000	20,000	
Carthage, NY 13619	FRNT 66.00 DPTH 165.00	115,600	County Inside	55,600		410.17
	EAST-1073368 NRTH-1446691		Town Wide	85,600		299.53
	DEED BOOK 2005 PG-7061		HD301 Carthage Cons Health	115,600	TO	11.64
	FULL MARKET VALUE	115,600	Installment Fee			21.64
			TOTAL TAX ---			721.34**
			DATE #1 01/31/20	DATE #2 03/31/20	DATE #3 05/29/20	
			AMT DUE 262.10	AMT DUE 240.44	AMT DUE 240.44	
***** 86.55-1-33.1 *****						
3 S Broad St BILL300545						
86.55-1-33.1	331 Com vac w/im		County Inside	190,200		1,403.13
Nevills Leslie	Carthage 226001	158,400	Town Wide	190,200		665.55
Nevills Doris	ACRES 0.90	190,200	HD301 Carthage Cons Health	190,200	TO	19.15
c/o Theodore Nevills	EAST-1073228 NRTH-1446952		Installment Fee			62.63
8252 River Rd	FULL MARKET VALUE	190,200				
Copenhagen, NY 13626			TOTAL TAX ---			2,087.83**
			DATE #1 01/31/20	DATE #2 03/31/20	DATE #3 05/29/20	
			AMT DUE 758.58	AMT DUE 695.94	AMT DUE 695.94	
***** 86.55-1-33.2 *****						
1 S Broad St BILL300546						
86.55-1-33.2	330 Vacant comm		County Inside	7,900		58.28
Nevills Leslie Doris	Carthage 226001	7,900	Town Wide	7,900		27.64
c/o Theodore Nevills	FRNT 70.00 DPTH 66.00	7,900	HD301 Carthage Cons Health	7,900	TO	.80
8252 River Rd	EAST-1073169 NRTH-1446859		Installment Fee			2.60
Copenhagen, NY 13626	FULL MARKET VALUE	7,900				
			TOTAL TAX ---			86.72**
			DATE #1 01/31/20	DATE #2 03/31/20	DATE #3 05/29/20	
			AMT DUE 31.52	AMT DUE 28.90	AMT DUE 28.90	
***** 86.55-1-33.3 *****						
5 S Broad St BILL300547						
86.55-1-33.3	311 Res vac land		County Inside	10,200		75.25
Nevills Leslie Doris	Carthage 226001	10,200	Town Wide	10,200		35.69
c/o Theodore Nevills	FRNT 74.00 DPTH 245.00	10,200	HD301 Carthage Cons Health	10,200	TO	1.03
8252 River Rd	EAST-1073314 NRTH-1446827		Installment Fee			3.36
Copenhagen, NY 13626	FULL MARKET VALUE	10,200				
			TOTAL TAX ---			111.97**
			DATE #1 01/31/20	DATE #2 03/31/20	DATE #3 05/29/20	
			AMT DUE 40.69	AMT DUE 37.32	AMT DUE 37.32	

STATE OF NEW YORK
COUNTY - Jefferson
TOWN - Champion
VILLAGE - West Carthage
SWIS - 223001

2 0 2 0 T O W N T A X R O L L
T A X A B L E SECTION OF THE ROLL - 1
TAX MAP NUMBER SEQUENCE
UNIFORM PERCENT OF VALUE IS 100.00

PAGE 138
VALUATION DATE-JUL 01, 2018
TAXABLE STATUS DATE-MAR 01, 2019

TAX MAP PARCEL NUMBER	PROPERTY LOCATION & CLASS	ASSESSMENT	EXEMPTION CODE	COUNTY	TOWN	TAX AMOUNT
CURRENT OWNERS NAME	SCHOOL DISTRICT	LAND	TAX DESCRIPTION			
CURRENT OWNERS ADDRESS	PARCEL SIZE/GRID COORD	TOTAL	SPECIAL DISTRICTS			
***** 86.55-1-34 *****						
86.55-1-34	95 Bridge St					BILL300548
Nevills Leslie C	331 Com vac w/im		County Inside	33,100		244.18
Nevills Doris	Carthage 226001	30,100	Town Wide	33,100		115.82
c/o Theodore Nevills	FRNT 45.00 DPTH 186.00	33,100	HD301 Carthage Cons Health	33,100	TO	3.33
8252 River Rd	EAST-1073248 NRTH-1447088		Installment Fee			10.90
Copenhagen, NY 13626	DEED BOOK 1190 PG-140					
	FULL MARKET VALUE	33,100				
TOTAL TAX ---						363.33**
	DATE #1	01/31/20	DATE #2	03/31/20	DATE #3	05/29/20
	AMT DUE	132.01	AMT DUE	121.11	AMT DUE	121.11
***** 86.55-1-35.1 *****						
86.55-1-35.1	4 S Broad St					BILL300549
ESW Realty LLC	426 Fast food		BUS C/T 47611	60,600	60,600	
c/o Watn Food Service Group	Carthage 226001	142,100	County Inside	424,900		3,134.55
65 Gray Rd Fl 2	FRNT 228.00 DPTH 147.00	485,500	Town Wide	424,900		1,486.81
Falmouth, ME 04105	EAST-1073082 NRTH-1446709		HD301 Carthage Cons Health	424,900	TO	42.77
	DEED BOOK 2011 PG-3331		60,600 EX			
	FULL MARKET VALUE	485,500	Installment Fee			139.92
PRIOR OWNER ON 3/01/2019						
ESW Realty LLC						
TOTAL TAX ---						4,664.13**
	DATE #1	01/31/20	DATE #2	03/31/20	DATE #3	05/29/20
	AMT DUE	1,694.63	AMT DUE	1,554.71	AMT DUE	1,554.71
***** 86.55-1-36 *****						
86.55-1-36	6 S Broad St					BILL300550
Burto Kent D	210 1 Family Res		County Inside	168,300		1,241.57
Burto Johnna F	Carthage 226001	15,100	Town Wide	168,300		588.92
21700 Farney Pit Rd	FRNT 68.00 DPTH 120.00	168,300	HD301 Carthage Cons Health	168,300	TO	16.94
Carthage, NY 13619	EAST-1071183 NRTH-1447438		Installment Fee			55.42
	DEED BOOK 2010 PG-8303					
	FULL MARKET VALUE	168,300				
TOTAL TAX ---						1,847.43**
	DATE #1	01/31/20	DATE #2	03/31/20	DATE #3	05/29/20
	AMT DUE	671.23	AMT DUE	615.81	AMT DUE	615.81
***** 86.55-1-37 *****						
86.55-1-37	8 S Broad St					BILL300551
Camidge Adam L	210 1 Family Res		County Inside	68,400		504.60
8 S Broad St	Carthage 226001	17,400	Town Wide	68,400		239.35
West Carthage, NY 13619	FRNT 65.00 DPTH 190.00	68,400	HD301 Carthage Cons Health	68,400	TO	6.89
	BANK 550		Installment Fee			22.53
	EAST-1073147 NRTH-1446580					
	DEED BOOK 2005 PG-5176					
	FULL MARKET VALUE	68,400				
TOTAL TAX ---						750.84**
	DATE #1	01/31/20	DATE #2	03/31/20	DATE #3	05/29/20
	AMT DUE	272.81	AMT DUE	250.28	AMT DUE	250.28

STATE OF NEW YORK
COUNTY - Jefferson
TOWN - Champion
VILLAGE - West Carthage
SWIS - 223001

2 0 2 0 T O W N T A X R O L L
T A X A B L E SECTION OF THE ROLL - 1
TAX MAP NUMBER SEQUENCE
UNIFORM PERCENT OF VALUE IS 100.00

PAGE 139
VALUATION DATE-JUL 01, 2018
TAXABLE STATUS DATE-MAR 01, 2019

TAX MAP PARCEL NUMBER	PROPERTY LOCATION & CLASS	ASSESSMENT	EXEMPTION CODE	COUNTY	TOWN	TAX AMOUNT
CURRENT OWNERS NAME	SCHOOL DISTRICT	LAND	TAX DESCRIPTION			
CURRENT OWNERS ADDRESS	PARCEL SIZE/GRID COORD	TOTAL	SPECIAL DISTRICTS			
***** 86.55-1-38 *****						
10 S Broad St						BILL300552
86.55-1-38	330 Vacant comm		County Inside	58,300		430.09
Smith Robert	Carthage 226001	58,300	Town Wide	58,300		204.00
Smith Edward	ACRES 4.19	58,300	HD301 Carthage Cons Health	58,300	TO	5.87
975 State St	EAST-1073203 NRTH-1446341		Installment Fee			19.20
Carthage, NY 13619	DEED BOOK 2010 PG-5628					
	FULL MARKET VALUE	58,300				
TOTAL TAX ---						639.96**
	DATE #1	01/31/20	DATE #2	03/31/20	DATE #3	05/29/20
	AMT DUE	232.52	AMT DUE	213.32	AMT DUE	213.32
***** 86.55-1-39 *****						
16/18 S Broad St						BILL300553
86.55-1-39	323 Vacant rural		County Inside	400		2.95
Parks David L	Carthage 226001	400	Town Wide	400		1.40
28 S Broad St	ACRES 1.80	400	HD301 Carthage Cons Health	400	TO	.04
Carthage, NY 13619	EAST-1073359 NRTH-1446077		Installment Fee			.13
	FULL MARKET VALUE	400				
TOTAL TAX ---						4.39**
	DATE #1	01/31/20	DATE #2	03/31/20	DATE #3	05/29/20
	AMT DUE	1.60	AMT DUE	1.46	AMT DUE	1.46
***** 86.55-1-40 *****						
Off Bridge St						BILL300554
86.55-1-40	323 Vacant rural		County Inside	200		1.48
House Life Tenant Harry R	Carthage 226001	200	Town Wide	200		0.70
House William R	Lf Est Harry R. House	200	HD301 Carthage Cons Health	200	TO	.02
c/o William & Tina House	ACRES 0.80		Installment Fee			.07
20560 Co Rte 45	EAST-1072975 NRTH-1445928					
Carthage, NY 13619	DEED BOOK 2018 PG-6657					
	FULL MARKET VALUE	200				
TOTAL TAX ---						2.20**
	DATE #1	01/31/20	DATE #2	03/31/20	DATE #3	05/29/20
	AMT DUE	0.81	AMT DUE	0.73	AMT DUE	0.73
***** 86.55-1-41 *****						
113 Bridge St						BILL300555
86.55-1-41	270 Mfg housing		County Inside	44,500		328.28
Covey Eric I	Carthage 226001	23,800	Town Wide	44,500		155.71
Covey Trisha A	ACRES 0.50	44,500	HD301 Carthage Cons Health	44,500	TO	4.48
34509 Line School Rd	EAST-1072815 NRTH-1446168		Installment Fee			14.65
Carthage, NY 13619	DEED BOOK 2018 PG-19117					
	FULL MARKET VALUE	44,500				
TOTAL TAX ---						488.47**
	DATE #1	01/31/20	DATE #2	03/31/20	DATE #3	05/29/20
	AMT DUE	177.48	AMT DUE	162.82	AMT DUE	162.82

STATE OF NEW YORK
 COUNTY - Jefferson
 TOWN - Champion
 VILLAGE - West Carthage
 SWIS - 223001

2 0 2 0 T O W N T A X R O L L
 T A X A B L E SECTION OF THE ROLL - 1
 TAX MAP NUMBER SEQUENCE
 UNIFORM PERCENT OF VALUE IS 100.00

PAGE 140
 VALUATION DATE-JUL 01, 2018
 TAXABLE STATUS DATE-MAR 01, 2019

TAX MAP PARCEL NUMBER	PROPERTY LOCATION & CLASS	ASSESSMENT	EXEMPTION CODE	COUNTY	TOWN	TAX AMOUNT
CURRENT OWNERS NAME	SCHOOL DISTRICT	LAND	TAX DESCRIPTION			
CURRENT OWNERS ADDRESS	PARCEL SIZE/GRID COORD	TOTAL	SPECIAL DISTRICTS			
***** 86.55-1-42 *****						
111 Bridge St						BILL300556
86.55-1-42	270 Mfg housing		County Inside	37,400		275.91
Irey Michael W	Carthage 226001	17,200	Town Wide	37,400		130.87
10783 Limburg Forks Rd	FRNT 65.00 DPTH 182.00	37,400	School Relevy			321.28
Carthage, NY 13619	EAST-1072793 NRTH-1446286		Village Relevy			293.90
	DEED BOOK 2006 PG-3230		HD301 Carthage Cons Health	37,400	TO	3.76
	FULL MARKET VALUE	37,400	Installment Fee			30.77
			TOTAL TAX ---			1,025.72**
			DATE #1 01/31/20	DATE #2 03/31/20	DATE #3 05/29/20	
			AMT DUE 372.69	AMT DUE 341.90	AMT DUE 341.90	
***** 86.55-1-43 *****						
107 Bridge St						BILL300557
86.55-1-43	210 1 Family Res		County Inside	80,000		590.17
Johnson Reuben D	Carthage 226001	34,400	Town Wide	80,000		279.94
Johnson Christina M	ACRES 2.20 BANK 810	80,000	HD301 Carthage Cons Health	80,000	TO	8.05
107 Bridge St	EAST-1072977 NRTH-1446191		Installment Fee			26.34
Carthage, NY 13619	DEED BOOK 2018 PG-3775					
	FULL MARKET VALUE	80,000				
			TOTAL TAX ---			878.16**
			DATE #1 01/31/20	DATE #2 03/31/20	DATE #3 05/29/20	
			AMT DUE 319.06	AMT DUE 292.72	AMT DUE 292.72	
***** 86.55-1-44 *****						
103 Bridge St						BILL300558
86.55-1-44	312 Vac w/imprv		County Inside	35,700		263.36
Piowarski William H	Carthage 226001	31,500	Town Wide	35,700		124.92
Piowarski Penny S	FRNT 163.00 DPTH 150.00	35,700	HD301 Carthage Cons Health	35,700	TO	3.59
PO Box 15	EAST-1072916 NRTH-1446522		Installment Fee			11.76
Carthage, NY 13619	DEED BOOK 2008 PG-9034					
	FULL MARKET VALUE	35,700				
			TOTAL TAX ---			391.87**
			DATE #1 01/31/20	DATE #2 03/31/20	DATE #3 05/29/20	
			AMT DUE 142.39	AMT DUE 130.62	AMT DUE 130.62	
***** 86.55-1-45 *****						
101 Bridge St						BILL300559
86.55-1-45	220 2 Family Res		County Inside	109,900		810.75
Reed Jerry L	Carthage 226001	25,000	Town Wide	109,900		384.56
3833 Deer River Rd	FRNT 98.00 DPTH 205.00	109,900	HD301 Carthage Cons Health	109,900	TO	11.06
Carthage, NY 13619	EAST-1073002 NRTH-1446627		Installment Fee			36.19
	FULL MARKET VALUE	109,900				
			TOTAL TAX ---			1,206.37**
			DATE #1 01/31/20	DATE #2 03/31/20	DATE #3 05/29/20	
			AMT DUE 438.32	AMT DUE 402.12	AMT DUE 402.12	

STATE OF NEW YORK
 COUNTY - Jefferson
 TOWN - Champion
 VILLAGE - West Carthage
 SWIS - 223001

2 0 2 0 T O W N T A X R O L L
 T A X A B L E SECTION OF THE ROLL - 1
 TAX MAP NUMBER SEQUENCE
 UNIFORM PERCENT OF VALUE IS 100.00

PAGE 141
 VALUATION DATE-JUL 01, 2018
 TAXABLE STATUS DATE-MAR 01, 2019

TAX MAP PARCEL NUMBER	PROPERTY LOCATION & CLASS	ASSESSMENT	EXEMPTION CODE	COUNTY	TOWN	TAX AMOUNT
CURRENT OWNERS NAME	SCHOOL DISTRICT	LAND	TAX DESCRIPTION			
CURRENT OWNERS ADDRESS	PARCEL SIZE/GRID COORD	TOTAL	SPECIAL DISTRICTS			
***** 86.55-1-46 *****						
1 & 3 N Broad St				86.55-1-46		BILL300560
86.55-1-46	453 Large retail		County Inside	974,800		7,191.24
2468 Group Inc	Carthage 226001	210,000	Town Wide	974,800		3,411.03
210 Ellicott Sq Bldg	ACRES 1.80	974,800	HD301 Carthage Cons Health	974,800	TO	98.12
Buffalo, NY 14203	EAST-1072792 NRTH-1446922		Installment Fee			321.01
	DEED BOOK 1255 PG-28					
	FULL MARKET VALUE	974,800				
TOTAL TAX ---						10,700.39**
	DATE #1	01/31/20	DATE #2	03/31/20	DATE #3	05/29/20
	AMT DUE	3,887.82	AMT DUE	3,566.79	AMT DUE	3,566.79
***** 86.55-1-49 *****						
7 N Broad St				86.55-1-49		BILL300561
86.55-1-49	330 Vacant comm		County Inside	75,000		553.29
Johnson David H	Carthage 226001	75,000	Town Wide	75,000		262.44
Johnson Sharon J	ACRES 1.50	75,000	HD301 Carthage Cons Health	75,000	TO	7.55
11125 NYS Rte 26	EAST-1072648 NRTH-1447103		Installment Fee			24.70
Carthage, NY 13619	DEED BOOK 1598 PG-128					
	FULL MARKET VALUE	75,000				
TOTAL TAX ---						823.28**
	DATE #1	01/31/20	DATE #2	03/31/20	DATE #3	05/29/20
	AMT DUE	299.14	AMT DUE	274.42	AMT DUE	274.42
***** 86.55-1-49.-401 *****						
7 N Broad St				86.55-1-49.-401		BILL300562
86.55-1-49.-401	434 Auto carwash		County Inside	386,100		2,848.31
Munro Muffler Brake Inc	Carthage 226001	80,000	Town Wide	386,100		1,351.04
Johnson Sharon J	DEED BOOK 1598 PG-128	386,100	HD301 Carthage Cons Health	386,100	TO	38.86
200 Holleder Pkwy	FULL MARKET VALUE	386,100	Installment Fee			127.15
Rochester, NY 14615						
TOTAL TAX ---						4,238.21**
	DATE #1	01/31/20	DATE #2	03/31/20	DATE #3	05/29/20
	AMT DUE	1,539.90	AMT DUE	1,412.73	AMT DUE	1,412.73
***** 86.55-1-50.1 *****						
Broad St				86.55-1-50.1		BILL300563
86.55-1-50.1	411 Apartment		County Inside	6100,000		45,000.57
DC West Carthage Assoc LLC	Carthage 226001	632,400	Town Wide	6100,000		21,345.16
1950 Brighton-Henrietta Townli	801 Housing	6100,000	HD301 Carthage Cons Health	6100,000	TO	614.03
Rochester, NY 14623	ACRES 17.60		Installment Fee			2,008.79
	EAST-1072149 NRTH-1446658					
	DEED BOOK 2006 PG-15505					
	FULL MARKET VALUE	6100,000				
TOTAL TAX ---						66,959.76**
	DATE #1	01/31/20	DATE #2	03/31/20	DATE #3	05/29/20
	AMT DUE	24,328.71	AMT DUE	22,319.92	AMT DUE	22,319.92

STATE OF NEW YORK
COUNTY - Jefferson
TOWN - Champion
VILLAGE - West Carthage
SWIS - 223001

2020 TOWN TAX ROLL
TAXABLE SECTION OF THE ROLL - 1
TAX MAP NUMBER SEQUENCE
UNIFORM PERCENT OF VALUE IS 100.00

PAGE 142
VALUATION DATE-JUL 01, 2018
TAXABLE STATUS DATE-MAR 01, 2019

TAX MAP PARCEL NUMBER	PROPERTY LOCATION & CLASS	ASSESSMENT	EXEMPTION CODE	COUNTY	TOWN	TAX AMOUNT
CURRENT OWNERS NAME	SCHOOL DISTRICT	LAND	TAX DESCRIPTION			
CURRENT OWNERS ADDRESS	PARCEL SIZE/GRID COORD	TOTAL	SPECIAL DISTRICTS			
***** 86.55-1-50.2 *****						
9-13 N Broad St						BILL300564
86.55-1-50.2	486 Mini-mart		County Inside	597,100		4,404.89
Stewarts Shop Corp	Carthage 226001	169,500	Town Wide	597,100		2,089.38
PO Box 435	FRNT 202.00 DPTH 190.00	597,100	HD301 Carthage Cons Health	597,100	TO	60.10
Saratoga Springs, NY 12866	EAST-1072566 NRTH-1447290		Installment Fee			196.63
	DEED BOOK 2012 PG-19176					
	FULL MARKET VALUE	597,100				
TOTAL TAX ---						6,554.37**
	DATE #1	01/31/20	DATE #2	03/31/20	DATE #3	05/29/20
	AMT DUE	2,381.42	AMT DUE	2,184.79	AMT DUE	2,184.79
***** 86.55-1-51 *****						
NW of Ridge St						BILL300565
86.55-1-51	311 Res vac land		County Inside	1,900		14.02
Johnson David H	Carthage 226001	1,900	Town Wide	1,900		6.65
Johnson Sharon	FRNT 74.00 DPTH 420.00	1,900	HD301 Carthage Cons Health	1,900	TO	.19
11125 NYS Rte 26	EAST-1072580 NRTH-1446900		Installment Fee			.63
Carthage, NY 13619	DEED BOOK 1654 PG-197					
	FULL MARKET VALUE	1,900				
TOTAL TAX ---						20.86**
	DATE #1	01/31/20	DATE #2	03/31/20	DATE #3	05/29/20
	AMT DUE	7.59	AMT DUE	6.95	AMT DUE	6.95
***** 86.55-1-52 *****						
102 Bridge St						BILL300566
86.55-1-52	210 1 Family Res		County Inside	140,800		1,038.70
Ingersoll Christina M	Carthage 226001	18,100	Town Wide	140,800		492.69
102 Bridge St	FRNT 75.00 DPTH 152.00	140,800	HD301 Carthage Cons Health	140,800	TO	14.17
Carthage, NY 13619	EAST-1072794 NRTH-1446741		Installment Fee			46.37
	DEED BOOK 2018 PG-1055					
	FULL MARKET VALUE	140,800				
TOTAL TAX ---						1,545.56**
	DATE #1	01/31/20	DATE #2	03/31/20	DATE #3	05/29/20
	AMT DUE	561.57	AMT DUE	515.18	AMT DUE	515.18
***** 86.55-1-53 *****						
104 Bridge St						BILL300567
86.55-1-53	210 1 Family Res		VET WAR CT 41121	12,000	6,000	
Love Remi Yone	Carthage 226001	31,200	County Inside	175,100		1,291.74
104 Bridge St	ACRES 2.02	187,100	Town Wide	181,100		633.71
Carthage, NY 13619	EAST-1072542 NRTH-1446794		HD301 Carthage Cons Health	187,100	TO	18.83
	DEED BOOK 2019 PG-18595		Installment Fee			58.33
	FULL MARKET VALUE	187,100				
TOTAL TAX ---						1,944.28**
	DATE #1	01/31/20	DATE #2	03/31/20	DATE #3	05/29/20
	AMT DUE	706.43	AMT DUE	648.09	AMT DUE	648.09

STATE OF NEW YORK
 COUNTY - Jefferson
 TOWN - Champion
 VILLAGE - West Carthage
 SWIS - 223001

2 0 2 0 T O W N T A X R O L L
 T A X A B L E SECTION OF THE ROLL - 1
 TAX MAP NUMBER SEQUENCE
 UNIFORM PERCENT OF VALUE IS 100.00

PAGE 143
 VALUATION DATE-JUL 01, 2018
 TAXABLE STATUS DATE-MAR 01, 2019

TAX MAP PARCEL NUMBER	PROPERTY LOCATION & CLASS	ASSESSMENT	EXEMPTION CODE	COUNTY	TOWN	TAX AMOUNT
CURRENT OWNERS NAME	SCHOOL DISTRICT	LAND	TAX DESCRIPTION			
CURRENT OWNERS ADDRESS	PARCEL SIZE/GRID COORD	TOTAL	SPECIAL DISTRICTS			
***** 86.55-1-54 *****						
86.55-1-54	106 Bridge St					BILL300568
Moore John A III	270 Mfg housing		VET WAR CT 41121	6,225	6,000	
Moore Jennifer E	Carthage 226001	16,700	County Inside	35,275		260.23
106 Bridge St	FRNT 60.00 DPTH 200.00	41,500	Town Wide	35,500		124.22
Carthage, NY 13619	EAST-1072701 NRTH-1446609		HD301 Carthage Cons Health	41,500	TO	4.18
	DEED BOOK 2005 PG-17043		Installment Fee			11.66
	FULL MARKET VALUE	41,500				
TOTAL TAX ---						388.63**
	DATE #1	01/31/20	DATE #2	03/31/20	DATE #3	05/29/20
	AMT DUE	141.21	AMT DUE	129.54	AMT DUE	129.54
***** 86.55-1-55 *****						
86.55-1-55	108 Bridge St					BILL300569
Reape James L	210 1 Family Res		VET COM CT 41131	20,000	10,000	
Reape Jane A	Carthage 226001	19,900	County Inside	158,600		1,170.01
108 Outer Bridge St	FRNT 77.00 DPTH 200.00	178,600	Town Wide	168,600		589.97
Carthage, NY 13619	EAST-1072660 NRTH-1446552		School Relevy			967.77
	DEED BOOK 993 PG-00031		HD301 Carthage Cons Health	178,600	TO	17.98
	FULL MARKET VALUE	178,600	Installment Fee			82.37
TOTAL TAX ---						2,745.73**
	DATE #1	01/31/20	DATE #2	03/31/20	DATE #3	05/29/20
	AMT DUE	997.62	AMT DUE	915.24	AMT DUE	915.24
***** 86.55-1-56 *****						
86.55-1-56	110 Bridge St					BILL300570
Tokos Martin W	210 1 Family Res		County Inside	121,300		894.85
Tokos Lynette L	Carthage 226001	17,000	Town Wide	121,300		424.45
Dolores Cook	Lf Us DE Cook	121,300	HD301 Carthage Cons Health	121,300	TO	12.21
110 Bridge St	FRNT 63.00 DPTH 190.00		Installment Fee			39.95
Carthage, NY 13619	EAST-1072621 NRTH-1446489					
	DEED BOOK 2007 PG-9033					
	FULL MARKET VALUE	121,300				
TOTAL TAX ---						1,331.51**
	DATE #1	01/31/20	DATE #2	03/31/20	DATE #3	05/29/20
	AMT DUE	483.80	AMT DUE	443.83	AMT DUE	443.83
***** 86.55-1-58 *****						
86.55-1-58	17-19 N Broad St					BILL300571
Vanier Paul L	283 Res w/Comuse		County Inside	594,500		4,385.71
Vanier Marcia D	Carthage 226001	148,700	Town Wide	594,500		2,080.28
PO Box 149	ACRES 2.07	594,500	HD301 Carthage Cons Health	594,500	TO	59.84
Carthage, NY 13619	EAST-1072273 NRTH-1447674		Installment Fee			195.77
	FULL MARKET VALUE	594,500				
TOTAL TAX ---						6,525.83**
	DATE #1	01/31/20	DATE #2	03/31/20	DATE #3	05/29/20
	AMT DUE	2,371.06	AMT DUE	2,175.27	AMT DUE	2,175.27

STATE OF NEW YORK
 COUNTY - Jefferson
 TOWN - Champion
 VILLAGE - West Carthage
 SWIS - 223001

2020 TOWN TAX ROLL
 TAXABLE SECTION OF THE ROLL - 1
 TAX MAP NUMBER SEQUENCE
 UNIFORM PERCENT OF VALUE IS 100.00

PAGE 144
 VALUATION DATE-JUL 01, 2018
 TAXABLE STATUS DATE-MAR 01, 2019

TAX MAP PARCEL NUMBER	PROPERTY LOCATION & CLASS	ASSESSMENT	EXEMPTION CODE	COUNTY	TOWN	TAX AMOUNT
CURRENT OWNERS NAME	SCHOOL DISTRICT	LAND	TAX DESCRIPTION			
CURRENT OWNERS ADDRESS	PARCEL SIZE/GRID COORD	TOTAL	SPECIAL DISTRICTS			
***** 86.55-1-59 *****						
86.55-1-59	15 N Broad St					BILL300572
Magro Stefano	210 1 Family Res		County Inside	169,300		1,248.95
Magro Mariantonia	Carthage 226001	43,100	Town Wide	169,300		592.42
20034 Co Rte 45	ACRES 4.06	169,300	HD301 Carthage Cons Health	169,300	TO	17.04
Carthage, NY 13619	EAST-1072181 NRTH-1447373		Installment Fee			55.75
	DEED BOOK 2003 PG-13837					
	FULL MARKET VALUE	169,300				
			TOTAL TAX ---			1,858.41**
			DATE #1 01/31/20	DATE #2 03/31/20	DATE #3 05/29/20	
			AMT DUE 675.22	AMT DUE 619.47	AMT DUE 619.47	
***** 86.56-1-1.1 *****						
86.56-1-1.1	27 Barr St					BILL300573
27 Barr Street Inc	465 Prof. bldg.		County Inside	202,100		1,490.92
27 Barr St	Carthage 226001	38,500	Town Wide	202,100		707.19
West Carthage, NY 13619	FRNT 213.00 DPTH 231.00	202,100	HD301 Carthage Cons Health	202,100	TO	20.34
	EAST-1073968 NRTH-1447661		Installment Fee			66.55
	DEED BOOK 2005 PG-10321					
	FULL MARKET VALUE	202,100				
			TOTAL TAX ---			2,218.45**
			DATE #1 01/31/20	DATE #2 03/31/20	DATE #3 05/29/20	
			AMT DUE 806.04	AMT DUE 739.48	AMT DUE 739.48	
***** 86.56-1-1.2 *****						
86.56-1-1.2	Liberty & Barr Sts					BILL300574
Hill Ronald	210 1 Family Res		County Inside	146,000		1,077.06
Hill Judith A	Carthage 226001	32,700	Town Wide	146,000		510.88
50 Liberty St	FRNT 237.00 DPTH 120.00	146,000	HD301 Carthage Cons Health	146,000	TO	14.70
Carthage, NY 13619	EAST-1074067 NRTH-1447550		Installment Fee			48.08
	DEED BOOK 2009 PG-3947					
	FULL MARKET VALUE	146,000				
			TOTAL TAX ---			1,602.64**
			DATE #1 01/31/20	DATE #2 03/31/20	DATE #3 05/29/20	
			AMT DUE 582.30	AMT DUE 534.21	AMT DUE 534.21	
***** 86.56-1-2 *****						
86.56-1-2	46 Liberty St					BILL300575
OShaughnessy Donald	210 1 Family Res		VET WAR CT 41121	12,000	6,000	
PO Box 401	Carthage 226001	31,000	County Inside	130,600		963.45
Carthage, NY 13619	FRNT 133.00 DPTH 248.00	142,600	Town Wide	136,600		477.99
	EAST-1074127 NRTH-1447747		HD301 Carthage Cons Health	142,600	TO	14.35
	DEED BOOK 2009 PG-3947		Installment Fee			43.67
	FULL MARKET VALUE	142,600				
			TOTAL TAX ---			1,455.79**
			DATE #1 01/31/20	DATE #2 03/31/20	DATE #3 05/29/20	
			AMT DUE 528.94	AMT DUE 485.26	AMT DUE 485.26	

STATE OF NEW YORK
 COUNTY - Jefferson
 TOWN - Champion
 VILLAGE - West Carthage
 SWIS - 223001

2020 TOWN TAX ROLL
 TAXABLE SECTION OF THE ROLL - 1
 TAX MAP NUMBER SEQUENCE
 UNIFORM PERCENT OF VALUE IS 100.00

PAGE 145
 VALUATION DATE-JUL 01, 2018
 TAXABLE STATUS DATE-MAR 01, 2019

TAX MAP PARCEL NUMBER	PROPERTY LOCATION & CLASS	ASSESSMENT	EXEMPTION CODE	COUNTY	TOWN	TAX AMOUNT
CURRENT OWNERS NAME	SCHOOL DISTRICT	LAND	TAX DESCRIPTION			
CURRENT OWNERS ADDRESS	PARCEL SIZE/GRID COORD	TOTAL	SPECIAL DISTRICTS			
***** 86.56-1-3 *****						
25 Barr St				86.56-1-3		BILL300576
86.56-1-3	210 1 Family Res		VET COM CT 41131	20,000	10,000	
Brooks Danny W	Carthage 226001	21,600	County Inside	86,600		638.86
Brooks Deborah J	FRNT 80.00 DPTH 270.00	106,600	Town Wide	96,600		338.02
25 Barr St	EAST-1073908 NRTH-1447800		HD301 Carthage Cons Health	106,600	TO	10.73
Carthage, NY 13619	DEED BOOK 1421 PG-332		Installment Fee			29.63
	FULL MARKET VALUE	106,600				
TOTAL TAX ---						987.61**
	DATE #1	01/31/20	DATE #2	03/31/20	DATE #3	05/29/20
	AMT DUE	358.84	AMT DUE	329.20	AMT DUE	329.20
***** 86.56-1-4 *****						
23 Barr St						
86.56-1-4	210 1 Family Res		County Inside	127,600		941.32
Harris Dean	Carthage 226001	26,000	Town Wide	127,600		446.50
Harris Irene	FRNT 100.00 DPTH 268.00	127,600	HD301 Carthage Cons Health	127,600	TO	12.84
23 Barr St	BANK 550		Installment Fee			42.02
Carthage, NY 13619	EAST-1073830 NRTH-1447871					
	DEED BOOK 2009 PG-18123					
	FULL MARKET VALUE	127,600				
TOTAL TAX ---						1,400.66**
	DATE #1	01/31/20	DATE #2	03/31/20	DATE #3	05/29/20
	AMT DUE	508.92	AMT DUE	466.88	AMT DUE	466.88
***** 86.56-1-5 *****						
77 Bridge St						
86.56-1-5	210 1 Family Res		County Inside	63,600		469.19
Britton James H	Carthage 226001	17,900	Town Wide	63,600		222.55
77 Bridge St	FRNT 69.00 DPTH 177.00	63,600	HD301 Carthage Cons Health	63,600	TO	6.40
Carthage, NY 13619	EAST-1073678 NRTH-1447898		Installment Fee			20.94
	DEED BOOK 2016 PG-16327					
	FULL MARKET VALUE	63,600				
TOTAL TAX ---						698.14**
	DATE #1	01/31/20	DATE #2	03/31/20	DATE #3	05/29/20
	AMT DUE	253.66	AMT DUE	232.71	AMT DUE	232.71
***** 86.56-1-6 *****						
73 Bridge St						
86.56-1-6	210 1 Family Res		County Inside	107,700		794.52
OConnor Amiee L	Carthage 226001	29,900	Town Wide	107,700		376.86
73 Bridge St	FRNT 132.00 DPTH 195.00	107,700	HD301 Carthage Cons Health	107,700	TO	10.84
Carthage, NY 13619	EAST-1073733 NRTH-1447983		Installment Fee			35.47
	DEED BOOK 2013 PG-7902					
	FULL MARKET VALUE	107,700				
TOTAL TAX ---						1,182.22**
	DATE #1	01/31/20	DATE #2	03/31/20	DATE #3	05/29/20
	AMT DUE	429.55	AMT DUE	394.07	AMT DUE	394.07

STATE OF NEW YORK
 COUNTY - Jefferson
 TOWN - Champion
 VILLAGE - West Carthage
 SWIS - 223001

2020 TOWN TAX ROLL
 TAXABLE SECTION OF THE ROLL - 1
 TAX MAP NUMBER SEQUENCE
 UNIFORM PERCENT OF VALUE IS 100.00

PAGE 146
 VALUATION DATE-JUL 01, 2018
 TAXABLE STATUS DATE-MAR 01, 2019

TAX MAP PARCEL NUMBER	PROPERTY LOCATION & CLASS	ASSESSMENT	EXEMPTION CODE	COUNTY	TOWN	TAX AMOUNT
CURRENT OWNERS NAME	SCHOOL DISTRICT	LAND	TAX DESCRIPTION			
CURRENT OWNERS ADDRESS	PARCEL SIZE/GRID COORD	TOTAL	SPECIAL DISTRICTS			
***** 86.56-1-7 *****						
86.56-1-7	71 Bridge St					BILL300580
Buzzell Scott	210 1 Family Res		County Inside	101,500		748.78
37166 West End Ave	Carthage 226001	18,100	Town Wide	101,500		355.17
Carthage, NY 13619	FRNT 66.00 DPTH 210.00	101,500	HD301 Carthage Cons Health	101,500	TO	10.22
	EAST-1073785 NRTH-1448066		Installment Fee			33.43
	DEED BOOK 1831 PG-76					
	FULL MARKET VALUE	101,500				
TOTAL TAX ---						1,114.17**
	DATE #1	01/31/20	DATE #2	03/31/20	DATE #3	05/29/20
	AMT DUE	404.82	AMT DUE	371.39	AMT DUE	371.39
***** 86.56-1-8 *****						
***** 86.56-1-8 *****						
86.56-1-8	67 Bridge St					BILL300581
Avallone Robert J	210 1 Family Res		County Inside	121,500		896.32
Avallone Elaine	Carthage 226001	29,400	Town Wide	121,500		425.15
67 Bridge St	FRNT 123.00 DPTH 230.00	121,500	HD301 Carthage Cons Health	121,500	TO	12.23
Carthage, NY 13619	BANK 100		Installment Fee			40.01
	EAST-1073840 NRTH-1448149					
	DEED BOOK 1256 PG-52					
	FULL MARKET VALUE	121,500				
TOTAL TAX ---						1,333.70**
	DATE #1	01/31/20	DATE #2	03/31/20	DATE #3	05/29/20
	AMT DUE	484.59	AMT DUE	444.56	AMT DUE	444.56
***** 86.56-1-9 *****						
***** 86.56-1-9 *****						
86.56-1-9	57 Bridge St					BILL300582
Morgan Lori Duke	210 1 Family Res		County Inside	154,100		1,136.82
57 Bridge St	Carthage 226001	30,900	Town Wide	154,100		539.23
Carthage, NY 13619	FRNT 135.00 DPTH 218.00	154,100	HD301 Carthage Cons Health	154,100	TO	15.51
	EAST-1073916 NRTH-1448250		Installment Fee			50.75
	DEED BOOK 2015 PG-13939					
	FULL MARKET VALUE	154,100				
TOTAL TAX ---						1,691.56**
	DATE #1	01/31/20	DATE #2	03/31/20	DATE #3	05/29/20
	AMT DUE	614.61	AMT DUE	563.85	AMT DUE	563.85
***** 86.56-1-10 *****						
***** 86.56-1-10 *****						
86.56-1-10	55 Bridge St					BILL300583
Cleland Margaret G	210 1 Family Res		County Inside	130,100		959.77
Cleland Catherine	Carthage 226001	18,100	Town Wide	130,100		455.25
55 Bridge St	FRNT 66.00 DPTH 208.00	130,100	HD301 Carthage Cons Health	130,100	TO	13.10
West Carthage, NY 13619	BANK 810		Installment Fee			42.84
	EAST-1073988 NRTH-1448325					
	DEED BOOK 1233 PG-123					
	FULL MARKET VALUE	130,100				
TOTAL TAX ---						1,428.12**
	DATE #1	01/31/20	DATE #2	03/31/20	DATE #3	05/29/20
	AMT DUE	518.88	AMT DUE	476.04	AMT DUE	476.04

STATE OF NEW YORK
 COUNTY - Jefferson
 TOWN - Champion
 VILLAGE - West Carthage
 SWIS - 223001

2 0 2 0 T O W N T A X R O L L
 T A X A B L E SECTION OF THE ROLL - 1
 TAX MAP NUMBER SEQUENCE
 UNIFORM PERCENT OF VALUE IS 100.00

PAGE 147
 VALUATION DATE-JUL 01, 2018
 TAXABLE STATUS DATE-MAR 01, 2019

TAX MAP PARCEL NUMBER	PROPERTY LOCATION & CLASS	ASSESSMENT	EXEMPTION CODE	COUNTY	TOWN	TAX AMOUNT
CURRENT OWNERS NAME	SCHOOL DISTRICT	LAND	TAX DESCRIPTION			
CURRENT OWNERS ADDRESS	PARCEL SIZE/GRID COORD	TOTAL	SPECIAL DISTRICTS			
***** 86.56-1-11 *****						
86.56-1-11	53 Bridge St 281 Multiple res		VET WAR CT 41121	12,000	6,000	BILL300584
Bowman Ralph	Carthage 226001	23,100	County Inside	173,800		1,282.15
Bowman Shirley	FRNT 66.00 DPTH 281.00	185,800	Town Wide	179,800		629.16
53 Bridge St	EAST-1074098 NRTH-1448294		HD301 Carthage Cons Health	185,800	TO	18.70
West Carthage, NY 13619	FULL MARKET VALUE	185,800	Installment Fee			57.90
TOTAL TAX ---						1,930.01**
		DATE #1	01/31/20	DATE #2	03/31/20	DATE #3
		AMT DUE	701.25	AMT DUE	643.33	AMT DUE
						643.33
***** 86.56-1-12 *****						
86.56-1-12	16 Rulison St 210 1 Family Res		County Inside	122,400		902.96
Delair Ryan J	Carthage 226001	37,600	Town Wide	122,400		428.30
Delair Allyson M	ACRES 2.50 BANK 810	122,400	HD301 Carthage Cons Health	122,400	TO	12.32
16 Rulison St	EAST-1074119 NRTH-1448033		Installment Fee			40.31
Carthage, NY 13619	DEED BOOK 2015 PG-13423					
FULL MARKET VALUE						122,400
TOTAL TAX ---						1,343.58**
		DATE #1	01/31/20	DATE #2	03/31/20	DATE #3
		AMT DUE	488.17	AMT DUE	447.86	AMT DUE
						447.86
***** 86.56-1-13 *****						
86.56-1-13	44 Liberty St 210 1 Family Res		VET WAR CT 41121	11,820	6,000	BILL300586
Genter Paul H	Carthage 226001	26,600	County Inside	66,980		494.12
44 Liberty St	ACRES 1.00 BANK 810	78,800	Town Wide	72,800		254.74
West Carthage, NY 13619	EAST-1074290 NRTH-1447899		HD301 Carthage Cons Health	78,800	TO	7.93
DEED BOOK 2005 PG-12678						22.70
FULL MARKET VALUE						78,800
TOTAL TAX ---						756.79**
		DATE #1	01/31/20	DATE #2	03/31/20	DATE #3
		AMT DUE	274.97	AMT DUE	252.26	AMT DUE
						252.26
***** 86.56-1-14 *****						
86.56-1-14	23 Liberty St 210 1 Family Res		County Inside	131,100		967.14
Bookser Robert J	Carthage 226001	17,000	Town Wide	131,100		458.75
23 Liberty St	FRNT 66.00 DPTH 165.00	131,100	HD301 Carthage Cons Health	131,100	TO	13.20
Carthage, NY 13619	EAST-1074925 NRTH-1448479		Installment Fee			43.17
FULL MARKET VALUE						131,100
TOTAL TAX ---						1,439.09**
		DATE #1	01/31/20	DATE #2	03/31/20	DATE #3
		AMT DUE	522.88	AMT DUE	479.69	AMT DUE
						479.69

STATE OF NEW YORK
 COUNTY - Jefferson
 TOWN - Champion
 VILLAGE - West Carthage
 SWIS - 223001

2020 TOWN TAX ROLL
 TAXABLE SECTION OF THE ROLL - 1
 TAX MAP NUMBER SEQUENCE
 UNIFORM PERCENT OF VALUE IS 100.00

PAGE 148
 VALUATION DATE-JUL 01, 2018
 TAXABLE STATUS DATE-MAR 01, 2019

TAX MAP PARCEL NUMBER	PROPERTY LOCATION & CLASS	ASSESSMENT	EXEMPTION CODE	COUNTY	TOWN	TAX AMOUNT
CURRENT OWNERS NAME	SCHOOL DISTRICT	LAND	TAX DESCRIPTION			
CURRENT OWNERS ADDRESS	PARCEL SIZE/GRID COORD	TOTAL	SPECIAL DISTRICTS			
86.56-1-15	25 Liberty St 210 1 Family Res		County Inside	86.56-1-15		BILL300588
Thomas Kimberlee	Carthage 226001	17,000	Town Wide			915.50
25 Liberty St	FRNT 66.00 DPTH 165.00	124,100	HD301 Carthage Cons Health			434.25
Carthage, NY 13619	BANK 810		Installment Fee			12.49
	EAST-1074889 NRTH-1448424					40.87
	DEED BOOK 2008 PG-6160					
	FULL MARKET VALUE	124,100				
			TOTAL TAX ---			1,362.24**
	DATE #1	01/31/20	DATE #2	03/31/20	DATE #3	05/29/20
	AMT DUE	494.95	AMT DUE	454.08	AMT DUE	454.08
86.56-1-16.1	29 Liberty St 210 1 Family Res		County Inside	86.56-1-16.1		BILL300589
Larock Jerry W	Carthage 226001	17,400	Town Wide			1,474.69
Larock Jan B	FRNT 68.00 DPTH 165.00	199,900	HD301 Carthage Cons Health			699.49
29 Liberty St	EAST-1074815 NRTH-1448315		Installment Fee			20.12
Carthage, NY 13619	FULL MARKET VALUE	199,900				65.83
			TOTAL TAX ---			2,194.30**
	DATE #1	01/31/20	DATE #2	03/31/20	DATE #3	05/29/20
	AMT DUE	797.27	AMT DUE	731.43	AMT DUE	731.43
86.56-1-16.2	Liberty St 311 Res vac land		County Inside	86.56-1-16.2		BILL300590
Larock Jerry W	Carthage 226001	10,200	Town Wide			75.25
Larock Jan B	FRNT 66.00 DPTH 165.00	10,200	HD301 Carthage Cons Health			35.69
29 Liberty St	EAST-1074853 NRTH-1448370		Installment Fee			1.03
Carthage, NY 13619	FULL MARKET VALUE	10,200				3.36
			TOTAL TAX ---			111.97**
	DATE #1	01/31/20	DATE #2	03/31/20	DATE #3	05/29/20
	AMT DUE	40.69	AMT DUE	37.32	AMT DUE	37.32
86.56-1-17	31 Liberty St 210 1 Family Res		County Inside	86.56-1-17		BILL300591
Price David	Carthage 226001	34,800	Town Wide			1,315.34
Price Alma	ACRES 4.00	178,300	HD301 Carthage Cons Health			623.91
31 Liberty St	EAST-1074918 NRTH-1448192		Installment Fee			17.95
Carthage, NY 13619	FULL MARKET VALUE	178,300				58.72
			TOTAL TAX ---			1,957.20**
	DATE #1	01/31/20	DATE #2	03/31/20	DATE #3	05/29/20
	AMT DUE	711.12	AMT DUE	652.40	AMT DUE	652.40

STATE OF NEW YORK
 COUNTY - Jefferson
 TOWN - Champion
 VILLAGE - West Carthage
 SWIS - 223001

2 0 2 0 T O W N T A X R O L L
 T A X A B L E SECTION OF THE ROLL - 1
 TAX MAP NUMBER SEQUENCE
 UNIFORM PERCENT OF VALUE IS 100.00

PAGE 149
 VALUATION DATE-JUL 01, 2018
 TAXABLE STATUS DATE-MAR 01, 2019

TAX MAP PARCEL NUMBER	PROPERTY LOCATION & CLASS	ASSESSMENT	EXEMPTION CODE	COUNTY	TOWN	TAX AMOUNT
CURRENT OWNERS NAME	SCHOOL DISTRICT	LAND	TAX DESCRIPTION			
CURRENT OWNERS ADDRESS	PARCEL SIZE/GRID COORD	TOTAL	SPECIAL DISTRICTS			
86.56-1-18.1	41 Liberty St 270 Mfg housing		County Inside	86.56-1-18.1		BILL300592 334.18
Carlton Frederick C	Carthage 226001	30,900	Town Wide			158.51
Reed Cynthia M	ACRES 3.80	45,300	HD301 Carthage Cons Health		TO	4.56
PO Box 34	EAST-1074717 NRTH-1447793		Installment Fee			14.92
Deferiet, NY 13628	DEED BOOK 2014 PG-12138					
	FULL MARKET VALUE	45,300				
TOTAL TAX ---						497.25**
	DATE #1	01/31/20	DATE #2	03/31/20	DATE #3	05/29/20
	AMT DUE	180.67	AMT DUE	165.75	AMT DUE	165.75
*****						86.56-1-18.21 *****
86.56-1-18.21	43 Liberty St 210 1 Family Res		County Inside	86.56-1-18.21		BILL300593 1,352.97
Granger Tracy P	Carthage 226001	25,700	Town Wide			641.75
Lyle Larry G	FRNT 100.00 DPTH 225.00	183,400	HD301 Carthage Cons Health		TO	18.46
43 Liberty St	BANK 100		Installment Fee			60.40
Carthage, NY 13619	EAST-1074516 NRTH-1447809					
	DEED BOOK 2018 PG-15665					
	FULL MARKET VALUE	183,400				
TOTAL TAX ---						2,013.18**
	DATE #1	01/31/20	DATE #2	03/31/20	DATE #3	05/29/20
	AMT DUE	731.46	AMT DUE	671.06	AMT DUE	671.06
*****						86.56-1-18.221 *****
86.56-1-18.221	45 Liberty St 210 1 Family Res		County Inside	86.56-1-18.221		BILL300594 199.18
Crump Peter	Carthage 226001	11,200	Town Wide			94.48
899 Parham St	FRNT 50.00 DPTH 110.00	27,000	HD301 Carthage Cons Health		TO	2.72
Carthage, NY 13619	EAST-1074639 NRTH-1447716		Installment Fee			8.89
	DEED BOOK 2008 PG-19461					
	FULL MARKET VALUE	27,000				
TOTAL TAX ---						296.38**
	DATE #1	01/31/20	DATE #2	03/31/20	DATE #3	05/29/20
	AMT DUE	107.69	AMT DUE	98.79	AMT DUE	98.79
*****						86.56-1-18.222 *****
86.56-1-18.222	47 Liberty St 210 1 Family Res		County Inside	86.56-1-18.222		BILL300595 448.53
Wilton Pamela	Carthage 226001	8,900	Town Wide			212.75
Tripp Dale	FRNT 50.00 DPTH 70.00	60,800	HD301 Carthage Cons Health		TO	6.12
47 Liberty St	BANK 822		Installment Fee			20.02
Carthage, NY 13619	EAST-1074578 NRTH-1447783					
	DEED BOOK 1564 PG-194					
	FULL MARKET VALUE	60,800				
TOTAL TAX ---						667.40**
	DATE #1	01/31/20	DATE #2	03/31/20	DATE #3	05/29/20
	AMT DUE	242.50	AMT DUE	222.46	AMT DUE	222.46

STATE OF NEW YORK
 COUNTY - Jefferson
 TOWN - Champion
 VILLAGE - West Carthage
 SWIS - 223001

2 0 2 0 T O W N T A X R O L L
 T A X A B L E SECTION OF THE ROLL - 1
 TAX MAP NUMBER SEQUENCE
 UNIFORM PERCENT OF VALUE IS 100.00

PAGE 150
 VALUATION DATE-JUL 01, 2018
 TAXABLE STATUS DATE-MAR 01, 2019

TAX MAP PARCEL NUMBER	PROPERTY LOCATION & CLASS	ASSESSMENT	EXEMPTION CODE	COUNTY	TOWN	TAX AMOUNT
CURRENT OWNERS NAME	SCHOOL DISTRICT	LAND	TAX DESCRIPTION			
CURRENT OWNERS ADDRESS	PARCEL SIZE/GRID COORD	TOTAL	SPECIAL DISTRICTS			
86.56-1-18.23	49 Liberty St			86.56-1-18.23		BILL300596
Alicea Samuel Jr	210 1 Family Res		County Inside			531.15
49 Liberty St	Carthage 226001	27,700	Town Wide			251.94
Carthage, NY 13619	ACRES 1.16	72,000	HD301 Carthage Cons Health			7.25
	EAST-1074491 NRTH-1447676		Installment Fee			23.71
	DEED BOOK 2019 PG-18247					
PRIOR OWNER ON 3/01/2019	FULL MARKET VALUE	72,000				
BJ Connor Properties LLC						
TOTAL TAX ---						790.34**
	DATE #1	01/31/20	DATE #2	03/31/20	DATE #3	05/29/20
	AMT DUE	287.17	AMT DUE	263.44	AMT DUE	263.44
86.56-1-19.2	51-57 Liberty St			86.56-1-19.2		BILL300597
Kelley Kevin L	210 1 Family Res		County Inside			1,467.31
Kelley Marion Margit	Carthage 226001	35,500	Town Wide			695.99
53 Liberty St	ACRES 6.00 BANK 550	198,900	HD301 Carthage Cons Health			20.02
West Carthage, NY 13619	EAST-1074384 NRTH-1447320		Installment Fee			65.50
	DEED BOOK 2004 PG-2966					
	FULL MARKET VALUE	198,900				
TOTAL TAX ---						2,183.32**
	DATE #1	01/31/20	DATE #2	03/31/20	DATE #3	05/29/20
	AMT DUE	793.28	AMT DUE	727.77	AMT DUE	727.77
86.56-1-20.1	65-69 Liberty St			86.56-1-20.1		BILL300598
Monaghan Neil A	210 1 Family Res		County Inside			630.01
67 Liberty St	Carthage 226001	38,500	Town Wide			298.83
Carthage, NY 13619	ACRES 4.17 BANK 100	85,400	HD301 Carthage Cons Health			8.60
	EAST-1073925 NRTH-1446731		Installment Fee			28.12
	DEED BOOK 2015 PG-3232					
	FULL MARKET VALUE	85,400				
TOTAL TAX ---						937.44**
	DATE #1	01/31/20	DATE #2	03/31/20	DATE #3	05/29/20
	AMT DUE	340.60	AMT DUE	312.48	AMT DUE	312.48
86.56-1-21	E of Liberty St			86.56-1-21		BILL300599
Carlton Frederick	321 Abandoned ag		County Inside			45.74
41 Anderson Ave	Carthage 226001	6,200	Town Wide			21.70
Deferiet, NY 13628	ACRES 33.60	6,200	HD301 Carthage Cons Health			.62
	EAST-1075396 NRTH-1447560		Installment Fee			2.04
	FULL MARKET VALUE	6,200				
TOTAL TAX ---						68.06**
	DATE #1	01/31/20	DATE #2	03/31/20	DATE #3	05/29/20
	AMT DUE	24.74	AMT DUE	22.68	AMT DUE	22.68

STATE OF NEW YORK
COUNTY - Jefferson
TOWN - Champion
VILLAGE - West Carthage
SWIS - 223001

2020 TOWN TAX ROLL
TAXABLE SECTION OF THE ROLL - 1
TAX MAP NUMBER SEQUENCE
UNIFORM PERCENT OF VALUE IS 100.00

PAGE 151
VALUATION DATE-JUL 01, 2018
TAXABLE STATUS DATE-MAR 01, 2019

TAX MAP PARCEL NUMBER	PROPERTY LOCATION & CLASS	ASSESSMENT	EXEMPTION CODE	COUNTY	TOWN	TAX AMOUNT
CURRENT OWNERS NAME	SCHOOL DISTRICT	LAND	TAX DESCRIPTION			
CURRENT OWNERS ADDRESS	PARCEL SIZE/GRID COORD	TOTAL	SPECIAL DISTRICTS			
***** 86.64-1-1 *****						
86.64-1-1	13 S Broad St					BILL300600
Wilkens Stephen T	210 1 Family Res		County Inside	203,900		1,504.20
13 S Broad St	Carthage 226001	21,100	Town Wide	203,900		713.49
Carthage, NY 13619	FRNT 102.00 DPTH 120.00	203,900	HD301 Carthage Cons Health	203,900	TO	20.52
	BANK 810		Installment Fee			67.15
	EAST-1073807 NRTH-1446107					
	DEED BOOK 2019 PG-451					
	FULL MARKET VALUE	203,900				
TOTAL TAX ---						2,238.21**
	DATE #1	01/31/20	DATE #2	03/31/20	DATE #3	05/29/20
	AMT DUE	813.22	AMT DUE	746.07	AMT DUE	746.07
***** 86.64-1-2.1 *****						
86.64-1-2.1	S Broad St					BILL300601
Peterson Arthur F	120 Field crops		County Inside	21,100		155.66
23 S Broad St	Carthage 226001	21,100	Town Wide	21,100		73.83
Carthage, NY 13619	Vrooman P.o. 4	21,100	HD301 Carthage Cons Health	21,100	TO	2.12
	ACRES 30.20		Installment Fee			6.95
	EAST-1074680 NRTH-1446339					
	DEED BOOK 1801 PG-83					
	FULL MARKET VALUE	21,100				
TOTAL TAX ---						231.61**
	DATE #1	01/31/20	DATE #2	03/31/20	DATE #3	05/29/20
	AMT DUE	84.16	AMT DUE	77.20	AMT DUE	77.20
***** 86.64-1-2.2 *****						
86.64-1-2.2	15 S Broad St					BILL300602
Wilkens Stephen T	311 Res vac land		County Inside	13,900		102.54
13 S Broad St	Carthage 226001	13,900	Town Wide	13,900		48.64
Carthage, NY 13619	ACRES 0.65 BANK 810	13,900	HD301 Carthage Cons Health	13,900	TO	1.40
	EAST-1073907 NRTH-1446090		Installment Fee			4.58
	DEED BOOK 2019 PG-451					
	FULL MARKET VALUE	13,900				
TOTAL TAX ---						152.58**
	DATE #1	01/31/20	DATE #2	03/31/20	DATE #3	05/29/20
	AMT DUE	55.44	AMT DUE	50.86	AMT DUE	50.86
***** 86.64-1-2.3 *****						
86.64-1-2.3	19 S Broad St					BILL300603
Phillips Kevin A II	210 1 Family Res		County Inside	189,600		1,398.71
Phillips Rhonda J	Carthage 226001	32,100	Town Wide	189,600		663.45
19 S Broad St	FRNT 228.00 DPTH 120.00	189,600	HD301 Carthage Cons Health	189,600	TO	19.09
Carthage, NY 13619	BANK 550		Installment Fee			62.44
	EAST-1073972 NRTH-1445906					
	DEED BOOK 2012 PG-16333					
	FULL MARKET VALUE	189,600				
TOTAL TAX ---						2,081.25**
	DATE #1	01/31/20	DATE #2	03/31/20	DATE #3	05/29/20
	AMT DUE	756.19	AMT DUE	693.75	AMT DUE	693.75

STATE OF NEW YORK
 COUNTY - Jefferson
 TOWN - Champion
 VILLAGE - West Carthage
 SWIS - 223001

2020 TOWN TAX ROLL
 TAXABLE SECTION OF THE ROLL - 1
 TAX MAP NUMBER SEQUENCE
 UNIFORM PERCENT OF VALUE IS 100.00

PAGE 152
 VALUATION DATE-JUL 01, 2018
 TAXABLE STATUS DATE-MAR 01, 2019

TAX MAP PARCEL NUMBER	PROPERTY LOCATION & CLASS	ASSESSMENT	EXEMPTION CODE	COUNTY	TOWN	TAX AMOUNT
CURRENT OWNERS NAME	SCHOOL DISTRICT	LAND	TAX DESCRIPTION			
CURRENT OWNERS ADDRESS	PARCEL SIZE/GRID COORD	TOTAL	SPECIAL DISTRICTS			
86.64-1-3	23 S Broad St 210 1 Family Res		VET COM CT 41131	86.64-1-3		BILL300604
Peterson Arthur F	Carthage 226001	20,700	County Inside		10,000	1,047.55
23 S Broad St	Vrooman 5	162,000	Town Wide			531.88
Carthage, NY 13619	FRNT 100.00 DPTH 120.00		HD301 Carthage Cons Health		162,000 TO	16.31
	EAST-1074121 NRTH-1445719		Installment Fee			47.87
	DEED BOOK 1801 PG-89					
	FULL MARKET VALUE	162,000				
			TOTAL TAX ---			1,595.74**
			DATE #1 01/31/20	DATE #2 03/31/20	DATE #3 05/29/20	
			AMT DUE 579.79	AMT DUE 531.91	AMT DUE 531.91	
86.64-1-4	27 S Broad St 210 1 Family Res		County Inside	86.64-1-4		BILL300605
Peterson Arthur	Carthage 226001	37,400	Town Wide		181,600	1,339.69
23 S Broad St	Vrooman 6-9	181,600	HD301 Carthage Cons Health		181,600 TO	635.46
Carthage, NY 13619	FRNT 300.00 DPTH 120.00		Installment Fee			18.28
	EAST-1074246 NRTH-1445564					59.80
	DEED BOOK 2014 PG-10928					
	FULL MARKET VALUE	181,600				
			TOTAL TAX ---			1,993.43**
			DATE #1 01/31/20	DATE #2 03/31/20	DATE #3 05/29/20	
			AMT DUE 724.29	AMT DUE 664.47	AMT DUE 664.47	
86.64-1-5	28 S Broad St 314 Rural vac<10		County Inside	86.64-1-5		BILL300606
Parks David L	Carthage 226001	2,500	Town Wide		2,500	18.44
28 S Broad St	ACRES 1.70	2,500	HD301 Carthage Cons Health		2,500 TO	8.75
Carthage, NY 13619	EAST-1073803 NRTH-1445062		Installment Fee			.25
	FULL MARKET VALUE	2,500				.82
			TOTAL TAX ---			27.44**
			DATE #1 01/31/20	DATE #2 03/31/20	DATE #3 05/29/20	
			AMT DUE 9.98	AMT DUE 9.14	AMT DUE 9.14	
86.64-1-6	26 S Broad St 210 1 Family Res		County Inside	86.64-1-6		BILL300607
Peluso Sandra J	Carthage 226001	33,100	Town Wide		143,500	1,058.62
Peluso Michael J	Parks Robert E-LF Estate	143,500	HD301 Carthage Cons Health		143,500 TO	502.14
26 S Broad St	FRNT 150.00 DPTH 218.00		Installment Fee			14.44
Carthage, NY 13619	EAST-1073936 NRTH-1445575					47.26
	DEED BOOK 2015 PG-5226					
	FULL MARKET VALUE	143,500				
			TOTAL TAX ---			1,575.20**
			DATE #1 01/31/20	DATE #2 03/31/20	DATE #3 05/29/20	
			AMT DUE 572.34	AMT DUE 525.06	AMT DUE 525.06	

STATE OF NEW YORK
 COUNTY - Jefferson
 TOWN - Champion
 VILLAGE - West Carthage
 SWIS - 223001

2 0 2 0 T O W N T A X R O L L
 T A X A B L E SECTION OF THE ROLL - 1
 TAX MAP NUMBER SEQUENCE
 UNIFORM PERCENT OF VALUE IS 100.00

PAGE 153
 VALUATION DATE-JUL 01, 2018
 TAXABLE STATUS DATE-MAR 01, 2019

TAX MAP PARCEL NUMBER	PROPERTY LOCATION & CLASS	ASSESSMENT	EXEMPTION CODE	COUNTY	TOWN	TAX AMOUNT	
CURRENT OWNERS NAME	SCHOOL DISTRICT	LAND	TAX DESCRIPTION	TAXABLE VALUE			
CURRENT OWNERS ADDRESS	PARCEL SIZE/GRID COORD	TOTAL	SPECIAL DISTRICTS				
***** 86.64-1-7 *****							
86.64-1-7	20-24 S Broad St	98 PCT OF VALUE USED FOR EXEMPTION PURPOSES		86.64-1-7	BILL300608		
Parks David L	220 2 Family Res		VET COM CT 41131	20,000	10,000		
28 S Broad St	Carthage 226001	39,000	County Inside	107,500		793.04	
Carthage, NY 13619	ACRES 15.70	127,500	Town Wide	117,500		411.16	
	EAST-1073597 NRTH-1445523		HD301 Carthage Cons Health	127,500	TO	12.83	
	FULL MARKET VALUE	127,500	Installment Fee			36.51	
			TOTAL TAX ---			1,217.03**	
		DATE #1	01/31/20	DATE #2	03/31/20	DATE #3	05/29/20
		AMT DUE	442.20	AMT DUE	405.67	AMT DUE	405.67

STATE OF NEW YORK
 COUNTY - Jefferson
 TOWN - Champion
 VILLAGE - West Carthage
 SWIS - 223001

2020 TOWN TAX ROLL
 TAXABLE SECTION OF THE ROLL - 1

PAGE 154
 VALUATION DATE-JUL 01, 2018
 TAXABLE STATUS DATE-MAR 01, 2019
 RPS155/V04/L015
 CURRENT DATE 12/11/2019

UNIFORM PERCENT OF VALUE IS 100.00

ROLL SECTION TOTALS

*** SPECIAL DISTRICT SUMMARY ***

CODE	DISTRICT NAME	TOTAL PARCELS	EXTENSION TYPE	EXTENSION VALUE	AD VALOREM VALUE	EXEMPT AMOUNT	TAXABLE VALUE	TOTAL TAX
PR998	Pro Rated C	1	MOVTAX	27.30			27.30	27.30
PR999	Pro Rated T	1	MOVTAX	6.62			6.62	6.62
HD301	Carthage Cons	607	TOTAL		91460,000	506,750	90953,250	9,155.33

*** SCHOOL DISTRICT SUMMARY ***

CODE	DISTRICT NAME	TOTAL PARCELS	ASSESSED LAND	ASSESSED TOTAL	EXEMPT AMOUNT	TOTAL TAXABLE
					----- STAR AMOUNT	----- STAR TAXABLE
	Carthage	608	16220,230	91490,200	424,869	91,065,331
226001					10655,454	80,409,877
	S U B - T O T A L	608	16220,230	91490,200	424,869	91,065,331
	S U B - T O T A L (CONT)				10655,454	80,409,877
	T O T A L	608	16220,230	91490,200	424,869	91,065,331
	T O T A L (CONT)				10655,454	80,409,877

*** SYSTEM CODES SUMMARY ***

NO SYSTEM EXEMPTIONS AT THIS LEVEL

*** EXEMPTION SUMMARY ***

CODE	DESCRIPTION	TOTAL PARCELS	COUNTY	TOWN
41103	VETFUND/T	2		3,525
41112	%VET/C	2	71,796	
41121	VET WAR CT	27	317,295	162,000
41122	VET WAR C	3	36,000	

STATE OF NEW YORK
 COUNTY - Jefferson
 TOWN - Champion
 VILLAGE - West Carthage
 SWIS - 223001

2 0 2 0 T O W N T A X R O L L
 SPECIAL FRANCHISE SECTION OF THE ROLL - 5
 TAX MAP NUMBER SEQUENCE
 UNIFORM PERCENT OF VALUE IS 100.00

PAGE 156
 VALUATION DATE-JUL 01, 2018
 TAXABLE STATUS DATE-MAR 01, 2019

TAX MAP PARCEL NUMBER	PROPERTY LOCATION & CLASS	ASSESSMENT	EXEMPTION CODE	COUNTY	TOWN	TAX AMOUNT
CURRENT OWNERS NAME	SCHOOL DISTRICT	LAND	TAX DESCRIPTION			
CURRENT OWNERS ADDRESS	PARCEL SIZE/GRID COORD	TOTAL	SPECIAL DISTRICTS			
***** 582.00-12-101 *****						
582.00-12-101	Special Franchise 860 Spec fran.		County Inside	582.00-12-101		BILL300609 9,627.78
National Grid	Carthage 226001	0	Town Wide			4,566.75
Real Estate Tax Dept	BANK 957	1305,082	HD301 Carthage Cons Health			131.37
300 Erie Blvd W	FULL MARKET VALUE	1305,082	Installment Fee			429.78
Syracuse, NY 13202						
TOTAL TAX ---						14,325.90**
	DATE #1	01/31/20	DATE #2	03/31/20	DATE #3	05/29/20
	AMT DUE	5,205.08	AMT DUE	4,775.30	AMT DUE	4,775.30
***** 582.00-64-101 *****						
582.00-64-101	Special Franchise 860 Spec fran.		County Inside	582.00-64-101		BILL300610 832.51
Verizon New York Inc	Carthage 226001	0	Town Wide			394.89
c/o Duff & Phelps	BANK 958	112,850	HD301 Carthage Cons Health			11.36
PO Box 2749	FULL MARKET VALUE	112,850	Installment Fee			37.16
Addison, TX 75001						
TOTAL TAX ---						1,238.76**
	DATE #1	01/31/20	DATE #2	03/31/20	DATE #3	05/29/20
	AMT DUE	450.08	AMT DUE	412.92	AMT DUE	412.92
***** 582.00-94-101 *****						
582.00-94-101	Special Franchise 860 Spec fran.		County Inside	582.00-94-101		BILL300611 366.58
Time Warner	Carthage 226001	0	Town Wide			173.88
Attn: Tax Office	BANK 954	49,692	HD301 Carthage Cons Health			5.00
PO Box 7467	FULL MARKET VALUE	49,692	Installment Fee			16.36
Charlotte, NC 28241						
TOTAL TAX ---						545.46**
	DATE #1	01/31/20	DATE #2	03/31/20	DATE #3	05/29/20
	AMT DUE	198.18	AMT DUE	181.82	AMT DUE	181.82

STATE OF NEW YORK
 COUNTY - Jefferson
 TOWN - Champion
 VILLAGE - West Carthage
 SWIS - 223001

2020 TOWN TAX ROLL
 SPECIAL FRANCHISE SECTION OF THE ROLL - 5

PAGE 157
 VALUATION DATE-JUL 01, 2018
 TAXABLE STATUS DATE-MAR 01, 2019
 RPS155/V04/L015
 CURRENT DATE 12/11/2019

UNIFORM PERCENT OF VALUE IS 100.00

R O L L S E C T I O N T O T A L S

*** SPECIAL DISTRICT SUMMARY ***

CODE	DISTRICT NAME	TOTAL PARCELS	EXTENSION TYPE	EXTENSION VALUE	AD VALOREM VALUE	EXEMPT AMOUNT	TAXABLE VALUE	TOTAL TAX
HD301	Carthage Cons	3	TOTAL		1467,624		1467,624	147.73

*** SCHOOL DISTRICT SUMMARY ***

CODE	DISTRICT NAME	TOTAL PARCELS	ASSESSED LAND	ASSESSED TOTAL	EXEMPT AMOUNT	TOTAL TAXABLE
					----- STAR AMOUNT	----- STAR TAXABLE
	Carthage	3		1467,624		1,467,624
226001						1,467,624
	S U B - T O T A L	3		1467,624		1,467,624
	S U B - T O T A L (CONT)					1,467,624
	T O T A L	3		1467,624		1,467,624
	T O T A L (CONT)					1,467,624

*** SYSTEM CODES SUMMARY ***

NO SYSTEM EXEMPTIONS AT THIS LEVEL

*** EXEMPTION SUMMARY ***

NO EXEMPTIONS AT THIS LEVEL

STATE OF NEW YORK
 COUNTY - Jefferson
 TOWN - Champion
 VILLAGE - West Carthage
 SWIS - 223001

2020 TOWN TAX ROLL
 SPECIAL FRANCHISE SECTION OF THE ROLL - 5

PAGE 158
 VALUATION DATE-JUL 01, 2018
 TAXABLE STATUS DATE-MAR 01, 2019
 RPS155/V04/L015
 CURRENT DATE 12/11/2019

UNIFORM PERCENT OF VALUE IS 100.00

R O L L S E C T I O N T O T A L S

*** GRAND TOTALS ***

ROLL SEC	DESCRIPTION	TOTAL PARCELS	ASSESSED LAND	ASSESSED TOTAL	EXEMPT AMOUNT ----- STAR AMOUNT	TOTAL TAXABLE ----- STAR TAXABLE	TOTAL TAX
	County Inside			1467,624		1,467,624	10,826.87
	Town Wide			1467,624		1,467,624	5,135.52
	Installment Fee						483.30
	SPEC DIST TAXES						147.73
5	SPECIAL FRANCHISE	3					16,593.42

STATE OF NEW YORK
 COUNTY - Jefferson
 TOWN - Champion
 VILLAGE - West Carthage
 SWIS - 223001

2 0 2 0 T O W N T A X R O L L
 UTILITY & R.R. SECTION OF THE ROLL - 6
 TAX MAP NUMBER SEQUENCE
 UNIFORM PERCENT OF VALUE IS 100.00

PAGE 159
 VALUATION DATE-JUL 01, 2018
 TAXABLE STATUS DATE-MAR 01, 2019

TAX MAP PARCEL NUMBER	PROPERTY LOCATION & CLASS	ASSESSMENT	EXEMPTION CODE	COUNTY	TOWN	TAX AMOUNT
CURRENT OWNERS NAME	SCHOOL DISTRICT	LAND	TAX DESCRIPTION			
CURRENT OWNERS ADDRESS	PARCEL SIZE/GRID COORD	TOTAL	SPECIAL DISTRICTS			
***** 86.40-1-1.1 *****						
86.40-1-1.1	Black Riv					BILL300612
Ampersand Long Falls	874 Elec-hydro		County Inside	907,000		6,691.07
Hydro LLC	Carthage 226001	106,000	Town Wide	907,000		3,173.78
717 Atlantic Ave Ste 1A	Fourth Branch Associates	907,000	School Relevy			5,117.83
Boston, MA 02111	ACRES 31.50		HD301 Carthage Cons Health	907,000	TO	91.30
	EAST-1073164 NRTH-1451970		Installment Fee			452.22
	DEED BOOK 2015 PG-1445					
	FULL MARKET VALUE	907,000				
			TOTAL TAX ---			15,073.98**
			DATE #1 01/31/20	DATE #2 03/31/20	DATE #3 05/29/20	
			AMT DUE 5,476.88	AMT DUE 5,024.66	AMT DUE 5,024.66	
***** 682.00-12-101 *****						
682.00-12-101	Trans Line					BILL300613
National Grid	882 Elec Trans Imp		County Inside	18,699		137.95
300 Erie Blvd W	Carthage 226001	0	Town Wide	18,699		65.43
Syracuse, NY 13202	Trans Line 812792	18,699	HD301 Carthage Cons Health	18,699	TO	1.88
	BANK 957		Installment Fee			6.16
	FULL MARKET VALUE	18,699				
			TOTAL TAX ---			205.26**
			DATE #1 01/31/20	DATE #2 03/31/20	DATE #3 05/29/20	
			AMT DUE 74.58	AMT DUE 68.42	AMT DUE 68.42	
***** 682.00-12-102 *****						
682.00-12-102	Trans Line					BILL300614
National Grid	882 Elec Trans Imp		County Inside	16,090		118.70
300 Erie Blvd W	Carthage 226001	0	Town Wide	16,090		56.30
Syracuse, NY 13202	Trans Line 812793	16,090	HD301 Carthage Cons Health	16,090	TO	1.62
	BANK 957		Installment Fee			5.30
	FULL MARKET VALUE	16,090				
			TOTAL TAX ---			176.62**
			DATE #1 01/31/20	DATE #2 03/31/20	DATE #3 05/29/20	
			AMT DUE 64.18	AMT DUE 58.87	AMT DUE 58.87	
***** 682.00-12-103 *****						
682.00-12-103	Elec Dist					BILL300615
National Grid	884 Elec Dist Out		County Inside	254,318		1,876.14
300 Erie Blvd W	Carthage 226001	0	Town Wide	254,318		889.91
Syracuse, NY 13202	BANK 957	254,318	HD301 Carthage Cons Health	254,318	TO	25.60
	FULL MARKET VALUE	254,318	Installment Fee			83.75
			TOTAL TAX ---			2,791.65**
			DATE #1 01/31/20	DATE #2 03/31/20	DATE #3 05/29/20	
			AMT DUE 1,014.30	AMT DUE 930.55	AMT DUE 930.55	

STATE OF NEW YORK
 COUNTY - Jefferson
 TOWN - Champion
 VILLAGE - West Carthage
 SWIS - 223001

2 0 2 0 T O W N T A X R O L L
 UTILITY & R.R. SECTION OF THE ROLL - 6
 TAX MAP NUMBER SEQUENCE
 UNIFORM PERCENT OF VALUE IS 100.00

PAGE 160
 VALUATION DATE-JUL 01, 2018
 TAXABLE STATUS DATE-MAR 01, 2019

TAX MAP PARCEL NUMBER	PROPERTY LOCATION & CLASS	ASSESSMENT	EXEMPTION CODE	COUNTY	TOWN	TAX AMOUNT
CURRENT OWNERS NAME	SCHOOL DISTRICT	LAND	TAX DESCRIPTION			
CURRENT OWNERS ADDRESS	PARCEL SIZE/GRID COORD	TOTAL	SPECIAL DISTRICTS			

682.00-12-104	Gas Dist 885 Gas Outside Pla		County Inside	682.00-12-104		BILL300616
National Grid	Carthage 226001	0	Town Wide			641.44
300 Erie Blvd W	Gas Dist	86,949	HD301 Carthage Cons Health			304.25
Syracuse, NY 13202	BANK 957		Installment Fee			8.75
	FULL MARKET VALUE	86,949				28.63
TOTAL TAX --- 954.44**						
	DATE #1	01/31/20	DATE #2	03/31/20	DATE #3	05/29/20
	AMT DUE	346.79	AMT DUE	318.14	AMT DUE	318.14

682.00-12-105	Black River#1-#2 Climax 882 Elec Trans Imp		County Inside	682.00-12-105		BILL300617
National Grid	Carthage 226001	0	Town Wide			2.20
300 Erie Blvd W	Trans Line 812264	298	HD301 Carthage Cons Health			1.04
Syracuse, NY 13202	BANK 957		Installment Fee			.03
	FULL MARKET VALUE	298				.10
TOTAL TAX --- 3.27**						
	DATE #1	01/31/20	DATE #2	03/31/20	DATE #3	05/29/20
	AMT DUE	1.19	AMT DUE	1.09	AMT DUE	1.09

682.00-64-101	Outside Plant 831 Tele Comm		County Inside	682.00-64-101		BILL300618
Verizon New York Inc	Carthage 226001	0	Town Wide			89.60
c/o Duff & Phelps	630.001-0000-631.900-1881	12,146	HD301 Carthage Cons Health			42.50
PO Box 2749	Ceiling Calc Ref Number		Installment Fee			1.22
Addison, TX 75001	BANK 958					4.00
	FULL MARKET VALUE	12,146				
TOTAL TAX --- 133.32**						
	DATE #1	01/31/20	DATE #2	03/31/20	DATE #3	05/29/20
	AMT DUE	48.44	AMT DUE	44.44	AMT DUE	44.44

STATE OF NEW YORK
 COUNTY - Jefferson
 TOWN - Champion
 VILLAGE - West Carthage
 SWIS - 223001

2020 TOWN TAX ROLL
 UTILITY & R.R. SECTION OF THE ROLL - 6

PAGE 161
 VALUATION DATE-JUL 01, 2018
 TAXABLE STATUS DATE-MAR 01, 2019
 RPS155/V04/L015
 CURRENT DATE 12/11/2019

UNIFORM PERCENT OF VALUE IS 100.00

R O L L S E C T I O N T O T A L S

*** SPECIAL DISTRICT SUMMARY ***

CODE	DISTRICT NAME	TOTAL PARCELS	EXTENSION TYPE	EXTENSION VALUE	AD VALOREM VALUE	EXEMPT AMOUNT	TAXABLE VALUE	TOTAL TAX
HD301	Carthage Cons	7	TOTAL		1295,500		1295,500	130.40

*** SCHOOL DISTRICT SUMMARY ***

CODE	DISTRICT NAME	TOTAL PARCELS	ASSESSED LAND	ASSESSED TOTAL	EXEMPT AMOUNT	TOTAL TAXABLE
					-----	-----
					STAR AMOUNT	STAR TAXABLE
	Carthage	7	106,000	1295,500		1,295,500
226001						1,295,500
	S U B - T O T A L	7	106,000	1295,500		1,295,500
	S U B - T O T A L (CONT)					1,295,500
	T O T A L	7	106,000	1295,500		1,295,500
	T O T A L (CONT)					1,295,500

*** SYSTEM CODES SUMMARY ***

NO SYSTEM EXEMPTIONS AT THIS LEVEL

*** EXEMPTION SUMMARY ***

NO EXEMPTIONS AT THIS LEVEL

STATE OF NEW YORK
 COUNTY - Jefferson
 TOWN - Champion
 VILLAGE - West Carthage
 SWIS - 223001

2020 TOWN TAX ROLL
 UTILITY & R.R. SECTION OF THE ROLL - 6

PAGE 162
 VALUATION DATE-JUL 01, 2018
 TAXABLE STATUS DATE-MAR 01, 2019
 RPS155/V04/L015
 CURRENT DATE 12/11/2019

UNIFORM PERCENT OF VALUE IS 100.00

R O L L S E C T I O N T O T A L S

*** G R A N D T O T A L S ***

ROLL SEC	DESCRIPTION	TOTAL PARCELS	ASSESSED LAND	ASSESSED TOTAL	EXEMPT AMOUNT ----- STAR AMOUNT	TOTAL TAXABLE ----- STAR TAXABLE	TOTAL TAX
	County Inside		106,000	1295,500		1,295,500	9,557.10
	Town Wide		106,000	1295,500		1,295,500	4,533.21
	School Relevy						5,117.83
	Installment Fee						580.16
	SPEC DIST TAXES						130.40
6	UTILITIES & N.C.	7					19,918.70

STATE OF NEW YORK
 COUNTY - Jefferson
 TOWN - Champion
 VILLAGE - West Carthage
 SWIS - 223001

2 0 2 0 T O W N T A X R O L L
 CEILING RAILROAD SECTION OF THE ROLL - 7
 TAX MAP NUMBER SEQUENCE
 UNIFORM PERCENT OF VALUE IS 100.00

PAGE 163
 VALUATION DATE-JUL 01, 2018
 TAXABLE STATUS DATE-MAR 01, 2019

TAX MAP PARCEL NUMBER	PROPERTY LOCATION & CLASS	ASSESSMENT	EXEMPTION CODE	COUNTY	TOWN	TAX AMOUNT	
CURRENT OWNERS NAME	SCHOOL DISTRICT	LAND	TAX DESCRIPTION				
CURRENT OWNERS ADDRESS	PARCEL SIZE/GRID COORD	TOTAL	SPECIAL DISTRICTS				
***** 86.48-2-9 *****							
	S Main St					BILL300619	
86.48-2-9	842 Ceiling rr		County Inside			628.17	
Mohawk, Adirondack &	Carthage 226001	85,151	Town Wide			297.96	
Northern Railroad Corp	ACRES 7.60	85,151	HD301 Carthage Cons Health		TO	8.57	
1 Mill St	EAST-1075815 NRTH-1447876		Installment Fee			28.04	
Batavia, NY 14020	DEED BOOK 2013 PG-1857						
	FULL MARKET VALUE	85,151					
TOTAL TAX ---						934.70**	
		DATE #1	01/31/20	DATE #2	03/31/20	DATE #3	05/29/20
		AMT DUE	339.62	AMT DUE	311.56	AMT DUE	311.56

STATE OF NEW YORK
 COUNTY - Jefferson
 TOWN - Champion
 VILLAGE - West Carthage
 SWIS - 223001

2020 TOWN TAX ROLL
 CEILING RAILROAD SECTION OF THE ROLL - 7

PAGE 164
 VALUATION DATE-JUL 01, 2018
 TAXABLE STATUS DATE-MAR 01, 2019
 RPS155/V04/L015
 CURRENT DATE 12/11/2019

UNIFORM PERCENT OF VALUE IS 100.00

R O L L S E C T I O N T O T A L S

*** SPECIAL DISTRICT SUMMARY ***

CODE	DISTRICT NAME	TOTAL PARCELS	EXTENSION TYPE	EXTENSION VALUE	AD VALOREM VALUE	EXEMPT AMOUNT	TAXABLE VALUE	TOTAL TAX
HD301	Carthage Cons	1	TOTAL		85,151		85,151	8.57

*** SCHOOL DISTRICT SUMMARY ***

CODE	DISTRICT NAME	TOTAL PARCELS	ASSESSED LAND	ASSESSED TOTAL	EXEMPT AMOUNT	TOTAL TAXABLE
					----- STAR AMOUNT	----- STAR TAXABLE
	Carthage	1	85,151	85,151		85,151
226001						85,151
	S U B - T O T A L	1	85,151	85,151		85,151
	S U B - T O T A L (CONT)					85,151
	T O T A L	1	85,151	85,151		85,151
	T O T A L (CONT)					85,151

*** SYSTEM CODES SUMMARY ***

NO SYSTEM EXEMPTIONS AT THIS LEVEL

*** EXEMPTION SUMMARY ***

NO EXEMPTIONS AT THIS LEVEL

STATE OF NEW YORK
 COUNTY - Jefferson
 TOWN - Champion
 VILLAGE - West Carthage
 SWIS - 223001

2020 TOWN TAX ROLL
 CEILING RAILROAD SECTION OF THE ROLL - 7

PAGE 165
 VALUATION DATE-JUL 01, 2018
 TAXABLE STATUS DATE-MAR 01, 2019
 RPS155/V04/L015
 CURRENT DATE 12/11/2019

UNIFORM PERCENT OF VALUE IS 100.00

R O L L S E C T I O N T O T A L S

*** G R A N D T O T A L S ***

ROLL SEC	DESCRIPTION	TOTAL PARCELS	ASSESSED LAND	ASSESSED TOTAL	EXEMPT AMOUNT ----- STAR AMOUNT	TOTAL TAXABLE ----- STAR TAXABLE	TOTAL TAX
	County Inside		85,151	85,151		85,151	628.17
	Town Wide		85,151	85,151		85,151	297.96
	Installment Fee						28.04
	SPEC DIST TAXES						8.57
7	CEILING RAILROADS	1					962.74

STATE OF NEW YORK
 COUNTY - Jefferson
 TOWN - Champion
 VILLAGE - West Carthage
 SWIS - 223001

2 0 2 0 T O W N T A X R O L L
 WHOLLY EXEMPT SECTION OF THE ROLL - 8
 TAX MAP NUMBER SEQUENCE
 UNIFORM PERCENT OF VALUE IS 100.00

PAGE 166
 VALUATION DATE-JUL 01, 2018
 TAXABLE STATUS DATE-MAR 01, 2019

TAX MAP PARCEL NUMBER	PROPERTY LOCATION & CLASS	ASSESSMENT	EXEMPTION CODE	COUNTY	TOWN	TAX AMOUNT
CURRENT OWNERS NAME	SCHOOL DISTRICT	LAND	TAX DESCRIPTION	TAXABLE VALUE		
CURRENT OWNERS ADDRESS	PARCEL SIZE/GRID COORD	TOTAL	SPECIAL DISTRICTS			
***** 86.31-1-1 *****						
86.31-1-1	Black Riv 853 Sewage		VILL INSDE 13650	5300,000	5300,000	
Carthage Village of	Carthage 226001	75,500	County Inside	0.00		0.00
West Carthage Village of	ACRES 9.50	5300,000	Town Wide	0.00		0.00
120 S Mechanic St	EAST-1071696 NRTH-1452909		HD301 Carthage Cons Health	0	TO	
Carthage, NY 13619	DEED BOOK 921 PG-00293		5300,000 EX			
	FULL MARKET VALUE	5300,000				
TOTAL TAX ---						0.00**
***** 86.31-1-2 *****						
86.31-1-2	N of Lathrop St 651 Highway gar		VILL INSDE 13650	257,500	257,500	
West Carthage Village Of	Carthage 226001	39,100	County Inside	0.00		0.00
Attn: Village Clerk	Village Barn	257,500	Town Wide	0.00		0.00
61 High St	ACRES 1.30		HD301 Carthage Cons Health	0	TO	
Carthage, NY 13619	EAST-1072398 NRTH-1452159		257,500 EX			
	FULL MARKET VALUE	257,500				
TOTAL TAX ---						0.00**
***** 86.31-1-4 *****						
86.31-1-4	N of Lathrop St 330 Vacant comm		VILL INSDE 13650	15,600	15,600	
West Carthage Village Of	Carthage 226001	15,600	County Inside	0.00		0.00
Attn: Village Clerk	R.o.w.	15,600	Town Wide	0.00		0.00
61 High St	ACRES 0.40		HD301 Carthage Cons Health	0	TO	
Carthage, NY 13619	EAST-1072754 NRTH-1451622		15,600 EX			
	FULL MARKET VALUE	15,600				
TOTAL TAX ---						0.00**
***** 86.31-1-5.1 *****						
86.31-1-5.1	Lathrop St 340 Vacant indus		VILL INSDE 13650	27,500	27,500	
Carthage Village of	Carthage 226001	27,500	County Inside	0.00		0.00
West Carthage Village of	ACRES 1.35	27,500	Town Wide	0.00		0.00
120 S Mechanic St	EAST-1072498 NRTH-1451897		HD301 Carthage Cons Health	0	TO	
Carthage, NY 13619	DEED BOOK 921 PG-00293		27,500 EX			
	FULL MARKET VALUE	27,500				
TOTAL TAX ---						0.00**
***** 86.31-1-6 *****						
86.31-1-6	Black Riv 311 Res vac land		VILL INSDE 13650	1,000	1,000	
West Carthage Village Of	Carthage 226001	1,000	County Inside	0.00		0.00
Attn: Village Clerk	ACRES 3.40	1,000	Town Wide	0.00		0.00
61 High St	EAST-1072314 NRTH-1452924		HD301 Carthage Cons Health	0	TO	
Carthage, NY 13619	FULL MARKET VALUE	1,000	1,000 EX			
TOTAL TAX ---						0.00**

STATE OF NEW YORK
 COUNTY - Jefferson
 TOWN - Champion
 VILLAGE - West Carthage
 SWIS - 223001

2 0 2 0 T O W N T A X R O L L
 WHOLLY EXEMPT SECTION OF THE ROLL - 8
 TAX MAP NUMBER SEQUENCE
 UNIFORM PERCENT OF VALUE IS 100.00

PAGE 167
 VALUATION DATE-JUL 01, 2018
 TAXABLE STATUS DATE-MAR 01, 2019

TAX MAP PARCEL NUMBER	PROPERTY LOCATION & CLASS	ASSESSMENT	EXEMPTION CODE	COUNTY	TOWN	TAX AMOUNT
CURRENT OWNERS NAME	SCHOOL DISTRICT	LAND	TAX DESCRIPTION			
CURRENT OWNERS ADDRESS	PARCEL SIZE/GRID COORD	TOTAL	SPECIAL DISTRICTS			
***** 86.31-1-9 *****						
86.31-1-9	NYS Rte 26 692 Road/str/hwy		VILL INSDE 13650	11,200	11,200	
West Carthage Village of	Carthage 226001	11,200	County Inside	0.00		0.00
61 High St	ACRES 2.10	11,200	Town Wide	0.00		0.00
Carthage, NY 13619	EAST-1070982 NRTH-1452507		HD301 Carthage Cons Health	0	TO	
	DEED BOOK 2002 PG-4438		11,200 EX			
	FULL MARKET VALUE	11,200				
			TOTAL TAX ---			0.00**
***** 86.39-1-2.2 *****						
86.39-1-2.2	Martin St Rd 620 Religious		NPROFRELIG 25110	1273,500	1273,500	
Calvary Assembly of God	Carthage 226001	145,100	County Inside	0.00		0.00
Attn: Niger Anthony P II	ACRES 9.66	1273,500	Town Wide	0.00		0.00
PO Box 308	EAST-1071424 NRTH-1451550		HD301 Carthage Cons Health	0	TO	
Carthage, NY 13619	FULL MARKET VALUE	1273,500	1273,500 EX			
			TOTAL TAX ---			0.00**
***** 86.39-1-51 *****						
86.39-1-51	Harpers Ter 210 1 Family Res		NPROFRELIG 25110	222,200	222,200	
Calvary Assembly of God	Carthage 226001	27,400	County Inside	0.00		0.00
Attn: Niger Anthony P II	Harpers 6 & 7	222,200	Town Wide	0.00		0.00
Pastor /President	FRNT 150.00 DPTH 125.00		HD301 Carthage Cons Health	0	TO	
PO Box 308	EAST-1071860 NRTH-1451158		222,200 EX			
Carthage, NY 13619	FULL MARKET VALUE	222,200				
			TOTAL TAX ---			0.00**
***** 86.39-2-2 *****						
86.39-2-2	Broad St 695 Cemetery		CEMTRYASSC 27350	278,000	278,000	
Hillside Cemetery Association	Carthage 226001	278,000	County Inside	0.00		0.00
Attn: David Lanpher	ACRES 2.70	278,000	Town Wide	0.00		0.00
60 Bridge St	EAST-1071207 NRTH-1450497		HD301 Carthage Cons Health	0	TO	
Carthage, NY 13619	FULL MARKET VALUE	278,000	278,000 EX			
			TOTAL TAX ---			0.00**
***** 86.39-2-5 *****						
86.39-2-5	99 Champion St 310 Res Vac		VILL INSDE 13650	7,300	7,300	
West Carthage Village of	Carthage 226001	7,300	County Inside	0.00		0.00
61 High St	FRNT 53.00 DPTH 175.00	7,300	Town Wide	0.00		0.00
West Carthage, NY 13619	EAST-1071571 NRTH-1450539		HD301 Carthage Cons Health	0	TO	
	DEED BOOK 2014 PG-6788		7,300 EX			
	FULL MARKET VALUE	7,300				
			TOTAL TAX ---			0.00**

STATE OF NEW YORK
 COUNTY - Jefferson
 TOWN - Champion
 VILLAGE - West Carthage
 SWIS - 223001

2 0 2 0 T O W N T A X R O L L
 WHOLLY EXEMPT SECTION OF THE ROLL - 8
 TAX MAP NUMBER SEQUENCE
 UNIFORM PERCENT OF VALUE IS 100.00

PAGE 168
 VALUATION DATE-JUL 01, 2018
 TAXABLE STATUS DATE-MAR 01, 2019

TAX MAP PARCEL NUMBER	PROPERTY LOCATION & CLASS	ASSESSMENT	EXEMPTION CODE	COUNTY	TOWN	TAX AMOUNT
CURRENT OWNERS NAME	SCHOOL DISTRICT	LAND	TAX DESCRIPTION	TAXABLE VALUE		
CURRENT OWNERS ADDRESS	PARCEL SIZE/GRID COORD	TOTAL	SPECIAL DISTRICTS			
***** 86.39-2-18 *****						
63 Madison St						
86.39-2-18	411 Apartment		MUNHOUSNG 18080	2869,500	2869,500	
West Carthage Village of	Carthage 226001	128,000	County Inside	0.00		0.00
Housing Authority	ACRES 5.53	2869,500	Town Wide	0.00		0.00
Jefferson St	EAST-1072098 NRTH-1450315		HD301 Carthage Cons Health	0	TO	
West Carthage, NY 13619	DEED BOOK 930 PG-00238		2869,500 EX			
	FULL MARKET VALUE	2869,500				
TOTAL TAX ---						0.00**
***** 86.39-2-20.2 *****						
Madison St						
86.39-2-20.2	311 Res vac land		MUNHOUSNG 18080	29,200	29,200	
West Carthage Village of	Carthage 226001	29,200	County Inside	0.00		0.00
Housing Authority	ACRES 2.44	29,200	Town Wide	0.00		0.00
West Side Terrace	EAST-1072409 NRTH-1450069		HD301 Carthage Cons Health	0	TO	
Madison St	DEED BOOK 1633 PG-246		29,200 EX			
Carthage, NY 13619	FULL MARKET VALUE	29,200				
TOTAL TAX ---						0.00**
***** 86.40-1-2 *****						
Black Riv						
86.40-1-2	311 Res vac land - WTRFNT		IND DEV AG 18020	4,200	4,200	
Carthage Industrial Dev Corp	Carthage 226001	4,200	County Inside	0.00		0.00
C/O Northbrook Carthage LLC	ACRES 19.50	4,200	Town Wide	0.00		0.00
14550 N Frank Lloyd Wright Blv	EAST-1074496 NRTH-1451595		HD301 Carthage Cons Health	4,200	TO	.42
Scottsdale, AZ 85260	DEED BOOK 1655 PG-133		Installment Fee			.01
	FULL MARKET VALUE	4,200				
TOTAL TAX ---						0.42**
***** 86.40-1-4 *****						
Bridge St						
86.40-1-4	822 Water supply		VILL INSDE 13650	98,000	98,000	
West Carthage Village Of	Carthage 226001	74,000	County Inside	0.00		0.00
Attn: Village Clerk	ACRES 4.50	98,000	Town Wide	0.00		0.00
61 High St	EAST-1075019 NRTH-1450463		HD301 Carthage Cons Health	0	TO	
Carthage, NY 13619	FULL MARKET VALUE	98,000	98,000 EX			
TOTAL TAX ---						0.00**
***** 86.40-1-39 *****						
13 Champion St						
86.40-1-39	210 1 Family Res		HOSTEL 28540	195,000	195,000	
Jefferson Rehabilitation Ctr	Carthage 226001	12,600	County Inside	0.00		0.00
Gaffney Dr	FRNT 70.00 DPTH 154.00	195,000	Town Wide	0.00		0.00
PO Box 41	EAST-1074592 NRTH-1450187		HD301 Carthage Cons Health	0	TO	
Watertown, NY 13601	DEED BOOK 1193 PG-260		195,000 EX			
	FULL MARKET VALUE	195,000				
TOTAL TAX ---						0.00**

STATE OF NEW YORK
 COUNTY - Jefferson
 TOWN - Champion
 VILLAGE - West Carthage
 SWIS - 223001

2 0 2 0 T O W N T A X R O L L
 WHOLLY EXEMPT SECTION OF THE ROLL - 8
 TAX MAP NUMBER SEQUENCE
 UNIFORM PERCENT OF VALUE IS 100.00

PAGE 169
 VALUATION DATE-JUL 01, 2018
 TAXABLE STATUS DATE-MAR 01, 2019

TAX MAP PARCEL NUMBER	PROPERTY LOCATION & CLASS	ASSESSMENT	EXEMPTION CODE	COUNTY	TOWN	TAX AMOUNT
CURRENT OWNERS NAME	SCHOOL DISTRICT	LAND	TAX DESCRIPTION			
CURRENT OWNERS ADDRESS	PARCEL SIZE/GRID COORD	TOTAL	SPECIAL DISTRICTS			
***** 86.47-1-2.2 *****						
86.47-1-2.2	Franklin St 314 Rural vac<10		VILL INSDE 13650	12,500	12,500	
West Carthage Village Of	Carthage 226001	12,500	County Inside	0.00		0.00
Attn: Village Clerk	Cutler Sub	12,500	Town Wide	0.00		0.00
61 High St	FRNT 91.00 DPTH 437.00		HD301 Carthage Cons Health	0	TO	
Carthage, NY 13619	EAST-1072998 NRTH-1449812		12,500 EX			
	FULL MARKET VALUE	12,500				
			TOTAL TAX ---			0.00**
***** 86.47-1-7 *****						
86.47-1-7	Franklin St 314 Rural vac<10		VILL INSDE 13650	1,300	1,300	
West Carthage Village Of	Carthage 226001	1,300	County Inside	0.00		0.00
Attn: Village Clerk	FRNT 25.00 DPTH 555.00	1,300	Town Wide	0.00		0.00
61 High St	EAST-1072930 NRTH-1449800		HD301 Carthage Cons Health	0	TO	
Carthage, NY 13619	FULL MARKET VALUE	1,300	1,300 EX			
			TOTAL TAX ---			0.00**
***** 86.47-1-8 *****						
86.47-1-8	Franklin St 591 Playground		VILL INSDE 13650	194,700	194,700	
West Carthage Village Of	Carthage 226001	112,900	County Inside	0.00		0.00
Attn: Village Clerk	ACRES 5.64	194,700	Town Wide	0.00		0.00
61 High St	EAST-1072796 NRTH-1449546		HD301 Carthage Cons Health	0	TO	
Carthage, NY 13619	FULL MARKET VALUE	194,700	194,700 EX			
			TOTAL TAX ---			0.00**
***** 86.47-1-14 *****						
86.47-1-14	Franklin St 314 Rural vac<10		VILL INSDE 13650	24,700	24,700	
West Carthage Village of	Carthage 226001	24,700	County Inside	0.00		0.00
Attn: Village Clerk	ACRES 1.90	24,700	Town Wide	0.00		0.00
61 High St	EAST-1072496 NRTH-1449207		HD301 Carthage Cons Health	0	TO	
Carthage, NY 13619	DEED BOOK 1625 PG-5		24,700 EX			
	FULL MARKET VALUE	24,700				
			TOTAL TAX ---			0.00**
***** 86.47-1-41.2 *****						
86.47-1-41.2	Broad St 411 Apartment		MUNHOUSNG 18080	1249,500	1249,500	
West Carthage Village of	Carthage 226001	190,000	County Inside	0.00		0.00
Housing Authority	ACRES 2.77	1249,500	Town Wide	0.00		0.00
West Side Terrace	EAST-1071850 NRTH-1450071		HD301 Carthage Cons Health	0	TO	
Madison St	DEED BOOK 1005 PG-00107		1249,500 EX			
Carthage, NY 13619	FULL MARKET VALUE	1249,500				
			TOTAL TAX ---			0.00**

STATE OF NEW YORK
 COUNTY - Jefferson
 TOWN - Champion
 VILLAGE - West Carthage
 SWIS - 223001

2 0 2 0 T O W N T A X R O L L
 WHOLLY EXEMPT SECTION OF THE ROLL - 8
 TAX MAP NUMBER SEQUENCE
 UNIFORM PERCENT OF VALUE IS 100.00

PAGE 170
 VALUATION DATE-JUL 01, 2018
 TAXABLE STATUS DATE-MAR 01, 2019

TAX MAP PARCEL NUMBER	PROPERTY LOCATION & CLASS	ASSESSMENT	EXEMPTION CODE	COUNTY	TOWN	TAX AMOUNT
CURRENT OWNERS NAME	SCHOOL DISTRICT	LAND	TAX DESCRIPTION	TAXABLE VALUE		
CURRENT OWNERS ADDRESS	PARCEL SIZE/GRID COORD	TOTAL	SPECIAL DISTRICTS			
***** 86.48-1-23 *****						
86.48-1-23	Bridge St 438 Parking lot		VILL INSDE 13650	100,700	100,700	
West Carthage Village Of	Carthage 226001	98,300	County Inside	0.00		0.00
Attn: Village Clerk	FRNT 82.00 DPTH 190.00	100,700	Town Wide	0.00		0.00
61 High St	EAST-1074787 NRTH-1449516		HD301 Carthage Cons Health	0	TO	
Carthage, NY 13619	FULL MARKET VALUE	100,700	100,700 EX			
TOTAL TAX ---						0.00**
***** 86.48-1-29 *****						
86.48-1-29	N Jefferson St 653 Govt pk lot		VILL INSDE 13650	20,400	20,400	
West Carthage Village Of	Carthage 226001	17,600	County Inside	0.00		0.00
Attn: Village Clerk	FRNT 83.00 DPTH 119.00	20,400	Town Wide	0.00		0.00
61 High St	EAST-1074430 NRTH-1449694		HD301 Carthage Cons Health	0	TO	
Carthage, NY 13619	FULL MARKET VALUE	20,400	20,400 EX			
TOTAL TAX ---						0.00**
***** 86.48-2-1 *****						
86.48-2-1	1 Front St 311 Res vac land - WTRFNT		VILL INSDE 13650	17,300	17,300	
West Carthage Village of	Carthage 226001	17,300	County Inside	0.00		0.00
61 High St	ACRES 1.04	17,300	Town Wide	0.00		0.00
Carthage, NY 13619	EAST-1075670 NRTH-1449819		HD301 Carthage Cons Health	0	TO	
	DEED BOOK 2006 PG-2683		17,300 EX			
TOTAL TAX ---						0.00**
***** 86.48-2-3 *****						
86.48-2-3	3 Bridge St 465 Prof. bldg.		NOPROFHOSP 25210	1905,600	1905,600	
Carthage Area Hospital	Carthage 226001	210,000	County Inside	0.00		0.00
3 Bridge St	ACRES 1.89	1905,600	Town Wide	0.00		0.00
Carthage, NY 13619	EAST-1075359 NRTH-1449643		HD301 Carthage Cons Health	0	TO	
	DEED BOOK 2004 PG-6238		1905,600 EX			
TOTAL TAX ---						0.00**
***** 86.48-2-8.21 *****						
86.48-2-8.21	Front St 484 1 use sm bld		NOPROFHOSP 25210	72,700	72,700	
Carthage Area Hospital	Carthage 226001	20,100	County Inside	0.00		0.00
1001 West St	ACRES 0.41	72,700	Town Wide	0.00		0.00
Carthage, NY 13619	EAST-1075643 NRTH-1449710		HD301 Carthage Cons Health	0	TO	
	DEED BOOK 2006 PG-15647		72,700 EX			
TOTAL TAX ---						0.00**

STATE OF NEW YORK
 COUNTY - Jefferson
 TOWN - Champion
 VILLAGE - West Carthage
 SWIS - 223001

2020 TOWN TAX ROLL
 WHOLLY EXEMPT SECTION OF THE ROLL - 8
 TAX MAP NUMBER SEQUENCE
 UNIFORM PERCENT OF VALUE IS 100.00

PAGE 171
 VALUATION DATE-JUL 01, 2018
 TAXABLE STATUS DATE-MAR 01, 2019

TAX MAP PARCEL NUMBER	PROPERTY LOCATION & CLASS	ASSESSMENT	EXEMPTION CODE	COUNTY	TOWN	TAX AMOUNT
CURRENT OWNERS NAME	SCHOOL DISTRICT	LAND	TAX DESCRIPTION	TAXABLE VALUE		
CURRENT OWNERS ADDRESS	PARCEL SIZE/GRID COORD	TOTAL	SPECIAL DISTRICTS			
***** 86.48-2-13 *****						
86.48-2-13	S Main St 330 Vacant comm		VILL INSDE 13650	26,400	26,400	
West Carthage Village of	Carthage 226001	26,400	County Inside	0.00		0.00
61 High St	ACRES 1.16	26,400	Town Wide	0.00		0.00
W Carthage, NY 13619	EAST-1075632 NRTH-1449048		HD301 Carthage Cons Health	0	TO	
	DEED BOOK 2007 PG-5466		26,400 EX			
	FULL MARKET VALUE	26,400				
			TOTAL TAX ---			0.00**
***** 86.48-2-14 *****						
86.48-2-14	14 S Main St 449 Other Storag		VILL INSDE 13650	78,600	78,600	
West Carthage Village Of	Carthage 226001	16,200	County Inside	0.00		0.00
61 High St	FRNT 63.00 DPTH 160.00	78,600	Town Wide	0.00		0.00
Carthage, NY 13619	EAST-1075698 NRTH-1449025		HD301 Carthage Cons Health	0	TO	
	DEED BOOK 1683 PG-81		78,600 EX			
	FULL MARKET VALUE	78,600				
			TOTAL TAX ---			0.00**
***** 86.48-2-16 *****						
86.48-2-16	14 S Main St 311 Res vac land		VILL INSDE 13650	2,700	2,700	
West Carthage Village of	Carthage 226001	2,700	County Inside	0.00		0.00
61 High St	ACRES 9.00	2,700	Town Wide	0.00		0.00
Carthage, NY 13619	EAST-1075448 NRTH-1448763		HD301 Carthage Cons Health	0	TO	
	FULL MARKET VALUE	2,700	2,700 EX			
			TOTAL TAX ---			0.00**
***** 86.48-3-4 *****						
86.48-3-4	N Jefferson St 620 Religious		NPROFRELIG 25110	300,000	300,000	
Iglesio De Dios Soldados De Je	Carthage 226001	72,300	County Inside	0.00		0.00
Church of God Soldiers of Jesu	ACRES 3.25	300,000	Town Wide	0.00		0.00
27 N Jefferson St	EAST-1073692 NRTH-1449862		HD301 Carthage Cons Health	0	TO	
Carthage, NY 13619	DEED BOOK 2012 PG-10242		300,000 EX			
	FULL MARKET VALUE	300,000				
			TOTAL TAX ---			0.00**
***** 86.48-3-46 *****						
86.48-3-46	23 Franklin St 464 Office bldg.		VILL INSDE 13650	120,300	120,300	
West Carthage Village Of	Carthage 226001	27,800	County Inside	0.00		0.00
Attn: Village Clerk	FRNT 165.00 DPTH 118.00	120,300	Town Wide	0.00		0.00
61 High St	EAST-1073064 NRTH-1449316		HD301 Carthage Cons Health	0	TO	
Carthage, NY 13619	DEED BOOK 1127 PG-00274		120,300 EX			
	FULL MARKET VALUE	120,300				
			TOTAL TAX ---			0.00**

STATE OF NEW YORK
 COUNTY - Jefferson
 TOWN - Champion
 VILLAGE - West Carthage
 SWIS - 223001

2 0 2 0 T O W N T A X R O L L
 WHOLLY EXEMPT SECTION OF THE ROLL - 8
 TAX MAP NUMBER SEQUENCE
 UNIFORM PERCENT OF VALUE IS 100.00

PAGE 172
 VALUATION DATE-JUL 01, 2018
 TAXABLE STATUS DATE-MAR 01, 2019

TAX MAP PARCEL NUMBER	PROPERTY LOCATION & CLASS	ASSESSMENT	EXEMPTION CODE	COUNTY	TOWN	TAX AMOUNT
CURRENT OWNERS NAME	SCHOOL DISTRICT	LAND	TAX DESCRIPTION			
CURRENT OWNERS ADDRESS	PARCEL SIZE/GRID COORD	TOTAL	SPECIAL DISTRICTS			
***** 86.49-1-1.1 *****						
86.49-1-1.1	Main St 971 Wetlands		VILL INSDE 13650	59,500	59,500	
West Carthage Village Of	Carthage 226001	59,500	County Inside	0.00		0.00
Attn: Village Clerk	ACRES 20.60	59,500	Town Wide	0.00		0.00
61 High St	EAST-1076633 NRTH-1449030		HD301 Carthage Cons Health	0	TO	
Carthage, NY 13619	FULL MARKET VALUE	59,500	59,500 EX			
TOTAL TAX ---						0.00**
***** 86.49-1-1.3 *****						
86.49-1-1.3	S Main St 311 Res vac land		VILL INSDE 13650	24,600	24,600	
West Carthage Village of	Carthage 226001	24,600	County Inside	0.00		0.00
61 High St	ACRES 3.31	24,600	Town Wide	0.00		0.00
W Carthage, NY 13619	EAST-1075986 NRTH-1449365		HD301 Carthage Cons Health	0	TO	
	DEED BOOK 2007 PG-5466		24,600 EX			
	FULL MARKET VALUE	24,600				
TOTAL TAX ---						0.00**
***** 86.49-1-1.4 *****						
86.49-1-1.4	21 S Main St 330 Vacant comm		VILL INSDE 13650	17,000	17,000	
West Carthage Village Of	Carthage 226001	17,000	County Inside	0.00		0.00
Attn: Village Clerk	ACRES 1.00	17,000	Town Wide	0.00		0.00
61 High St	EAST-1075848 NRTH-1449484		HD301 Carthage Cons Health	0	TO	
Carthage, NY 13619	FULL MARKET VALUE	17,000	17,000 EX			
TOTAL TAX ---						0.00**
***** 86.49-1-1.5 *****						
86.49-1-1.5	S Main St 330 Vacant comm		VILL INSDE 13650	200	200	
West Carthage Village Of	Carthage 226001	200	County Inside	0.00		0.00
Attn: Village Clerk	ACRES 0.10	200	Town Wide	0.00		0.00
61 High St	EAST-1075854 NRTH-1448946		HD301 Carthage Cons Health	0	TO	
Carthage, NY 13619	FULL MARKET VALUE	200	200 EX			
TOTAL TAX ---						0.00**
***** 86.49-1-2 *****						
86.49-1-2	27 S Main St 600 Community Se		VILL INSDE 13650	6,600	6,600	
West Carthage Village of	Carthage 226001	6,600	County Inside	0.00		0.00
61 High St	FRNT 64.00 DPTH 100.00	6,600	Town Wide	0.00		0.00
Carthage, NY 13619	EAST-1076361 NRTH-1448813		HD301 Carthage Cons Health	0	TO	
	DEED BOOK 2006 PG-4079		6,600 EX			
	FULL MARKET VALUE	6,600				
TOTAL TAX ---						0.00**

STATE OF NEW YORK
 COUNTY - Jefferson
 TOWN - Champion
 VILLAGE - West Carthage
 SWIS - 223001

2 0 2 0 T O W N T A X R O L L
 WHOLLY EXEMPT SECTION OF THE ROLL - 8
 TAX MAP NUMBER SEQUENCE
 UNIFORM PERCENT OF VALUE IS 100.00

PAGE 173
 VALUATION DATE-JUL 01, 2018
 TAXABLE STATUS DATE-MAR 01, 2019

TAX MAP PARCEL NUMBER	PROPERTY LOCATION & CLASS	ASSESSMENT	EXEMPTION CODE	COUNTY	TOWN	TAX AMOUNT
CURRENT OWNERS NAME	SCHOOL DISTRICT	LAND	TAX DESCRIPTION	TAXABLE VALUE		
CURRENT OWNERS ADDRESS	PARCEL SIZE/GRID COORD	TOTAL	SPECIAL DISTRICTS			
***** 86.49-1-6.2 *****						
86.49-1-6.2	Cr Hubbard & Main Sts 662 Police/fire		VILL INSDE 13650	70,000	70,000	
West Carthage Village Of	Carthage 226001	61,200	County Inside	0.00		0.00
Attn: Village Clerk	ACRES 2.60	70,000	Town Wide	0.00		0.00
61 High St	EAST-1076618 NRTH-1448345		HD301 Carthage Cons Health	0	TO	
Carthage, NY 13619	FULL MARKET VALUE	70,000	70,000 EX			
TOTAL TAX ---						0.00**
***** 86.55-1-1.2 *****						
86.55-1-1.2	10 N Broad St 652 Govt bldgs		TOWN INSDE 13500	514,100	514,100	
Champion Town of	Carthage 226001	150,700	County Inside	0.00		0.00
Attn: Town Clerk	Town Offices	514,100	Town Wide	0.00		0.00
10 N Broad St	ACRES 1.07		HD301 Carthage Cons Health	0	TO	
Carthage, NY 13619	EAST-1072932 NRTH-1447396 DEED BOOK 2004 PG-8373 FULL MARKET VALUE	514,100	514,100 EX			
TOTAL TAX ---						0.00**
***** 86.55-1-1.4 *****						
86.55-1-1.4	61 High St 330 Vacant comm		VILL INSDE 13650	11,400	11,400	
West Carthage Village Of	Carthage 226001	11,400	County Inside	0.00		0.00
61 High St	FRNT 55.00 DPTH 325.00	11,400	Town Wide	0.00		0.00
Carthage, NY 13619	EAST-1072898 NRTH-1447832 DEED BOOK 1749 PG-347 FULL MARKET VALUE	11,400	HD301 Carthage Cons Health 11,400 EX	0	TO	
TOTAL TAX ---						0.00**
***** 86.55-1-4.3 *****						
86.55-1-4.3	High St 652 Govt bldgs		VILL INSDE 13650	994,200	994,200	
West Carthage Village Of	Carthage 226001	51,500	County Inside	0.00		0.00
Attn: Village Clerk	Municipal Bldg/fire Dept	994,200	Town Wide	0.00		0.00
61 High St	ACRES 2.03		HD301 Carthage Cons Health	0	TO	
Carthage, NY 13619	EAST-1073007 NRTH-1447957 FULL MARKET VALUE	994,200	994,200 EX			
TOTAL TAX ---						0.00**
***** 86.56-1-19.1 *****						
86.56-1-19.1	59 61 63 Liberty St 311 Res vac land		VILL INSDE 13650	19,800	19,800	
West Carthage Village Of	Carthage 226001	19,800	County Inside	0.00		0.00
61 High St	ACRES 8.13	19,800	Town Wide	0.00		0.00
Carthage, NY 13619	EAST-1073993 NRTH-1446714 DEED BOOK 1544 PG-272 FULL MARKET VALUE	19,800	HD301 Carthage Cons Health 19,800 EX	0	TO	
TOTAL TAX ---						0.00**

STATE OF NEW YORK
 COUNTY - Jefferson
 TOWN - Champion
 VILLAGE - West Carthage
 SWIS - 223001

2020 TOWN TAX ROLL
 WHOLLY EXEMPT SECTION OF THE ROLL - 8

PAGE 174
 VALUATION DATE-JUL 01, 2018
 TAXABLE STATUS DATE-MAR 01, 2019
 RPS155/V04/L015
 CURRENT DATE 12/11/2019

UNIFORM PERCENT OF VALUE IS 100.00

ROLL SECTION TOTALS

*** SPECIAL DISTRICT SUMMARY ***

CODE	DISTRICT NAME	TOTAL PARCELS	EXTENSION TYPE	EXTENSION VALUE	AD VALOREM VALUE	EXEMPT AMOUNT	TAXABLE VALUE	TOTAL TAX
HD301	Carthage Cons	40	TOTAL		16434,500	16430,300	4,200	.42

*** SCHOOL DISTRICT SUMMARY ***

CODE	DISTRICT NAME	TOTAL PARCELS	ASSESSED LAND	ASSESSED TOTAL	EXEMPT AMOUNT	TOTAL TAXABLE
					-----	-----
					STAR AMOUNT	STAR TAXABLE
	Carthage	40	2128,300	16434,500	16434,500	
226001						
	S U B - T O T A L	40	2128,300	16434,500	16434,500	
	S U B - T O T A L (CONT)					
	T O T A L	40	2128,300	16434,500	16434,500	
	T O T A L (CONT)					

*** SYSTEM CODES SUMMARY ***

NO SYSTEM EXEMPTIONS AT THIS LEVEL

*** EXEMPTION SUMMARY ***

CODE	DESCRIPTION	TOTAL PARCELS	COUNTY	TOWN
13500	TOWN INSDE	1	514,100	514,100
13650	VILL INSDE	28	7521,000	7521,000
18020	IND DEV AG	1	4,200	4,200
18080	MUNHOUSNG	3	4148,200	4148,200
25110	NPROFRELIG	3	1795,700	1795,700
25210	NOPROFHOSP	2	1978,300	1978,300

STATE OF NEW YORK
 COUNTY - Jefferson
 TOWN - Champion
 VILLAGE - West Carthage
 SWIS - 223001

2 0 2 0 T O W N T A X R O L L

S W I S T O T A L S

PAGE 176
 VALUATION DATE-JUL 01, 2018
 TAXABLE STATUS DATE-MAR 01, 2019
 RPS155/V04/L015
 CURRENT DATE 12/11/2019

*** S P E C I A L D I S T R I C T S U M M A R Y ***

CODE	DISTRICT NAME	TOTAL PARCELS	EXTENSION TYPE	EXTENSION VALUE	AD VALOREM VALUE	EXEMPT AMOUNT	TAXABLE VALUE	TAX RATE	TOTAL TAX
PR998	Pro Rated C	1	MOVTAX	27.30			27.30		27.30
PR999	Pro Rated T	1	MOVTAX	6.62			6.62		6.62
HD301	Carthage Cons	658	TOTAL		110742,775	16937,050	93805,725	.100660	9,442.45

*** S C H O O L D I S T R I C T S U M M A R Y ***

CODE	DISTRICT NAME	TOTAL PARCELS	ASSESSED LAND	ASSESSED TOTAL	EXEMPT AMOUNT	TOTAL TAXABLE
					-----	-----
					STAR AMOUNT	STAR TAXABLE
	Carthage	659	18539,681	110772,975	16859,369	93,913,606
226001					10655,454	83,258,152
	S U B - T O T A L	659	18539,681	110772,975	16859,369	93,913,606
	S U B - T O T A L (CONT)				10655,454	83,258,152
	T O T A L	659	18539,681	110772,975	16859,369	93,913,606
	T O T A L (CONT)				10655,454	83,258,152

*** S Y S T E M C O D E S S U M M A R Y ***

NO SYSTEM EXEMPTIONS AT THIS LEVEL

*** E X E M P T I O N S U M M A R Y ***

CODE	DESCRIPTION	TOTAL PARCELS	COUNTY	TOWN
13500	TOWN INSDE	1	514,100	514,100
13650	VILL INSDE	28	7521,000	7521,000
18020	IND DEV AG	1	4,200	4,200
18080	MUNHOUSNG	3	4148,200	4148,200

STATE OF NEW YORK
 COUNTY - Jefferson
 TOWN - Champion
 VILLAGE - West Carthage
 SWIS - 223001

2 0 2 0 T O W N T A X R O L L

S W I S T O T A L S

PAGE 178
 VALUATION DATE-JUL 01, 2018
 TAXABLE STATUS DATE-MAR 01, 2019
 RPS155/V04/L015
 CURRENT DATE 12/11/2019

*** G R A N D T O T A L S ***

ROLL SEC	DESCRIPTION	TOTAL PARCELS	ASSESSED LAND	ASSESSED TOTAL	EXEMPT AMOUNT ----- STAR AMOUNT	TOTAL TAXABLE ----- STAR TAXABLE	TAX RATE	
1	SPEC DIST TAXES TAXABLE	608						9,189.25 1037,054.23
	County Inside			1467,624		1,467,624	7.377142	10,826.87
	Town Wide			1467,624		1,467,624	3.499207	5,135.52
	Installment Fee							483.30
5	SPEC DIST TAXES SPECIAL FRANCHISE	3						147.73 16,593.42
	County Inside		106,000	1295,500		1,295,500	7.377142	9,557.10
	Town Wide		106,000	1295,500		1,295,500	3.499207	4,533.21
	School Relevy							5,117.83
	Installment Fee							580.16
6	SPEC DIST TAXES UTILITIES & N.C.	7						130.40 19,918.70
	County Inside		85,151	85,151		85,151	7.377142	628.17
	Town Wide		85,151	85,151		85,151	3.499207	297.96
	Installment Fee							28.04
7	SPEC DIST TAXES CEILING RAILROADS	1						8.57 962.74
	Installment Fee							.01
8	SPEC DIST TAXES WHOLLY EXEMPT	40						.42 .43
	County Inside		18539,681	110772,975	19,888,745	90,884,230	7.377142	670,465.96
	Town Wide		18539,681	110772,975	18,560,824	92,212,151	3.499207	322,669.53
	School Relevy							24,981.17
	Village Relevy							15,639.45
	Installment Fee							31,297.04
	SPEC DIST TAXES							9,476.37
*	SUB TOTAL	659						1074,529.52
	County Inside		18539,681	110772,975	19,888,745	90,884,230	7.377142	670,465.96

STATE OF NEW YORK
 COUNTY - Jefferson
 TOWN - Champion
 VILLAGE - West Carthage
 SWIS - 223001

2 0 2 0 T O W N T A X R O L L

S W I S T O T A L S

PAGE 179
 VALUATION DATE-JUL 01, 2018
 TAXABLE STATUS DATE-MAR 01, 2019
 RPS155/V04/L015
 CURRENT DATE 12/11/2019

*** G R A N D T O T A L S ***

ROLL SEC	DESCRIPTION	TOTAL PARCELS	ASSESSED LAND	ASSESSED TOTAL	EXEMPT AMOUNT ----- STAR AMOUNT	TOTAL TAXABLE ----- STAR TAXABLE	TAX RATE	
	Town Wide		18539,681	110772,975	18,560,824	92,212,151	3.499207	322,669.53
	School Relevy							24,981.17
	Village Relevy							15,639.45
	Installment Fee							31,297.04
	SPEC DIST TAXES							9,476.37
**	GRAND TOTAL	659						1074,529.52

STATE OF NEW YORK
COUNTY - Jefferson
TOWN - Champion
SWIS - 223089

2020 TOWN TAX ROLL
TAXABLE SECTION OF THE ROLL - 1
TAX MAP NUMBER SEQUENCE
UNIFORM PERCENT OF VALUE IS 100.00

PAGE 180
VALUATION DATE-JUL 01, 2018
TAXABLE STATUS DATE-MAR 01, 2019

TAX MAP PARCEL NUMBER	PROPERTY LOCATION & CLASS	ASSESSMENT	EXEMPTION CODE	COUNTY	TOWN		
CURRENT OWNERS NAME	SCHOOL DISTRICT	LAND	TAX DESCRIPTION	TAXABLE VALUE	TAX AMOUNT		
CURRENT OWNERS ADDRESS	PARCEL SIZE/GRID COORD	TOTAL	SPECIAL DISTRICTS				
***** 66.00-1-2.11 *****							
25455 Stewart Dr					BILL300621		
66.00-1-2.11	210 1 Family Res		VET DIS CT 41141	40,000	20,000		
Medina Adam	Carthage 226001	30,100	VET WAR CT 41121	12,000	6,000		
Medina Jennifer	Lots 10	269,200	County Outside	217,200	1,602.32		
25455 Stewart Dr	ACRES 0.62 BANK 550		Town Wide	243,200	851.01		
Carthage, NY 13619	EAST-1049500 NRTH-1472500		FD301 Great Bend Fire Dist	269,200 TO	475.32		
	DEED BOOK 2013 PG-6788		SD301 Champion Sew Dist 1	276.00 MT	276.00		
	FULL MARKET VALUE	269,200	Installment Fee		96.14		
			TOTAL TAX ---		3,204.65**		
		DATE #1	01/31/20	DATE #2	03/31/20	DATE #3	05/29/20
		AMT DUE	1,164.37	AMT DUE	1,068.21	AMT DUE	1,068.21
***** 66.00-1-2.12 *****							
25428 Stewart Dr					BILL300622		
66.00-1-2.12	210 1 Family Res		County Outside	265,900	1,961.58		
Orrell Gregory	Carthage 226001	39,200	Town Wide	265,900	930.44		
Orrell Krysti L	ACRES 1.48 BANK 810	265,900	FD301 Great Bend Fire Dist	265,900 TO	469.49		
25428 Stewart Dr	EAST-1049500 NRTH-1472080		SD301 Champion Sew Dist 1	276.00 MT	276.00		
Carthage, NY 13619	DEED BOOK 2010 PG-5855		Installment Fee		109.13		
	FULL MARKET VALUE	265,900					
			TOTAL TAX ---		3,637.51**		
		DATE #1	01/31/20	DATE #2	03/31/20	DATE #3	05/29/20
		AMT DUE	1,321.64	AMT DUE	1,212.50	AMT DUE	1,212.50
***** 66.00-1-2.13 *****							
25386 Stewart Dr					BILL300623		
66.00-1-2.13	210 1 Family Res		County Outside	266,900	1,968.96		
Bernat Valent Peter III	Carthage 226001	38,200	Town Wide	266,900	933.94		
Bernat Lana J	Lot 16	266,900	FD301 Great Bend Fire Dist	266,900 TO	471.26		
25386 Stewart Dr	ACRES 1.13 BANK 810		SD301 Champion Sew Dist 1	276.00 MT	276.00		
Carthage, NY 13619	EAST-1049200 NRTH-1472000		Installment Fee		109.50		
	DEED BOOK 2009 PG-11437						
	FULL MARKET VALUE	266,900					
			TOTAL TAX ---		3,650.16**		
		DATE #1	01/31/20	DATE #2	03/31/20	DATE #3	05/29/20
		AMT DUE	1,326.22	AMT DUE	1,216.72	AMT DUE	1,216.72
***** 66.00-1-2.141 *****							
25356 Stewart Dr					BILL300624		
66.00-1-2.141	210 1 Family Res		County Outside	255,700	1,886.34		
Strot Daniel J	Carthage 226001	39,800	Town Wide	255,700	894.75		
Strot Lindsay M	Lot 18 Pine Ridge Estates	255,700	FD301 Great Bend Fire Dist	255,700 TO	451.48		
25356 Stewart Dr	ACRES 1.68 BANK 810		SD301 Champion Sew Dist 1	276.00 MT	276.00		
Carthage, NY 13619	EAST-1048920 NRTH-1471870		Installment Fee		105.26		
	DEED BOOK 2016 PG-7909						
	FULL MARKET VALUE	255,700					
			TOTAL TAX ---		3,508.57**		
		DATE #1	01/31/20	DATE #2	03/31/20	DATE #3	05/29/20
		AMT DUE	1,274.79	AMT DUE	1,169.52	AMT DUE	1,169.52

STATE OF NEW YORK
COUNTY - Jefferson
TOWN - Champion
SWIS - 223089

2020 TOWN TAX ROLL
TAXABLE SECTION OF THE ROLL - 1
TAX MAP NUMBER SEQUENCE
UNIFORM PERCENT OF VALUE IS 100.00

PAGE 181
VALUATION DATE-JUL 01, 2018
TAXABLE STATUS DATE-MAR 01, 2019

TAX MAP PARCEL NUMBER	PROPERTY LOCATION & CLASS	ASSESSMENT	EXEMPTION CODE	COUNTY	TOWN	TAX AMOUNT
CURRENT OWNERS NAME	SCHOOL DISTRICT	LAND	TAX DESCRIPTION			
CURRENT OWNERS ADDRESS	PARCEL SIZE/GRID COORD	TOTAL	SPECIAL DISTRICTS			
***** 66.00-1-2.142 *****						
25372	Stewart Dr					BILL300625
66.00-1-2.142	210 1 Family Res		County Outside	240,000		1,770.51
Wells Daniel C	Carthage 226001	38,700	Town Wide	240,000		839.81
13 Winthrop Rd	Lot 17	240,000	FD301 Great Bend Fire Dist	240,000	TO	423.76
Hingham, MA 02043	ACRES 1.30		SD301 Champion Sew Dist 1	276.00	MT	276.00
	EAST-1049100 NRTH-1471870		Installment Fee			99.30
	DEED BOOK 2014 PG-7403					
	FULL MARKET VALUE	240,000				
TOTAL TAX --- 3,310.08**						
	DATE #1	01/31/20	DATE #2	03/31/20	DATE #3	05/29/20
	AMT DUE	1,202.66	AMT DUE	1,103.36	AMT DUE	1,103.36
***** 66.00-1-2.143 *****						
25382	Stewart Dr					BILL300626
66.00-1-2.143	210 1 Family Res		VET COM CT 41131	20,000	10,000	
Wallace David M Sr	Carthage 226001	42,800	County Outside	321,100		2,368.80
Wallace Laura	Lot 3	341,100	Town Wide	331,100		1,158.59
25382 Stewart Dr	FRNT 100.00 DPTH 240.00		FD301 Great Bend Fire Dist	341,100	TO	602.27
Carthage, NY 13619	EAST-1049050 NRTH-1472220		SD301 Champion Sew Dist 1	276.00	MT	276.00
	DEED BOOK 2018 PG-4596		Installment Fee			132.17
	FULL MARKET VALUE	341,100				
TOTAL TAX --- 4,405.66**						
	DATE #1	01/31/20	DATE #2	03/31/20	DATE #3	05/29/20
	AMT DUE	1,600.73	AMT DUE	1,468.55	AMT DUE	1,468.55
***** 66.00-1-2.15 *****						
25486	Huntley Ln					BILL300627
66.00-1-2.15	210 1 Family Res		VET COM CT 41131	20,000	10,000	
Condiff Stephen D	Carthage 226001	31,000	County Outside	236,600		1,745.43
Calkins-Condiff Tammy	FRNT 251.00 DPTH 113.00	256,600	Town Wide	246,600		862.90
25486 Huntley Ln	BANK 810		FD301 Great Bend Fire Dist	256,600	TO	453.07
Carthage, NY 13619	EAST-1049500 NRTH-1472650		SD301 Champion Sew Dist 1	276.00	MT	276.00
	DEED BOOK 2006 PG-20938		Installment Fee			100.12
	FULL MARKET VALUE	256,600				
TOTAL TAX --- 3,337.40**						
	DATE #1	01/31/20	DATE #2	03/31/20	DATE #3	05/29/20
	AMT DUE	1,212.60	AMT DUE	1,112.46	AMT DUE	1,112.46
***** 66.00-1-2.16 *****						
25469	Huntley Ln					BILL300628
66.00-1-2.16	210 1 Family Res		VET COM CT 41131	20,000	10,000	
Berg Hunter J	Carthage 226001	53,500	County Outside	277,600		2,047.89
Berg Wendy Sue	Lot 5 Pine Ridge Est Sub'	297,600	Town Wide	287,600		1,006.37
480 S Meadow St	FRNT 155.00 DPTH 217.00		FD301 Great Bend Fire Dist	297,600	TO	525.46
Watertown, NY 13601	BANK 822		SD301 Champion Sew Dist 1	276.00	MT	276.00
	EAST-1049150 NRTH-1472500		Installment Fee			115.67
	DEED BOOK 2018 PG-7895					
	FULL MARKET VALUE	297,600				
TOTAL TAX --- 3,855.72**						
	DATE #1	01/31/20	DATE #2	03/31/20	DATE #3	05/29/20
	AMT DUE	1,400.91	AMT DUE	1,285.24	AMT DUE	1,285.24

STATE OF NEW YORK
COUNTY - Jefferson
TOWN - Champion
SWIS - 223089

2020 TOWN TAX ROLL
TAXABLE SECTION OF THE ROLL - 1
TAX MAP NUMBER SEQUENCE
UNIFORM PERCENT OF VALUE IS 100.00

PAGE 182
VALUATION DATE-JUL 01, 2018
TAXABLE STATUS DATE-MAR 01, 2019

TAX MAP PARCEL NUMBER	PROPERTY LOCATION & CLASS	ASSESSMENT	EXEMPTION CODE	COUNTY	TOWN	TAX AMOUNT
CURRENT OWNERS NAME	SCHOOL DISTRICT	LAND	TAX DESCRIPTION			
CURRENT OWNERS ADDRESS	PARCEL SIZE/GRID COORD	TOTAL	SPECIAL DISTRICTS			
***** 66.00-1-2.17 *****						
25449	Stewart Dr					BILL300629
66.00-1-2.17	210 1 Family Res		County Outside	263,600		1,944.61
Collette Thomas C	Carthage 226001	31,600	Town Wide	263,600		922.39
Collette Diane E	Lot 11	263,600	FD301 Great Bend Fire Dist	263,600	TO	465.43
12622 Lisanthus	ACRES 0.67 BANK 810		SD301 Champion Sew Dist 1	276.00	MT	276.00
San Antonio, TX 78253	EAST-1049370 NRTH-1472500		Installment Fee			108.25
	DEED BOOK 2007 PG-12852					
	FULL MARKET VALUE	263,600				
TOTAL TAX ---						3,608.43**
	DATE #1	01/31/20	DATE #2	03/31/20	DATE #3	05/29/20
	AMT DUE	1,311.06	AMT DUE	1,202.81	AMT DUE	1,202.81
***** 66.00-1-2.18 *****						
25454	Stewart Dr					BILL300630
66.00-1-2.18	210 1 Family Res		VET WAR CT 41121	12,000	6,000	
Birden Rowena L	Carthage 226001	39,600	VET DIS CT 41141	40,000	20,000	
25454 Stewart Dr	Lot 13	280,200	County Outside	228,200		1,683.46
Carthage, NY 13619	ACRES 1.60 BANK 810		Town Wide	254,200		889.50
	EAST-1049580 NRTH-1472100		FD301 Great Bend Fire Dist	280,200	TO	494.74
	DEED BOOK 2017 PG-7005		SD301 Champion Sew Dist 1	276.00	MT	276.00
	FULL MARKET VALUE	280,200	Installment Fee			100.31
TOTAL TAX ---						3,343.70**
	DATE #1	01/31/20	DATE #2	03/31/20	DATE #3	05/29/20
	AMT DUE	1,214.89	AMT DUE	1,114.56	AMT DUE	1,114.56
***** 66.00-1-2.2 *****						
25466	Stewart Dr					BILL300631
66.00-1-2.2	210 1 Family Res		County Outside	259,000		1,910.68
Spaulding William F	Carthage 226001	40,300	Town Wide	259,000		906.29
Spaulding Paula M	ACRES 1.82	259,000	FD301 Great Bend Fire Dist	259,000	TO	457.31
PO Box 94	EAST-1049721 NRTH-1472086		SD301 Champion Sew Dist 1	276.00	MT	276.00
Deferiet, NY 13628	DEED BOOK 2004 PG-20092		Installment Fee			106.51
	FULL MARKET VALUE	259,000				
TOTAL TAX ---						3,550.28**
	DATE #1	01/31/20	DATE #2	03/31/20	DATE #3	05/29/20
	AMT DUE	1,289.95	AMT DUE	1,183.42	AMT DUE	1,183.42
***** 66.00-1-2.3 *****						
25495	Huntley Ln					BILL300632
66.00-1-2.3	210 1 Family Res		County Outside	326,900		2,411.59
Hanna Michael A	Carthage 226001	54,100	Town Wide	326,900		1,143.89
Hanna Elisabeth M	FRNT 155.00 DPTH 249.00	326,900	FD301 Great Bend Fire Dist	326,900	TO	577.20
25495 Huntley Ln	BANK 550		SD301 Champion Sew Dist 1	276.00	MT	276.00
Carthage, NY 13619	EAST-1049212 NRTH-1472766		Installment Fee			132.26
	DEED BOOK 2017 PG-12819					
	FULL MARKET VALUE	326,900				
TOTAL TAX ---						4,408.68**
	DATE #1	01/31/20	DATE #2	03/31/20	DATE #3	05/29/20
	AMT DUE	1,601.82	AMT DUE	1,469.56	AMT DUE	1,469.56

STATE OF NEW YORK
COUNTY - Jefferson
TOWN - Champion
SWIS - 223089

2020 TOWN TAX ROLL
TAXABLE SECTION OF THE ROLL - 1
TAX MAP NUMBER SEQUENCE
UNIFORM PERCENT OF VALUE IS 100.00

PAGE 183
VALUATION DATE-JUL 01, 2018
TAXABLE STATUS DATE-MAR 01, 2019

TAX MAP PARCEL NUMBER	PROPERTY LOCATION & CLASS	ASSESSMENT	EXEMPTION CODE	COUNTY	TOWN	TAX AMOUNT
CURRENT OWNERS NAME	SCHOOL DISTRICT	LAND	TAX DESCRIPTION			
CURRENT OWNERS ADDRESS	PARCEL SIZE/GRID COORD	TOTAL	SPECIAL DISTRICTS			
***** 66.00-1-2.4 *****						
25477	Huntley Ln					BILL300633
66.00-1-2.4	210 1 Family Res		VET DIS CT 41141	40,000	20,000	
Kilgore Keith E	Carthage 226001	53,000	VET COM CT 41131	20,000	10,000	
Kilgore Linda K	FRNT 150.00 DPTH 229.00	310,200	County Outside	250,200		1,845.76
25477 Huntley Ln	BANK 810		Town Wide	280,200		980.48
Carthage, NY 13619	EAST-1049170 NRTH-1472627		FD301 Great Bend Fire Dist	310,200	TO	547.71
	DEED BOOK 2007 PG-15002		SD301 Champion Sew Dist 1	276.00	MT	276.00
	FULL MARKET VALUE	310,200	Installment Fee			109.50
			TOTAL TAX ---			3,649.95**
			DATE #1 01/31/20	DATE #2 03/31/20	DATE #3 05/29/20	
			AMT DUE 1,326.15	AMT DUE 1,216.65	AMT DUE 1,216.65	
***** 66.00-1-2.5 *****						
25400	Stewart Dr					BILL300634
66.00-1-2.5	210 1 Family Res		VET DIS CT 41141	40,000	20,000	
Abbott Jeffrey W	Carthage 226001	38,600	VET COM CT 41131	20,000	10,000	
Abbott Sheryl L	lot 15	315,100	County Outside	255,100		1,881.91
25400 Stewart Dr	ACRES 1.27 BANK 810		Town Wide	285,100		997.62
Carthage, NY 13619	EAST-1049346 NRTH-1471984		FD301 Great Bend Fire Dist	315,100	TO	556.36
	DEED BOOK 2005 PG-7039		SD301 Champion Sew Dist 1	276.00	MT	276.00
	FULL MARKET VALUE	315,100	Installment Fee			111.36
			TOTAL TAX ---			3,711.89**
			DATE #1 01/31/20	DATE #2 03/31/20	DATE #3 05/29/20	
			AMT DUE 1,348.67	AMT DUE 1,237.29	AMT DUE 1,237.29	
***** 66.00-1-2.6 *****						
25419	Huntley Ln					BILL300635
66.00-1-2.6	210 1 Family Res		County Outside	301,500		2,224.21
Malcolm Kingsley L	Carthage 226001	59,500	Town Wide	301,500		1,055.01
Malcolm Jacqueline G	Lot 4	301,500	FD301 Great Bend Fire Dist	301,500	TO	532.35
25419 Huntley Ln	FRNT 215.00 DPTH 227.00		SD301 Champion Sew Dist 1	276.00	MT	276.00
Carthage, NY 13619	BANK 810		Installment Fee			122.63
	EAST-1049105 NRTH-1472336					
	DEED BOOK 2011 PG-4703					
	FULL MARKET VALUE	301,500				
			TOTAL TAX ---			4,087.57**
			DATE #1 01/31/20	DATE #2 03/31/20	DATE #3 05/29/20	
			AMT DUE 1,485.16	AMT DUE 1,362.52	AMT DUE 1,362.52	
***** 66.00-1-2.7 *****						
25359	Stewart Dr					BILL300636
66.00-1-2.7	210 1 Family Res		County Outside	356,000		2,626.26
Coss Michael A	Carthage 226001	41,600	Town Wide	356,000		1,245.72
Coss Nicki B	Lot 2	356,000	FD301 Great Bend Fire Dist	356,000	TO	628.58
9378 Colbert Ct	FRNT 95.00 DPTH 213.00		SD301 Champion Sew Dist 1	276.00	MT	276.00
Fairfax, VA 22032	EAST-1048927 NRTH-1472147		Installment Fee			143.30
	DEED BOOK 2005 PG-10082					
	FULL MARKET VALUE	356,000				
			TOTAL TAX ---			4,776.56**
			DATE #1 01/31/20	DATE #2 03/31/20	DATE #3 05/29/20	
			AMT DUE 1,735.50	AMT DUE 1,592.18	AMT DUE 1,592.18	

STATE OF NEW YORK
COUNTY - Jefferson
TOWN - Champion
SWIS - 223089

2020 TOWN TAX ROLL
TAXABLE SECTION OF THE ROLL - 1
TAX MAP NUMBER SEQUENCE
UNIFORM PERCENT OF VALUE IS 100.00

PAGE 184
VALUATION DATE-JUL 01, 2018
TAXABLE STATUS DATE-MAR 01, 2019

TAX MAP PARCEL NUMBER	PROPERTY LOCATION & CLASS	ASSESSMENT	EXEMPTION CODE	COUNTY	TOWN	TAX AMOUNT
CURRENT OWNERS NAME	SCHOOL DISTRICT	LAND	TAX DESCRIPTION			
CURRENT OWNERS ADDRESS	PARCEL SIZE/GRID COORD	TOTAL	SPECIAL DISTRICTS			
***** 66.00-1-2.8 *****						
25511	Huntley Ln					BILL300637
66.00-1-2.8	210 1 Family Res		County Outside	386,000		2,847.58
Birch Carleton W	Carthage 226001	61,100	Town Wide	386,000		1,350.69
14 Sir James St	Lot 8	386,000	FD301 Great Bend Fire Dist	386,000	TO	681.55
Middletown, DE 19709	ACRES 1.00		SD301 Champion Sew Dist 1	276.00	MT	276.00
	EAST-1049281 NRTH-1472893		Installment Fee			154.67
PRIOR OWNER ON 3/01/2019	DEED BOOK 2005 PG-13189					
Birch Carleton W	FULL MARKET VALUE	386,000				
TOTAL TAX ---						5,155.82**
	DATE #1	01/31/20	DATE #2	03/31/20	DATE #3	05/29/20
	AMT DUE	1,873.29	AMT DUE	1,718.60	AMT DUE	1,718.60
***** 66.00-1-2.9 *****						
25325	Stewart Dr					BILL300638
66.00-1-2.9	210 1 Family Res		County Outside	336,000		2,478.72
Fahrenbach Christopher T	Carthage 226001	41,000	Town Wide	336,000		1,175.73
Fahrenbach Kari K	lot 1	336,000	FD301 Great Bend Fire Dist	336,000	TO	593.27
25325 Stewart Dr	FRNT 100.00 DPTH 185.00		SD301 Champion Sew Dist 1	276.00	MT	276.00
Carthage, NY 13619	BANK 550		Installment Fee			135.71
	EAST-1048810 NRTH-1472101					
	DEED BOOK 2011 PG-6471					
	FULL MARKET VALUE	336,000				
TOTAL TAX ---						4,523.72**
	DATE #1	01/31/20	DATE #2	03/31/20	DATE #3	05/29/20
	AMT DUE	1,643.63	AMT DUE	1,507.90	AMT DUE	1,507.90
***** 66.00-1-4.1 *****						
33479	NYS Rte 3					BILL300639
66.00-1-4.1	312 Vac w/imprv		County Outside	47,700		351.89
Burke Gregory W	Carthage 226001	21,800	Town Wide	47,700		166.91
PO Box 114	ACRES 14.05 BANK 100	47,700	FD301 Great Bend Fire Dist	47,700	TO	84.22
Great Bend, NY 13643	EAST-1051450 NRTH-1472700		Installment Fee			18.09
	DEED BOOK 2007 PG-15748					
	FULL MARKET VALUE	47,700				
TOTAL TAX ---						603.02**
	DATE #1	01/31/20	DATE #2	03/31/20	DATE #3	05/29/20
	AMT DUE	219.11	AMT DUE	201.00	AMT DUE	201.00
***** 66.00-1-6.1 *****						
	NYS Rte 3					BILL300640
66.00-1-6.1	322 Rural vac>10		County Outside	23,400		172.63
Deion Wilfred J	Carthage 226001	23,400	Town Wide	23,400		81.88
Deion Sue Ellen	ACRES 34.50	23,400	FD301 Great Bend Fire Dist	23,400	TO	41.32
125 Union St	EAST-1053684 NRTH-1472509		Installment Fee			8.87
PO Box 367	DEED BOOK 937 PG-00315					
Black River, NY 13612	FULL MARKET VALUE	23,400				
TOTAL TAX ---						295.83**
	DATE #1	01/31/20	DATE #2	03/31/20	DATE #3	05/29/20
	AMT DUE	107.48	AMT DUE	98.61	AMT DUE	98.61

STATE OF NEW YORK
COUNTY - Jefferson
TOWN - Champion
SWIS - 223089

2 0 2 0 T O W N T A X R O L L
T A X A B L E SECTION OF THE ROLL - 1
TAX MAP NUMBER SEQUENCE
UNIFORM PERCENT OF VALUE IS 100.00

PAGE 185
VALUATION DATE-JUL 01, 2018
TAXABLE STATUS DATE-MAR 01, 2019

TAX MAP PARCEL NUMBER	PROPERTY LOCATION & CLASS	ASSESSMENT	EXEMPTION CODE	COUNTY	TOWN
CURRENT OWNERS NAME	SCHOOL DISTRICT	LAND	TAX DESCRIPTION	TAXABLE VALUE	TAX AMOUNT
CURRENT OWNERS ADDRESS	PARCEL SIZE/GRID COORD	TOTAL	SPECIAL DISTRICTS		
***** 66.00-1-6.2 *****					
33837 NYS Rte 3					BILL300641
66.00-1-6.2	210 1 Family Res		VET COM CT 41131	20,000	10,000
Cassoni James P II	Carthage 226001	36,200	County Outside	85,800	632.96
Cassoni Lucie A	ACRES 5.69	105,800	Town Wide	95,800	335.22
33837 NYS Rte 3	EAST-1052922 NRTH-1472440		FD301 Great Bend Fire Dist	105,800 TO	186.81
Carthage, NY 13619	DEED BOOK 1653 PG-290		Installment Fee		34.65
	FULL MARKET VALUE	105,800			
TOTAL TAX --- 1,154.99**					
	DATE #1 01/31/20	DATE #2 03/31/20	DATE #3 05/29/20		
	AMT DUE 419.66	AMT DUE 384.99	AMT DUE 384.99		
***** 76.00-1-1 *****					
31938 NYS Rte 3					BILL300642
76.00-1-1	311 Res vac land		County Outside	36,400	268.53
Sherwood Nicholas O	Carthage 226001	36,400	Town Wide	36,400	127.37
Sherwood Stephanie L	ACRES 45.90	36,400	FD301 Great Bend Fire Dist	36,400 TO	64.27
25056 Sanford Cor Rd	EAST-1044251 NRTH-1467041		SD301 Champion Sew Dist 1	138.00 MT	138.00
Calcium, NY 13616	DEED BOOK 1822 PG-301		Installment Fee		17.95
	FULL MARKET VALUE	36,400			
TOTAL TAX --- 598.17**					
	DATE #1 01/31/20	DATE #2 03/31/20	DATE #3 05/29/20		
	AMT DUE 217.34	AMT DUE 199.39	AMT DUE 199.39		
***** 76.00-1-2.1 *****					
76.00-1-2.1	Co Rte 47				BILL300643
Gerber Conrad D	120 Field crops		County Outside	97,900	722.22
Gerber Jennifer L	Carthage 226001	97,900	Town Wide	97,900	342.57
36972 Old Martin St	ACRES 112.10	97,900	FD301 Great Bend Fire Dist	97,900 TO	172.86
Carthage, NY 13619	EAST-1045981 NRTH-1466520		Installment Fee		37.13
	DEED BOOK 2014 PG-17924				
	FULL MARKET VALUE	97,900			
TOTAL TAX --- 1,237.65**					
	DATE #1 01/31/20	DATE #2 03/31/20	DATE #3 05/29/20		
	AMT DUE 449.68	AMT DUE 412.55	AMT DUE 412.55		
***** 76.00-1-2.2 *****					
24231 Co Rte 47					BILL300644
76.00-1-2.2	210 1 Family Res		County Outside	107,000	789.35
Trudeau Theodore L	Carthage 226001	28,400	Town Wide	107,000	374.42
Trudeau Mary I	FRNT 175.00 DPTH 220.00	107,000	FD301 Great Bend Fire Dist	107,000 TO	188.93
24231 Co Rte 47	EAST-1049070 NRTH-1465874		Installment Fee		40.58
Carthage, NY 13619	DEED BOOK 2014 PG-17924				
	FULL MARKET VALUE	107,000			
TOTAL TAX --- 1,352.70**					
	DATE #1 01/31/20	DATE #2 03/31/20	DATE #3 05/29/20		
	AMT DUE 491.48	AMT DUE 450.90	AMT DUE 450.90		

STATE OF NEW YORK
COUNTY - Jefferson
TOWN - Champion
SWIS - 223089

2020 TOWN TAX ROLL
TAXABLE SECTION OF THE ROLL - 1
TAX MAP NUMBER SEQUENCE
UNIFORM PERCENT OF VALUE IS 100.00

PAGE 186
VALUATION DATE-JUL 01, 2018
TAXABLE STATUS DATE-MAR 01, 2019

TAX MAP PARCEL NUMBER	PROPERTY LOCATION & CLASS	ASSESSMENT	EXEMPTION CODE	COUNTY	TOWN	TAX AMOUNT
CURRENT OWNERS NAME	SCHOOL DISTRICT	LAND	TAX DESCRIPTION			
CURRENT OWNERS ADDRESS	PARCEL SIZE/GRID COORD	TOTAL	SPECIAL DISTRICTS			
***** 76.00-1-2.3 *****						
76.00-1-2.3	W of Co Rte 47 311 Res vac land		County Outside	76.00-1-2.3		BILL300645 7.38
Zehr Montana Dean	Carthage 226001	1,000	Town Wide			3.50
32777 Montana Dr	ACRES 1.00	1,000	FD301 Great Bend Fire Dist		TO	1.77
Carthage, NY 13619	EAST-1048580 NRTH-1466212 DEED BOOK 2016 PG-3757 FULL MARKET VALUE	1,000	Installment Fee			.38
TOTAL TAX ---						12.65**
	DATE #1	01/31/20	DATE #2	03/31/20	DATE #3	05/29/20
	AMT DUE	4.61	AMT DUE	4.21	AMT DUE	4.21
***** 76.00-1-2.4 *****						
76.00-1-2.4	32777 Montana Dr 210 1 Family Res		County Outside	76.00-1-2.4		BILL300646 826.98
Zehr David Henry	Carthage 226001	31,300	Town Wide			392.26
33777 Montana Dr	ACRES 1.50	112,100	FD301 Great Bend Fire Dist		TO	197.93
Carthage, NY 13619	EAST-1048332 NRTH-1466292 FULL MARKET VALUE	112,100	Installment Fee			42.52
TOTAL TAX ---						1,417.17**
	DATE #1	01/31/20	DATE #2	03/31/20	DATE #3	05/29/20
	AMT DUE	514.91	AMT DUE	472.39	AMT DUE	472.39
***** 76.00-1-2.5 *****						
76.00-1-2.5	Montana Dr 314 Rural vac<10		County Outside	76.00-1-2.5		BILL300647 13.28
Zehr Jonas David	Carthage 226001	1,800	Town Wide			6.30
32777 Montana Dr	ACRES 1.72	1,800	FD301 Great Bend Fire Dist		TO	3.18
Carthage, NY 13619	EAST-1048002 NRTH-1466398 DEED BOOK 2016 PG-3756 FULL MARKET VALUE	1,800	Installment Fee			.68
TOTAL TAX ---						22.76**
	DATE #1	01/31/20	DATE #2	03/31/20	DATE #3	05/29/20
	AMT DUE	8.28	AMT DUE	7.58	AMT DUE	7.58
***** 76.00-1-2.6 *****						
76.00-1-2.6	32728 Montana Dr 314 Rural vac<10		County Outside	76.00-1-2.6		BILL300648 28.03
Zehr Montana Dean	Carthage 226001	3,800	Town Wide			13.30
32777 Montana Dr	ACRES 3.79	3,800	FD301 Great Bend Fire Dist		TO	6.71
Carthage, NY 13619	EAST-1048079 NRTH-1466130 DEED BOOK 2016 PG-3757 FULL MARKET VALUE	3,800	Installment Fee			1.44
TOTAL TAX ---						48.04**
	DATE #1	01/31/20	DATE #2	03/31/20	DATE #3	05/29/20
	AMT DUE	17.46	AMT DUE	16.01	AMT DUE	16.01

TAX MAP PARCEL NUMBER	PROPERTY LOCATION & CLASS	ASSESSMENT	EXEMPTION CODE	COUNTY	TOWN	TAX AMOUNT
CURRENT OWNERS NAME	SCHOOL DISTRICT	LAND	TAX DESCRIPTION			
CURRENT OWNERS ADDRESS	PARCEL SIZE/GRID COORD	TOTAL	SPECIAL DISTRICTS			
***** 76.00-1-2.7 *****						
76.00-1-2.7	Montana Dr 314 Rural vac<10		County Outside	76.00-1-2.7		BILL300649 25.08
Zehr Jonas David	Carthage 226001	3,400	Town Wide			11.90
32777 Montana Dr	ACRES 3.40	3,400	FD301 Great Bend Fire Dist		TO	6.00
Carthage, NY 13619	EAST-1048721 NRTH-1466002		Installment Fee			1.29
	DEED BOOK 2016 PG-3756					
	FULL MARKET VALUE	3,400				
TOTAL TAX ---						42.98**
	DATE #1	01/31/20	DATE #2	03/31/20	DATE #3	05/29/20
	AMT DUE	15.63	AMT DUE	14.32	AMT DUE	14.32
***** 76.00-1-2.8 *****						
76.00-1-2.8	Montana Dr 314 Rural vac<10		County Outside	76.00-1-2.8		BILL300650 11.07
Zehr Montana Dean	Carthage 226001	1,500	Town Wide			5.25
32777 Montana Dr	ACRES 1.28	1,500	FD301 Great Bend Fire Dist		TO	2.65
Carthage, NY 13619	EAST-1048848 NRTH-1466150		Installment Fee			.57
	DEED BOOK 2016 PG-3757					
	FULL MARKET VALUE	1,500				
TOTAL TAX ---						18.97**
	DATE #1	01/31/20	DATE #2	03/31/20	DATE #3	05/29/20
	AMT DUE	6.90	AMT DUE	6.32	AMT DUE	6.32
***** 76.00-1-2.9 *****						
76.00-1-2.9	24200 Co Rte 47 120 Field crops		County Outside	76.00-1-2.9		BILL300651 302.46
Gerber Conrad D	Carthage 226001	41,000	Town Wide			143.47
Gerber Jennifer L	ACRES 48.35	41,000	FD301 Great Bend Fire Dist		TO	72.39
36972 Old Martin St	EAST-1050460 NRTH-1465994		Installment Fee			15.55
Carthage, NY 13619	DEED BOOK 2014 PG-15959					
	FULL MARKET VALUE	41,000				
TOTAL TAX ---						518.32**
	DATE #1	01/31/20	DATE #2	03/31/20	DATE #3	05/29/20
	AMT DUE	188.33	AMT DUE	172.77	AMT DUE	172.77
***** 76.00-1-3 *****						
76.00-1-3	24403 Co Rte 47 110 Livestock		County Outside	76.00-1-3		BILL300652 1,611.91
Gerber Nathan J	Carthage 226001	107,100	Town Wide			764.58
Gerber Juanita M	ACRES 103.50	218,500	FD301 Great Bend Fire Dist		TO	385.80
24403 Co Rte 47	EAST-1048057 NRTH-1466990		Installment Fee			82.87
Carthage, NY 13619	DEED BOOK 2013 PG-17742					
	FULL MARKET VALUE	218,500				
TOTAL TAX ---						2,762.29**
	DATE #1	01/31/20	DATE #2	03/31/20	DATE #3	05/29/20
	AMT DUE	1,003.64	AMT DUE	920.76	AMT DUE	920.76

STATE OF NEW YORK
COUNTY - Jefferson
TOWN - Champion
SWIS - 223089

2020 TOWN TAX ROLL
TAXABLE SECTION OF THE ROLL - 1
TAX MAP NUMBER SEQUENCE
UNIFORM PERCENT OF VALUE IS 100.00

PAGE 188
VALUATION DATE-JUL 01, 2018
TAXABLE STATUS DATE-MAR 01, 2019

TAX MAP PARCEL NUMBER	PROPERTY LOCATION & CLASS	ASSESSMENT	EXEMPTION CODE	COUNTY	TOWN	TAX AMOUNT
CURRENT OWNERS NAME	SCHOOL DISTRICT	LAND	TAX DESCRIPTION	TAXABLE VALUE		
CURRENT OWNERS ADDRESS	PARCEL SIZE/GRID COORD	TOTAL	SPECIAL DISTRICTS			
***** 76.00-1-4 *****						
24302	Co Rte 47					BILL300653
76.00-1-4	210 1 Family Res		County Outside	56,000		413.12
Felker Elaine	Carthage 226001	32,700	Town Wide	56,000		195.96
PO Box 419	ACRES 2.12	56,000	FD301 Great Bend Fire Dist	56,000	TO	98.88
Black River, NY 13612	EAST-1049160 NRTH-1466341		Installment Fee			21.24
	DEED BOOK 2012 PG-19293					
	FULL MARKET VALUE	56,000				
TOTAL TAX ---						707.96**
	DATE #1	01/31/20	DATE #2	03/31/20	DATE #3	05/29/20
	AMT DUE	257.24	AMT DUE	235.98	AMT DUE	235.98
***** 76.00-1-5 *****						
33828/926	NYS Rte 26					BILL300654
76.00-1-5	120 Field crops		County Outside	333,500		2,460.28
Gerber Conrad D	Carthage 226001	154,600	Town Wide	333,500		1,166.99
Gerber Jennifer L	ACRES 133.94	333,500	FD301 Great Bend Fire Dist	333,500	TO	588.85
36972 Old Martin St	EAST-1052959 NRTH-1465977		Installment Fee			126.48
Carthage, NY 13619	DEED BOOK 2016 PG-17135					
	FULL MARKET VALUE	333,500				
TOTAL TAX ---						4,216.12**
	DATE #1	01/31/20	DATE #2	03/31/20	DATE #3	05/29/20
	AMT DUE	1,531.86	AMT DUE	1,405.37	AMT DUE	1,405.37
***** 76.00-1-6 *****						
	NYS Rte 26					BILL300655
76.00-1-6	120 Field crops		County Outside	149,200		1,100.67
Gerber Conrad D	Carthage 226001	149,200	Town Wide	149,200		522.08
Gerber Jennifer L	ACRES 124.41	149,200	FD301 Great Bend Fire Dist	149,200	TO	263.44
36972 Old Martin St	EAST-1054192 NRTH-1468300		Installment Fee			56.59
Carthage, NY 13619	DEED BOOK 2014 PG-15959					
	FULL MARKET VALUE	149,200				
TOTAL TAX ---						1,886.19**
	DATE #1	01/31/20	DATE #2	03/31/20	DATE #3	05/29/20
	AMT DUE	685.32	AMT DUE	628.73	AMT DUE	628.73
***** 76.00-1-7 *****						
34100	NYS Rte 26					BILL300656
76.00-1-7	112 Dairy farm		AG DIST CO 41720	56,740	56,740	
Chambers David J	Carthage 226001	150,200	AGSTORTANK 42100	1,000	1,000	
Chambers Lorrie A	ACRES 112.44	227,800	County Outside	170,060		1,254.56
34100 NYS Rte 26	EAST-1055285 NRTH-1467183		Town Wide	170,060		595.08
Carthage, NY 13619	DEED BOOK 1854 PG-7		FD301 Great Bend Fire Dist	170,060	TO	300.27
	FULL MARKET VALUE	227,800	57,740 EX			
Installment Fee						64.50
TOTAL TAX ---						2,149.91**
	DATE #1	01/31/20	DATE #2	03/31/20	DATE #3	05/29/20
	AMT DUE	781.15	AMT DUE	716.63	AMT DUE	716.63

MAY BE SUBJECT TO PAYMENT
UNDER AGDIST LAW TIL 2023

STATE OF NEW YORK
COUNTY - Jefferson
TOWN - Champion
SWIS - 223089

2020 TOWN TAX ROLL
TAXABLE SECTION OF THE ROLL - 1
TAX MAP NUMBER SEQUENCE
UNIFORM PERCENT OF VALUE IS 100.00

PAGE 189
VALUATION DATE-JUL 01, 2018
TAXABLE STATUS DATE-MAR 01, 2019

TAX MAP PARCEL NUMBER	PROPERTY LOCATION & CLASS	ASSESSMENT	EXEMPTION CODE	COUNTY	TOWN	TAX AMOUNT
CURRENT OWNERS NAME	SCHOOL DISTRICT	LAND	TAX DESCRIPTION			
CURRENT OWNERS ADDRESS	PARCEL SIZE/GRID COORD	TOTAL	SPECIAL DISTRICTS			
***** 76.00-1-8.1 *****						
34373	NYS Rte 26					BILL300657
76.00-1-8.1	105 Vac farmland		County Outside	65,300		481.73
Turpin Patricia	Carthage 226001	65,300	Town Wide	65,300		228.50
Fleming Anne	ACRES 89.20	65,300	FD301 Great Bend Fire Dist	65,300	TO	115.30
34289 NYS Rte 26	EAST-1056773 NRTH-1466432		Installment Fee			24.77
Carthage, NY 13619	DEED BOOK 2013 PG-2673					
	FULL MARKET VALUE	65,300				
TOTAL TAX ---						825.53**
	DATE #1	01/31/20	DATE #2	03/31/20	DATE #3	05/29/20
	AMT DUE	299.96	AMT DUE	275.17	AMT DUE	275.17
***** 76.00-1-8.2 *****						
	NYS Rte 26					BILL300658
76.00-1-8.2	314 Rural vac<10		County Outside	5,800		42.79
Turpin Timothy	Carthage 226001	5,800	Town Wide	5,800		20.30
Turpin Patricia	ACRES 7.05	5,800	FD301 Great Bend Fire Dist	5,800	TO	10.24
34289 NYS Rte 26	EAST-1055593 NRTH-1467021		Installment Fee			2.20
Carthage, NY 13619	DEED BOOK 2017 PG-14759					
	FULL MARKET VALUE	5,800				
TOTAL TAX ---						73.33**
	DATE #1	01/31/20	DATE #2	03/31/20	DATE #3	05/29/20
	AMT DUE	26.65	AMT DUE	24.44	AMT DUE	24.44
***** 76.00-1-8.3 *****						
34289	NYS Rte 26					BILL300659
76.00-1-8.3	210 1 Family Res		County Outside	158,100		1,166.33
Turpin Timothy	Carthage 226001	43,500	Town Wide	158,100		553.22
Turpin Patricia	ACRES 13.62	158,100	FD301 Great Bend Fire Dist	158,100	TO	279.15
34289 NYS Route 26	EAST-1055801 NRTH-1466842		Installment Fee			59.96
Carthage, NY 13619	FULL MARKET VALUE	158,100				
TOTAL TAX ---						1,998.70**
	DATE #1	01/31/20	DATE #2	03/31/20	DATE #3	05/29/20
	AMT DUE	726.20	AMT DUE	666.23	AMT DUE	666.23
***** 76.00-1-8.4 *****						
34451	NYS Rte 26					BILL300660
76.00-1-8.4	210 1 Family Res		County Outside	125,000		922.14
Brotherton Thomas M	Carthage 226001	34,700	Town Wide	125,000		437.40
Heath Ann Marie	ACRES 3.11 BANK 100	125,000	FD301 Great Bend Fire Dist	125,000	TO	220.71
34451 NYS Rte 26	EAST-1056613 NRTH-1465359		Installment Fee			47.41
Carthage, NY 13619	DEED BOOK 2015 PG-14632					
	FULL MARKET VALUE	125,000				
TOTAL TAX ---						1,580.25**
	DATE #1	01/31/20	DATE #2	03/31/20	DATE #3	05/29/20
	AMT DUE	574.16	AMT DUE	526.75	AMT DUE	526.75

STATE OF NEW YORK
COUNTY - Jefferson
TOWN - Champion
SWIS - 223089

2020 TOWN TAX ROLL
TAXABLE SECTION OF THE ROLL - 1
TAX MAP NUMBER SEQUENCE
UNIFORM PERCENT OF VALUE IS 100.00

PAGE 190
VALUATION DATE-JUL 01, 2018
TAXABLE STATUS DATE-MAR 01, 2019

TAX MAP PARCEL NUMBER	PROPERTY LOCATION & CLASS	ASSESSMENT	EXEMPTION CODE	COUNTY	TOWN	TAX AMOUNT
CURRENT OWNERS NAME	SCHOOL DISTRICT	LAND	TAX DESCRIPTION			
CURRENT OWNERS ADDRESS	PARCEL SIZE/GRID COORD	TOTAL	SPECIAL DISTRICTS			
***** 76.00-1-8.5 *****						
34373 NYS Rte 26				76.00-1-8.5		BILL300661
76.00-1-8.5	210 1 Family Res		County Outside	126,900		936.16
Ginger Joseph A	Carthage 226001	36,500	Town Wide	126,900		444.05
Ginger Kristine M	ACRES 4.47	126,900	FD301 Great Bend Fire Dist	126,900	TO	224.06
34373 NYS Rte 26	EAST-1056359 NRTH-1465555		Installment Fee			48.13
Carthage, NY 13619	DEED BOOK 2013 PG-2669					
	FULL MARKET VALUE	126,900				
TOTAL TAX ---						1,604.27**
	DATE #1	01/31/20	DATE #2	03/31/20	DATE #3	05/29/20
	AMT DUE	582.90	AMT DUE	534.75	AMT DUE	534.75
***** 76.00-1-9.1 *****						
34326 NYS Rte 26				76.00-1-9.1		BILL300662
76.00-1-9.1	210 1 Family Res		County Outside	162,400		1,198.05
Graham Sarah B	Carthage 226001	40,100	Town Wide	162,400		568.27
34326 NYS Rte 26	ACRES 10.40 BANK 822	162,400	FD301 Great Bend Fire Dist	162,400	TO	286.75
Carthage, NY 13619	EAST-1055738 NRTH-1465273		Installment Fee			61.59
	DEED BOOK 2019 PG-12115					
	FULL MARKET VALUE	162,400				
PRIOR OWNER ON 3/01/2019						2,053.07**
Mills Joshua D						
	DATE #1	01/31/20	DATE #2	03/31/20	DATE #3	05/29/20
	AMT DUE	745.96	AMT DUE	684.35	AMT DUE	684.35
***** 76.00-1-9.2 *****						
34292 NYS Rte 26				76.00-1-9.2		BILL300663
76.00-1-9.2	210 1 Family Res		County Outside	192,000		1,416.41
Gyngyelegan Georgette	Carthage 226001	27,800	Town Wide	192,000		671.85
Ginger (aka) Gyngyelegan Jame	FRNT 182.00 DPTH 187.00	192,000	School Relevy			1,649.32
34292 NYS Rte 26	EAST-1055680 NRTH-1465543		FD301 Great Bend Fire Dist	192,000	TO	339.01
Carthage, NY 13619	DEED BOOK 2009 PG-6626		Installment Fee			122.30
	FULL MARKET VALUE	192,000				
TOTAL TAX ---						4,076.59**
	DATE #1	01/31/20	DATE #2	03/31/20	DATE #3	05/29/20
	AMT DUE	1,481.17	AMT DUE	1,358.86	AMT DUE	1,358.86
***** 76.00-1-10 *****						
34553 NYS Rte 26				76.00-1-10		BILL300664
76.00-1-10	241 Rural res&ag		VET WAR CT 41121	12,000	6,000	
Lewis Gordon A	Carthage 226001	115,000	AGSTORTANK 42100	200	200	
34556 NYS Rte 26	ACRES 195.20	142,800	County Outside	130,600		963.45
Carthage, NY 13619	EAST-1057974 NRTH-1464960		Town Wide	136,600		477.99
	FULL MARKET VALUE	142,800	FD301 Great Bend Fire Dist	142,600	TO	251.78
			200 EX			
			Installment Fee			50.80
TOTAL TAX ---						1,693.22**
	DATE #1	01/31/20	DATE #2	03/31/20	DATE #3	05/29/20
	AMT DUE	615.22	AMT DUE	564.40	AMT DUE	564.40

STATE OF NEW YORK
COUNTY - Jefferson
TOWN - Champion
SWIS - 223089

2020 TOWN TAX ROLL
TAXABLE SECTION OF THE ROLL - 1
TAX MAP NUMBER SEQUENCE
UNIFORM PERCENT OF VALUE IS 100.00

PAGE 191
VALUATION DATE-JUL 01, 2018
TAXABLE STATUS DATE-MAR 01, 2019

TAX MAP PARCEL NUMBER	PROPERTY LOCATION & CLASS	ASSESSMENT	EXEMPTION CODE	COUNTY	TOWN	TAX AMOUNT
CURRENT OWNERS NAME	SCHOOL DISTRICT	LAND	TAX DESCRIPTION			
CURRENT OWNERS ADDRESS	PARCEL SIZE/GRID COORD	TOTAL	SPECIAL DISTRICTS			
76.00-1-11	23892 Co Rte 47			76.00-1-11		BILL300665
Peck John D	112 Dairy farm		AG DIST CO 41720		79,995	79,995
Peck Maria S	Carthage 226001	261,700	County Outside		335,505	2,475.07
23892 Co Rte 47	ACRES 241.31	415,500	Town Wide		335,505	1,174.00
Carthage, NY 13619	EAST-1049562 NRTH-1463344		FD301 Great Bend Fire Dist		335,505 TO	592.39
	DEED BOOK 2017 PG-9507		79,995 EX			
	FULL MARKET VALUE	415,500	Installment Fee			127.24

MAY BE SUBJECT TO PAYMENT
UNDER AGDIST LAW TIL 2023

TOTAL TAX ---		4,241.46**			
DATE #1	01/31/20	DATE #2	03/31/20	DATE #3	05/29/20
AMT DUE	1,541.06	AMT DUE	1,413.82	AMT DUE	1,413.82

76.00-1-13	23841 Co Rte 47			76.00-1-13		BILL300666
Peck Brian	210 1 Family Res		County Outside		84,200	621.16
24030 Co Rte 47	Carthage 226001	23,300	Town Wide		84,200	294.63
Carthage, NY 13619	FRNT 228.00 DPTH 98.00	84,200	FD301 Great Bend Fire Dist		84,200 TO	148.67
	EAST-1049835 NRTH-1463794		Installment Fee			31.93
	DEED BOOK 2013 PG-19109					
	FULL MARKET VALUE	84,200				

TOTAL TAX ---		1,064.46**			
DATE #1	01/31/20	DATE #2	03/31/20	DATE #3	05/29/20
AMT DUE	386.75	AMT DUE	354.82	AMT DUE	354.82

76.00-1-14	23976 Co Rte 47			76.00-1-14		BILL300667
Peck Brian S	210 1 Family Res		County Outside		78,600	579.84
Peck Sarah L	Carthage 226001	28,900	Town Wide		78,600	275.04
24030 Co Rte 47	FRNT 179.00 DPTH 238.00	78,600	FD301 Great Bend Fire Dist		78,600 TO	138.78
Carthage, NY 13619	EAST-1049826 NRTH-1464521		Installment Fee			29.81
	DEED BOOK 2017 PG-14199					
	FULL MARKET VALUE	78,600				

TOTAL TAX ---		993.66**			
DATE #1	01/31/20	DATE #2	03/31/20	DATE #3	05/29/20
AMT DUE	361.03	AMT DUE	331.22	AMT DUE	331.22

76.00-1-15	24030/082 Co Rte 47			76.00-1-15		BILL300668
Peck Brian S	241 Rural res&ag		AG DIST CO 41720		50,306	50,306
Peck Sarah L	Carthage 226001	184,800	County Outside		392,594	2,896.22
24030 Co Rte 47	Lf Est John E & Helen Pec	442,900	Town Wide		392,594	1,373.77
Carthage, NY 13619	ACRES 110.40		FD301 Great Bend Fire Dist		392,594 TO	693.19
	EAST-1049046 NRTH-1464702		50,306 EX			
	DEED BOOK 2017 PG-14199		Installment Fee			148.90
	FULL MARKET VALUE	442,900				

MAY BE SUBJECT TO PAYMENT
UNDER AGDIST LAW TIL 2023

TOTAL TAX ---		4,963.18**			
DATE #1	01/31/20	DATE #2	03/31/20	DATE #3	05/29/20
AMT DUE	1,803.30	AMT DUE	1,654.39	AMT DUE	1,654.39

STATE OF NEW YORK
COUNTY - Jefferson
TOWN - Champion
SWIS - 223089

2020 TOWN TAX ROLL
TAXABLE SECTION OF THE ROLL - 1
TAX MAP NUMBER SEQUENCE
UNIFORM PERCENT OF VALUE IS 100.00

PAGE 192
VALUATION DATE-JUL 01, 2018
TAXABLE STATUS DATE-MAR 01, 2019

TAX MAP PARCEL NUMBER	PROPERTY LOCATION & CLASS	ASSESSMENT	EXEMPTION CODE	COUNTY	TOWN
CURRENT OWNERS NAME	SCHOOL DISTRICT	LAND	TAX DESCRIPTION	TAXABLE VALUE	TAX AMOUNT
CURRENT OWNERS ADDRESS	PARCEL SIZE/GRID COORD	TOTAL	SPECIAL DISTRICTS		
***** 76.00-1-16 *****					
24111 Co Rte 47					BILL300669
76.00-1-16	210 1 Family Res		VET COM CT 41131	20,000	10,000
Taylor Frances	Carthage 226001	19,700	County Outside	61,300	452.22
PO Box 119	FRNT 94.00 DPTH 240.00	81,300	Town Wide	71,300	249.49
Great Bend, NY 13643	EAST-1049289 NRTH-1465220		FD301 Great Bend Fire Dist	81,300 TO	143.55
	FULL MARKET VALUE	81,300	Installment Fee		25.36
			TOTAL TAX ---		845.26**
	DATE #1 01/31/20	DATE #2 03/31/20	DATE #3 05/29/20		
	AMT DUE 307.12	AMT DUE 281.75	AMT DUE 281.75		
***** 76.00-1-17 *****					
24137 Co Rte 47					BILL300670
76.00-1-17	210 1 Family Res		SENIOR C 41802	13,260	0
Mcdermid Sandra M	Carthage 226001	23,300	SENIOR T/S 41806	0	23,205
24137 Co Rte 47	FRNT 121.00 DPTH 225.00	66,300	County Outside	53,040	391.28
Carthage, NY 13619	EAST-1049259 NRTH-1465318		Town Wide	43,095	150.80
	DEED BOOK 1679 PG-178		FD301 Great Bend Fire Dist	66,300 TO	117.06
	FULL MARKET VALUE	66,300	Installment Fee		19.77
			TOTAL TAX ---		659.14**
	DATE #1 01/31/20	DATE #2 03/31/20	DATE #3 05/29/20		
	AMT DUE 239.49	AMT DUE 219.71	AMT DUE 219.71		
***** 76.00-1-18.1 *****					
24165 Co Rte 47					BILL300671
76.00-1-18.1	210 1 Family Res		County Outside	96,200	709.68
Queary Paul R	Carthage 226001	34,500	Town Wide	96,200	336.62
Queary Tamara M	FRNT 265.00 DPTH 220.00	96,200	FD301 Great Bend Fire Dist	96,200 TO	169.86
24165 Co Rte 47	BANK 810		Installment Fee		36.48
Carthage, NY 13619	EAST-1049220 NRTH-1465479				
	DEED BOOK 1275 PG-1				
	FULL MARKET VALUE	96,200			
			TOTAL TAX ---		1,216.16**
	DATE #1 01/31/20	DATE #2 03/31/20	DATE #3 05/29/20		
	AMT DUE 441.88	AMT DUE 405.38	AMT DUE 405.38		
***** 76.00-1-18.2 *****					
24120 Pennock Rd					BILL300672
76.00-1-18.2	210 1 Family Res		VET COM CT 41131	20,000	10,000
Russell Steven C	Carthage 226001	30,500	County Outside	101,100	745.83
Wynette Francine	ACRES 1.21	121,100	Town Wide	111,100	388.76
RD 2 Pennock Rd	EAST-1048893 NRTH-1465184		FD301 Great Bend Fire Dist	121,100 TO	213.82
Carthage, NY 13619	FULL MARKET VALUE	121,100	Installment Fee		40.45
			TOTAL TAX ---		1,348.41**
	DATE #1 01/31/20	DATE #2 03/31/20	DATE #3 05/29/20		
	AMT DUE 489.92	AMT DUE 449.47	AMT DUE 449.47		

TAX MAP PARCEL NUMBER	PROPERTY LOCATION & CLASS	ASSESSMENT	EXEMPTION CODE	COUNTY	TOWN	TAX AMOUNT
CURRENT OWNERS NAME	SCHOOL DISTRICT	LAND	TAX DESCRIPTION	TAXABLE VALUE		
CURRENT OWNERS ADDRESS	PARCEL SIZE/GRID COORD	TOTAL	SPECIAL DISTRICTS			
***** 76.00-1-18.3 *****						
24148 Pennock Rd				76.00-1-18.3		BILL300673
76.00-1-18.3	210 1 Family Res		County Outside	90,300		666.16
Higgins Rodney J	Carthage 226001	30,700	Town Wide	90,300		315.98
Laurile Anne	ACRES 1.28	90,300	FD301 Great Bend Fire Dist	90,300	TO	159.44
24148 Pennock Rd	EAST-1049062 NRTH-1465304		Installment Fee			34.25
Carthage, NY 13619	FULL MARKET VALUE	90,300				
TOTAL TAX ---						1,141.58**
		DATE #1	01/31/20	DATE #2	03/31/20	DATE #3
		AMT DUE	414.79	AMT DUE	380.52	AMT DUE
						380.52
***** 76.00-1-19 *****						
24129 Pennock Rd				76.00-1-19		BILL300674
76.00-1-19	210 1 Family Res		VET COM CT 41131	20,000	10,000	
Carson John L	Carthage 226001	30,300	County Outside	130,500		962.72
Carson Carol D	ACRES 1.10	150,500	Town Wide	140,500		491.64
24129 Pennock Rd	EAST-1048814 NRTH-1465391		FD301 Great Bend Fire Dist	150,500	TO	265.73
Carthage, NY 13619	DEED BOOK 1803 PG-345		Installment Fee			51.60
TOTAL TAX ---						1,720.09**
		DATE #1	01/31/20	DATE #2	03/31/20	DATE #3
		AMT DUE	624.97	AMT DUE	573.36	AMT DUE
						573.36
***** 76.00-1-20 *****						
24051 Pennock Rd				76.00-1-20		BILL300675
76.00-1-20	210 1 Family Res		VET WAR CT 41121	12,000	6,000	
Moseley Scott	Carthage 226001	31,800	County Outside	114,700		846.16
Moseley Kenneth S	Moseley Kenneth & Linda-L	126,700	Town Wide	120,700		422.35
c/o Moseley Kenneth & Linda	ACRES 1.70		FD301 Great Bend Fire Dist	126,700	TO	223.71
PO Box 123	EAST-1048512 NRTH-1465124		Installment Fee			44.77
Great Bend, NY 13643	DEED BOOK 2014 PG-5420					
TOTAL TAX ---						1,492.22**
		DATE #1	01/31/20	DATE #2	03/31/20	DATE #3
		AMT DUE	542.19	AMT DUE	497.40	AMT DUE
						497.40
***** 76.00-1-21 *****						
24005 Pennock Rd				76.00-1-21		BILL300676
76.00-1-21	210 1 Family Res		VET COM C 41132	20,000	0	
Higgins Corey J	Carthage 226001	30,300	VET COM T 41133	0	10,000	
c/o Huff Amy L	Huff Amy L-LF Use	154,800	SENIOR C 41802	53,920	0	
24005 Pennock Rd	ACRES 1.11		SENIOR T/S 41806	0	72,400	
Carthage, NY 13619	EAST-1048120 NRTH-1464739		County Outside	80,880		596.66
TOTAL TAX ---						1,123.33**
		DATE #1	01/31/20	DATE #2	03/31/20	DATE #3
		AMT DUE	408.15	AMT DUE	374.44	AMT DUE
						374.44

STATE OF NEW YORK
COUNTY - Jefferson
TOWN - Champion
SWIS - 223089

2020 TOWN TAX ROLL
TAXABLE SECTION OF THE ROLL - 1
TAX MAP NUMBER SEQUENCE
UNIFORM PERCENT OF VALUE IS 100.00

PAGE 194
VALUATION DATE-JUL 01, 2018
TAXABLE STATUS DATE-MAR 01, 2019

TAX MAP PARCEL NUMBER	PROPERTY LOCATION & CLASS	ASSESSMENT	EXEMPTION CODE	COUNTY	TOWN	
CURRENT OWNERS NAME	SCHOOL DISTRICT	LAND	TAX DESCRIPTION	TAXABLE VALUE	TAX AMOUNT	
CURRENT OWNERS ADDRESS	PARCEL SIZE/GRID COORD	TOTAL	SPECIAL DISTRICTS			
***** 76.00-1-22.1 *****						
24009 Pennock Rd					BILL300677	
76.00-1-22.1	240 Rural res		County Outside	211,900	1,563.22	
Thomas Kevin	Carthage 226001	81,800	Town Wide	211,900	741.48	
Thomas Linda	ACRES 74.34	211,900	FD301 Great Bend Fire Dist	211,900 TO	374.15	
24009 Pennock Rd	EAST-1045888 NRTH-1465338		Installment Fee		80.37	
Carthage, NY 13619	DEED BOOK 1704 PG-103					
	FULL MARKET VALUE	211,900				
TOTAL TAX ---					2,678.85**	
	DATE #1	01/31/20	DATE #2	03/31/20	DATE #3	05/29/20
	AMT DUE	973.32	AMT DUE	892.95	AMT DUE	892.95
***** 76.00-1-22.2 *****						
W of Pennock Rd					BILL300678	
76.00-1-22.2	105 Vac farmland		County Outside	5,400	39.84	
Thomas Kevin B	Carthage 226001	5,400	Town Wide	5,400	18.90	
Thomas Linda S	ACRES 7.22	5,400	FD301 Great Bend Fire Dist	5,400 TO	9.53	
24009 Pennock Rd	EAST-1047263 NRTH-1464960		Installment Fee		2.05	
Carthage, NY 13619	DEED BOOK 2017 PG-8560					
	FULL MARKET VALUE	5,400				
TOTAL TAX ---					68.27**	
	DATE #1	01/31/20	DATE #2	03/31/20	DATE #3	05/29/20
	AMT DUE	24.82	AMT DUE	22.75	AMT DUE	22.75
***** 76.00-1-22.3 *****						
W of Pennock Rd					BILL300679	
76.00-1-22.3	120 Field crops		County Outside	24,300	179.26	
Murrock Darryl T	Carthage 226001	24,300	Town Wide	24,300	85.03	
24658 NYS Rte 283	ACRES 24.32	24,300	FD301 Great Bend Fire Dist	24,300 TO	42.91	
Watertown, NY 13601	EAST-1047360 NRTH-1465400		Installment Fee		9.22	
	DEED BOOK 2012 PG-17343					
	FULL MARKET VALUE	24,300				
TOTAL TAX ---					307.20**	
	DATE #1	01/31/20	DATE #2	03/31/20	DATE #3	05/29/20
	AMT DUE	111.62	AMT DUE	102.40	AMT DUE	102.40
***** 76.00-1-23 *****						
24006 Pennock Rd					BILL300680	
76.00-1-23	270 Mfg housing		County Outside	44,200	326.07	
Worden Dexter David	Carthage 226001	18,500	Town Wide	44,200	154.66	
Worden Linda Marie	Worden David D & Sandra-LF	44,200	FD301 Great Bend Fire Dist	44,200 TO	78.04	
c/o Dexter & Sandra Worden	FRNT 312.00 DPTH 85.00		Installment Fee		16.76	
PO Box 170	EAST-1048359 NRTH-1464683					
Great Bend, NY 13643	DEED BOOK 2015 PG-682					
	FULL MARKET VALUE	44,200				
TOTAL TAX ---					558.77**	
	DATE #1	01/31/20	DATE #2	03/31/20	DATE #3	05/29/20
	AMT DUE	203.03	AMT DUE	186.25	AMT DUE	186.25

STATE OF NEW YORK
COUNTY - Jefferson
TOWN - Champion
SWIS - 223089

2020 TOWN TAX ROLL
TAXABLE SECTION OF THE ROLL - 1
TAX MAP NUMBER SEQUENCE
UNIFORM PERCENT OF VALUE IS 100.00

PAGE 195
VALUATION DATE-JUL 01, 2018
TAXABLE STATUS DATE-MAR 01, 2019

TAX MAP PARCEL NUMBER	PROPERTY LOCATION & CLASS	ASSESSMENT	EXEMPTION CODE	COUNTY	TOWN	TAX AMOUNT
CURRENT OWNERS NAME	SCHOOL DISTRICT	LAND	TAX DESCRIPTION			
CURRENT OWNERS ADDRESS	PARCEL SIZE/GRID COORD	TOTAL	SPECIAL DISTRICTS			
***** 76.00-1-24 *****						
23970 Pennock Rd						BILL300681
76.00-1-24	210 1 Family Res		County Outside	111,500		822.55
Eisenhauer Ashley M	Carthage 226001	30,300	Town Wide	111,500		390.16
23970 Pennock Rd	ACRES 1.10 BANK 100	111,500	FD301 Great Bend Fire Dist	111,500	TO	196.87
Carthage, NY 13619	EAST-1048324 NRTH-1464491		Installment Fee			42.29
	DEED BOOK 2014 PG-7204					
	FULL MARKET VALUE	111,500				
TOTAL TAX ---						1,409.58**
	DATE #1	01/31/20	DATE #2	03/31/20	DATE #3	05/29/20
	AMT DUE	512.15	AMT DUE	469.86	AMT DUE	469.86
***** 76.00-1-25.1 *****						
Pennock Rd						BILL300682
76.00-1-25.1	113 Cattle farm		County Outside	278,700		2,056.01
Gerber Nathan	Carthage 226001	222,200	Town Wide	278,700		975.23
Gerber Juanita	ACRES 244.26	278,700	FD301 Great Bend Fire Dist	278,700	TO	492.09
22611 Taylor Rd	EAST-1048613 NRTH-1463489		Installment Fee			105.70
Black River, NY 13612	DEED BOOK 2018 PG-18045					
	FULL MARKET VALUE	278,700				
PRIOR OWNER ON 3/01/2019						
Gerber Nathan						
MAY BE SUBJECT TO PAYMENT UNDER RPTL483 UNTIL 2022						
TOTAL TAX ---						3,523.33**
	DATE #1	01/31/20	DATE #2	03/31/20	DATE #3	05/29/20
	AMT DUE	1,280.15	AMT DUE	1,174.44	AMT DUE	1,174.44
***** 76.00-1-25.2 *****						
23743 Pennock Rd						BILL300683
76.00-1-25.2	210 1 Family Res		County Outside	259,000		1,910.68
Ashcraft John L	Carthage 226001	32,500	Town Wide	259,000		906.29
Ashcraft Susan E	ACRES 2.01	259,000	FD301 Great Bend Fire Dist	259,000	TO	457.31
23743 Pennock Rd	EAST-1047871 NRTH-1463217		Installment Fee			98.23
Carthage, NY 13619	DEED BOOK 2011 PG-18078					
	FULL MARKET VALUE	259,000				
TOTAL TAX ---						3,274.28**
	DATE #1	01/31/20	DATE #2	03/31/20	DATE #3	05/29/20
	AMT DUE	1,189.67	AMT DUE	1,091.42	AMT DUE	1,091.42
***** 76.00-1-25.3 *****						
23851 Pennock Rd						BILL300684
76.00-1-25.3	210 1 Family Res		County Outside	111,500		822.55
Gockley Galen R	Carthage 226001	33,600	Town Wide	111,500		390.16
Gockley Donna D	ACRES 2.55	111,500	FD301 Great Bend Fire Dist	111,500	TO	196.87
23851 Pennock Rd	EAST-1047965 NRTH-1463690		Installment Fee			42.29
Carthage, NY 13619	DEED BOOK 2018 PG-18047					
	FULL MARKET VALUE	111,500				
MAY BE SUBJECT TO PAYMENT UNDER AGDIST LAW TIL 2023						
TOTAL TAX ---						1,409.58**
	DATE #1	01/31/20	DATE #2	03/31/20	DATE #3	05/29/20
	AMT DUE	512.15	AMT DUE	469.86	AMT DUE	469.86

STATE OF NEW YORK
COUNTY - Jefferson
TOWN - Champion
SWIS - 223089

2020 TOWN TAX ROLL
TAXABLE SECTION OF THE ROLL - 1
TAX MAP NUMBER SEQUENCE
UNIFORM PERCENT OF VALUE IS 100.00

PAGE 196
VALUATION DATE-JUL 01, 2018
TAXABLE STATUS DATE-MAR 01, 2019

TAX MAP PARCEL NUMBER	PROPERTY LOCATION & CLASS	ASSESSMENT	EXEMPTION CODE	COUNTY	TOWN	TAX AMOUNT
CURRENT OWNERS NAME	SCHOOL DISTRICT	LAND	TAX DESCRIPTION			
CURRENT OWNERS ADDRESS	PARCEL SIZE/GRID COORD	TOTAL	SPECIAL DISTRICTS			
76.00-1-25.4	23899 Pennock Rd 210 1 Family Res		County Outside	76.00-1-25.4		BILL300685 855.01
Gockley Andrew P	Carthage 226001	31,900	Town Wide			405.56
Gockley Natasha L	ACRES 1.74	115,900	FD301 Great Bend Fire Dist			204.64
23899 Pennock Rd	EAST-1048000 NRTH-1464090		Installment Fee			43.96
Carthage, NY 13619	DEED BOOK 2018 PG-18048					
	FULL MARKET VALUE	115,900				

MAY BE SUBJECT TO PAYMENT
UNDER AGDIST LAW TIL 2023

TOTAL TAX ---		1,465.21**			
DATE #1	01/31/20	DATE #2	03/31/20	DATE #3	05/29/20
AMT DUE	532.37	AMT DUE	488.40	AMT DUE	488.40

76.00-1-28.1	23528 Co Rte 47 241 Rural res&ag		AG DIST CO 41720	7,252	7,252	BILL300686 1,276.60
Erwin Robert K	Carthage 226001	89,300	County Outside			605.53
22220 Co Rte 47	ACRES 75.90	180,300	Town Wide			305.55
Carthage, NY 13619	EAST-1052002 NRTH-1461627		FD301 Great Bend Fire Dist			
	DEED BOOK 2017 PG-11413		7,252 EX			
	FULL MARKET VALUE	180,300	Installment Fee			65.63

MAY BE SUBJECT TO PAYMENT
UNDER AGDIST LAW TIL 2023

TOTAL TAX ---		2,187.68**			
DATE #1	01/31/20	DATE #2	03/31/20	DATE #3	05/29/20
AMT DUE	794.87	AMT DUE	729.22	AMT DUE	729.22

76.00-1-30.1	23372 Co Rte 47 720 Mine/quarry		County Outside	527,100		3,888.49
GraRok LLC	Carthage 226001	527,100	Town Wide			1,844.43
c/o Cynthia Carroll	Lots B C D	527,100	FD301 Great Bend Fire Dist			930.69
10423 Stoddard Rd	ACRES 286.27		Installment Fee			199.91
Copenhagen, NY 13626	EAST-1053767 NRTH-1460390					
	DEED BOOK 2016 PG-10231					
	FULL MARKET VALUE	527,100				

TOTAL TAX ---		6,663.61**			
DATE #1	01/31/20	DATE #2	03/31/20	DATE #3	05/29/20
AMT DUE	2,421.12	AMT DUE	2,221.20	AMT DUE	2,221.20

76.00-1-32	22851 Co Rte 47 210 1 Family Res		VET WAR CT 41121	12,000	6,000	BILL300688 623.37
Gebo Gary L	Carthage 226001	30,800	County Outside			316.68
Gebo Gertrude M	ACRES 1.30	96,500	Town Wide			170.39
22581 Co Rte 47	EAST-1051457 NRTH-1458570		FD301 Great Bend Fire Dist			33.31
Carthage, NY 13619	FULL MARKET VALUE	96,500	Installment Fee			

TOTAL TAX ---		1,110.44**			
DATE #1	01/31/20	DATE #2	03/31/20	DATE #3	05/29/20
AMT DUE	403.47	AMT DUE	370.14	AMT DUE	370.14

STATE OF NEW YORK
COUNTY - Jefferson
TOWN - Champion
SWIS - 223089

2020 TOWN TAX ROLL
TAXABLE SECTION OF THE ROLL - 1
TAX MAP NUMBER SEQUENCE
UNIFORM PERCENT OF VALUE IS 100.00

PAGE 197
VALUATION DATE-JUL 01, 2018
TAXABLE STATUS DATE-MAR 01, 2019

TAX MAP PARCEL NUMBER	PROPERTY LOCATION & CLASS	ASSESSMENT	EXEMPTION CODE	COUNTY	TOWN	TAX AMOUNT
CURRENT OWNERS NAME	SCHOOL DISTRICT	LAND	TAX DESCRIPTION			
CURRENT OWNERS ADDRESS	PARCEL SIZE/GRID COORD	TOTAL	SPECIAL DISTRICTS			
***** 76.00-1-33.1 *****						
22840	Co Rte 47					BILL300689
76.00-1-33.1	112 Dairy farm		AGSTORTANK 42100	6,000	6,000	
Hostetter Alice G	Carthage 226001	151,300	AG DIST CO 41720	51,634	51,634	
22840 Co Rte 47	ACRES 122.10	373,000	County Outside	315,366		2,326.50
Carthage, NY 13619	EAST-1052779 NRTH-1458348		Town Wide	315,366		1,103.53
	DEED BOOK 2018 PG-7766		School Relevy			803.05
MAY BE SUBJECT TO PAYMENT	FULL MARKET VALUE	373,000	FD301 Great Bend Fire Dist	315,366	TO	556.83
UNDER AGDIST LAW TIL 2023			57,634 EX			
			Installment Fee			143.70
			TOTAL TAX ---			4,789.91**
			DATE #1 01/31/20	DATE #2 03/31/20	DATE #3 05/29/20	
			AMT DUE 1,740.35	AMT DUE 1,596.63	AMT DUE 1,596.63	
***** 76.00-1-33.2 *****						
76.00-1-33.2	Co Rte 47					BILL300690
Hanson Aggregates NY Inc	720 Mine/quarry		County Outside	207,200		1,528.54
c/o Marvin F. Poer & Company	Carthage 226001	207,200	Town Wide	207,200		725.04
3520 Piedmont Rd Ste 410	ACRES 88.70	207,200	FD301 Great Bend Fire Dist	207,200	TO	365.85
Atlanta, GA 30355	EAST-1054955 NRTH-1457539		Installment Fee			78.58
	DEED BOOK 2004 PG-20366					
	FULL MARKET VALUE	207,200				
			TOTAL TAX ---			2,619.43**
			DATE #1 01/31/20	DATE #2 03/31/20	DATE #3 05/29/20	
			AMT DUE 951.73	AMT DUE 873.14	AMT DUE 873.14	
***** 76.00-1-33.4 *****						
76.00-1-33.4	Co Rte 47					BILL300691
Hostetter Alice G	105 Vac farmland		County Outside	400		2.95
22840 Co Rte 47	Carthage 226001	400	Town Wide	400		1.40
Carthage, NY 13619	ACRES 1.30	400	FD301 Great Bend Fire Dist	400	TO	.71
	EAST-1052461 NRTH-1457204		Installment Fee			.15
	DEED BOOK 2018 PG-7766					
	FULL MARKET VALUE	400				
			TOTAL TAX ---			5.06**
			DATE #1 01/31/20	DATE #2 03/31/20	DATE #3 05/29/20	
			AMT DUE 1.85	AMT DUE 1.68	AMT DUE 1.68	
***** 76.00-1-33.5 *****						
76.00-1-33.5	E of Co Rte 47					BILL300692
Hostetter Alice G	105 Vac farmland		County Outside	4,300		31.72
22840 Co Rte 47	Carthage 226001	4,300	Town Wide	4,300		15.05
Carthage, NY 13619	ACRES 8.50	4,300	FD301 Great Bend Fire Dist	4,300	TO	7.59
	EAST-1053330 NRTH-1457400		Installment Fee			1.63
	DEED BOOK 2018 PG-7766					
	FULL MARKET VALUE	4,300				
			TOTAL TAX ---			54.36**
			DATE #1 01/31/20	DATE #2 03/31/20	DATE #3 05/29/20	
			AMT DUE 19.75	AMT DUE 18.12	AMT DUE 18.12	

STATE OF NEW YORK
COUNTY - Jefferson
TOWN - Champion
SWIS - 223089

2 0 2 0 T O W N T A X R O L L
T A X A B L E SECTION OF THE ROLL - 1
TAX MAP NUMBER SEQUENCE
UNIFORM PERCENT OF VALUE IS 100.00

PAGE 198
VALUATION DATE-JUL 01, 2018
TAXABLE STATUS DATE-MAR 01, 2019

TAX MAP PARCEL NUMBER	PROPERTY LOCATION & CLASS	ASSESSMENT	EXEMPTION CODE	COUNTY	TOWN
CURRENT OWNERS NAME	SCHOOL DISTRICT	LAND	TAX DESCRIPTION	TAXABLE VALUE	TAX AMOUNT
CURRENT OWNERS ADDRESS	PARCEL SIZE/GRID COORD	TOTAL	SPECIAL DISTRICTS		
***** 76.00-1-34 *****					
22451 Co Rte 47					BILL300693
76.00-1-34	240 Rural res		County Outside	195,200	1,440.02
Danks Timothy Arthur	Carthage 226001	62,200	Town Wide	195,200	683.05
22451 Co Rte 47	ACRES 40.40 BANK 550	195,200	FD301 Great Bend Fire Dist	195,200 TO	344.66
Carthage, NY 13619	EAST-1052352 NRTH-1456184		Installment Fee		74.03
	FULL MARKET VALUE	195,200			
TOTAL TAX --- 2,467.73**					
	DATE #1 01/31/20	DATE #2 03/31/20	DATE #3 05/29/20		
	AMT DUE 896.62	AMT DUE 822.57	AMT DUE 822.57		
***** 76.00-1-35.1 *****					
33019 Co Rte 143					BILL300694
76.00-1-35.1	210 1 Family Res		VET WAR CT 41121	12,000 6,000	
Strife Scott C	Carthage 226001	39,800	County Outside	330,900	2,441.10
Strife Billie Jo	ACRES 7.78	342,900	Town Wide	336,900	1,178.88
33019 Co Rte 143	EAST-1049903 NRTH-1458797		FD301 Great Bend Fire Dist	342,900 TO	605.45
Carthage, NY 13619	DEED BOOK 1747 PG-241		Installment Fee		126.76
	FULL MARKET VALUE	342,900			
TOTAL TAX --- 4,225.43**					
	DATE #1 01/31/20	DATE #2 03/31/20	DATE #3 05/29/20		
	AMT DUE 1,535.25	AMT DUE 1,408.47	AMT DUE 1,408.47		
***** 76.00-1-35.2 *****					
33113 Co Rte 143					BILL300695
76.00-1-35.2	210 1 Family Res		County Outside	200,100	1,476.17
Agresti Kathleen C	Carthage 226001	34,400	Town Wide	200,100	700.19
33113 Co Rte 143	ACRES 2.96	200,100	FD301 Great Bend Fire Dist	200,100 TO	353.31
Carthage, NY 13619	EAST-1050338 NRTH-1458670		Installment Fee		75.89
	DEED BOOK 2009 PG-10661				
	FULL MARKET VALUE	200,100			
TOTAL TAX --- 2,529.67**					
	DATE #1 01/31/20	DATE #2 03/31/20	DATE #3 05/29/20		
	AMT DUE 919.12	AMT DUE 843.22	AMT DUE 843.22		
***** 76.00-1-35.3 *****					
33182 Co Rte 143					BILL300696
76.00-1-35.3	210 1 Family Res		County Outside	199,800	1,473.95
Gaines Thomas E	Carthage 226001	40,700	Town Wide	199,800	699.14
Gaines Charmaine L	ACRES 8.66 BANK 810	199,800	FD301 Great Bend Fire Dist	199,800 TO	352.78
33182 Co Rte 143	EAST-1050592 NRTH-1457443		Installment Fee		75.78
Carthage, NY 13619	DEED BOOK 1236 PG-111				
	FULL MARKET VALUE	199,800			
TOTAL TAX --- 2,525.87**					
	DATE #1 01/31/20	DATE #2 03/31/20	DATE #3 05/29/20		
	AMT DUE 917.75	AMT DUE 841.95	AMT DUE 841.95		

STATE OF NEW YORK
 COUNTY - Jefferson
 TOWN - Champion
 SWIS - 223089

2020 TOWN TAX ROLL
 TAXABLE SECTION OF THE ROLL - 1
 TAX MAP NUMBER SEQUENCE
 UNIFORM PERCENT OF VALUE IS 100.00

PAGE 199
 VALUATION DATE-JUL 01, 2018
 TAXABLE STATUS DATE-MAR 01, 2019

TAX MAP PARCEL NUMBER	PROPERTY LOCATION & CLASS	ASSESSMENT	EXEMPTION CODE	COUNTY	TOWN	TAX AMOUNT
CURRENT OWNERS NAME	SCHOOL DISTRICT	LAND	TAX DESCRIPTION	TAXABLE VALUE		
CURRENT OWNERS ADDRESS	PARCEL SIZE/GRID COORD	TOTAL	SPECIAL DISTRICTS			
***** 76.00-1-35.4 *****						
76.00-1-35.4	S of Co Rte 143			76.00-1-35.4		BILL300697
Hostetter Alice G	105 Vac farmland		AG DIST CO 41720	31,502	31,502	
22840 Co Rte 47	Carthage 226001	71,500	County Outside	39,998		295.07
Carthage, NY 13619	ACRES 85.60	71,500	Town Wide	39,998		139.96
	EAST-1050569 NRTH-1455662		School Relevy			112.29
	DEED BOOK 2018 PG-7766		FD301 Great Bend Fire Dist	39,998	TO	70.62
MAY BE SUBJECT TO PAYMENT	FULL MARKET VALUE	71,500	31,502 EX			
UNDER AGDIST LAW TIL 2023			Installment Fee			18.54
			TOTAL TAX ---			617.94**
			DATE #1 01/31/20	DATE #2 03/31/20	DATE #3 05/29/20	
			AMT DUE 224.52	AMT DUE 205.98	AMT DUE 205.98	
***** 76.00-1-35.5 *****						
76.00-1-35.5	33187 Co Rte 143			76.00-1-35.5		BILL300698
Parcels Phillip A	210 1 Family Res		County Outside	226,300		1,669.45
Parcels Alina S	Carthage 226001	35,600	Town Wide	226,300		791.87
3748 Sykes Ln	ACRES 3.76	226,300	FD301 Great Bend Fire Dist	226,300	TO	399.57
Wahiawa, HI 96786	EAST-1050750 NRTH-1458530		Installment Fee			85.83
	DEED BOOK 2017 PG-6045					
	FULL MARKET VALUE	226,300				
			TOTAL TAX ---			2,860.89**
			DATE #1 01/31/20	DATE #2 03/31/20	DATE #3 05/29/20	
			AMT DUE 1,039.46	AMT DUE 953.63	AMT DUE 953.63	
***** 76.00-1-35.6 *****						
76.00-1-35.6	32984 Co Rte 143			76.00-1-35.6		BILL300699
Hadley Kevin H	240 Rural res		County Outside	239,800		1,769.04
Hadley Sandra L	Carthage 226001	75,600	Town Wide	239,800		839.11
32984 Co Rte 143	ACRES 76.50	239,800	FD301 Great Bend Fire Dist	239,800	TO	423.41
Carthage, NY 13619	EAST-1049459 NRTH-1456900		Installment Fee			90.95
	DEED BOOK 1335 PG-262					
	FULL MARKET VALUE	239,800				
			TOTAL TAX ---			3,031.56**
			DATE #1 01/31/20	DATE #2 03/31/20	DATE #3 05/29/20	
			AMT DUE 1,101.47	AMT DUE 1,010.52	AMT DUE 1,010.52	
***** 76.00-1-35.7 *****						
76.00-1-35.7	33135 Co Rte 143			76.00-1-35.7		BILL300700
Beirman Edwin F Sr	210 1 Family Res		VET WAR CT 41121	12,000	6,000	
Beirman Bonnie M	Carthage 226001	35,100	County Outside	121,600		897.06
33135 Co Rte 143	ACRES 3.47	133,600	Town Wide	127,600		446.50
Carthage, NY 13619	EAST-1050543 NRTH-1458606		School Relevy			189.94
	DEED BOOK 1702 PG-333		FD301 Great Bend Fire Dist	133,600	TO	235.89
	FULL MARKET VALUE	133,600	Installment Fee			53.08
			TOTAL TAX ---			1,769.39**
			DATE #1 01/31/20	DATE #2 03/31/20	DATE #3 05/29/20	
			AMT DUE 642.89	AMT DUE 589.79	AMT DUE 589.79	

STATE OF NEW YORK
COUNTY - Jefferson
TOWN - Champion
SWIS - 223089

2 0 2 0 T O W N T A X R O L L
T A X A B L E SECTION OF THE ROLL - 1
TAX MAP NUMBER SEQUENCE
UNIFORM PERCENT OF VALUE IS 100.00

PAGE 200
VALUATION DATE-JUL 01, 2018
TAXABLE STATUS DATE-MAR 01, 2019

TAX MAP PARCEL NUMBER	PROPERTY LOCATION & CLASS	ASSESSMENT	EXEMPTION CODE	COUNTY	TOWN	TAX AMOUNT
CURRENT OWNERS NAME	SCHOOL DISTRICT	LAND	TAX DESCRIPTION			
CURRENT OWNERS ADDRESS	PARCEL SIZE/GRID COORD	TOTAL	SPECIAL DISTRICTS			
***** 76.00-1-37.1 *****						
76.00-1-37.1	Co Rte 143					BILL300701
Gerber Nathan J	105 Vac farmland		AG DIST CO 41720	12,987	12,987	
Gerber Juanita M	Carthage 226001	37,700	County Outside	24,713		182.31
24403 Co Rte 47	ACRES 35.50	37,700	Town Wide	24,713		86.48
Carthage, NY 13619	EAST-1048902 NRTH-1458104		FD301 Great Bend Fire Dist	24,713	TO	43.64
	DEED BOOK 2019 PG-16883		12,987 EX			
	FULL MARKET VALUE	37,700	Installment Fee			9.37

PRIOR OWNER ON 3/01/2019
Riner Bradley T

MAY BE SUBJECT TO PAYMENT
UNDER AGDIST LAW TIL 2023

TOTAL TAX ---						312.43**
DATE #1	01/31/20	DATE #2	03/31/20	DATE #3	05/29/20	
AMT DUE	113.52	AMT DUE	104.14	AMT DUE	104.14	
***** 76.00-1-41.1 *****						

***** 76.00-1-41.1 *****						
76.00-1-41.1	32592 Co Rte 143					BILL300702
Moseley Christine E	112 Dairy farm		AG DIST CO 41720	14,710	14,710	
32457 Co Rte 143	Carthage 226001	36,200	County Outside	25,090		185.09
Black River, NY 13612	ACRES 40.84	39,800	Town Wide	25,090		87.80
	EAST-1046300 NRTH-1459000		FD301 Great Bend Fire Dist	25,090	TO	44.30
	DEED BOOK 2015 PG-16358		14,710 EX			
	FULL MARKET VALUE	39,800	Installment Fee			9.52

MAY BE SUBJECT TO PAYMENT
UNDER AGDIST LAW TIL 2023

TOTAL TAX ---						317.19**
DATE #1	01/31/20	DATE #2	03/31/20	DATE #3	05/29/20	
AMT DUE	115.25	AMT DUE	105.73	AMT DUE	105.73	
***** 76.00-1-41.6 *****						

***** 76.00-1-41.6 *****						
76.00-1-41.6	Co Rte 143					BILL300703
Clark Douglas J Jr	241 Rural res&ag		AG DIST CO 41720	9,805	9,805	
Clark Janie	Carthage 226001	53,700	County Outside	179,795		1,326.37
32592 Co Rte 143	Lot 3	189,600	Town Wide	179,795		629.14
Black River, NY 13612	ACRES 26.72		FD301 Great Bend Fire Dist	179,795	TO	317.46
	EAST-1047100 NRTH-1458600		9,805 EX			
	FULL MARKET VALUE	189,600	Installment Fee			68.19

MAY BE SUBJECT TO PAYMENT
UNDER AGDIST LAW TIL 2023

TOTAL TAX ---						2,272.97**
DATE #1	01/31/20	DATE #2	03/31/20	DATE #3	05/29/20	
AMT DUE	825.86	AMT DUE	757.65	AMT DUE	757.65	

STATE OF NEW YORK
COUNTY - Jefferson
TOWN - Champion
SWIS - 223089

2020 TOWN TAX ROLL
TAXABLE SECTION OF THE ROLL - 1
TAX MAP NUMBER SEQUENCE
UNIFORM PERCENT OF VALUE IS 100.00

PAGE 201
VALUATION DATE-JUL 01, 2018
TAXABLE STATUS DATE-MAR 01, 2019

TAX MAP PARCEL NUMBER	PROPERTY LOCATION & CLASS	ASSESSMENT	EXEMPTION CODE	COUNTY	TOWN	TAX AMOUNT
CURRENT OWNERS NAME	SCHOOL DISTRICT	LAND	TAX DESCRIPTION			
CURRENT OWNERS ADDRESS	PARCEL SIZE/GRID COORD	TOTAL	SPECIAL DISTRICTS			
***** 76.00-1-42.11 *****						
32108 Co Rte 143						BILL300704
76.00-1-42.11	210 1 Family Res		VET WAR CT 41121	12,000	6,000	
Campbell Jennifer C	Carthage 226001	36,500	County Outside	106,100		782.71
Campbell Arthur W III	ACRES 12.22	118,100	Town Wide	112,100		392.26
32108 Co Rte 143	EAST-1044288 NRTH-1459587		FD301 Great Bend Fire Dist	118,100	TO	208.53
Black River, NY 13612	DEED BOOK 2013 PG-7869		Installment Fee			41.51
	FULL MARKET VALUE	118,100				
TOTAL TAX ---						1,383.50**
	DATE #1	01/31/20	DATE #2	03/31/20	DATE #3	05/29/20
	AMT DUE	502.69	AMT DUE	461.16	AMT DUE	461.16
***** 76.00-1-42.12 *****						
32050 Co Rte 143						BILL300705
76.00-1-42.12	210 1 Family Res		County Outside	195,900		1,445.18
Stephens Robert B	Carthage 226001	30,100	Town Wide	195,900		685.49
Stephens Shasta M	ACRES 1.05	195,900	FD301 Great Bend Fire Dist	195,900	TO	345.90
32050 Co Rte 143	EAST-1044253 NRTH-1460385		Installment Fee			74.30
Black River, NY 13612	DEED BOOK 2015 PG-9916					
	FULL MARKET VALUE	195,900				
TOTAL TAX ---						2,476.57**
	DATE #1	01/31/20	DATE #2	03/31/20	DATE #3	05/29/20
	AMT DUE	899.83	AMT DUE	825.52	AMT DUE	825.52
***** 76.00-1-42.21 *****						
Co Rte 143						BILL300706
76.00-1-42.21	105 Vac farmland		County Outside	7,300		53.85
Gerber Nathan J	Carthage 226001	7,300	Town Wide	7,300		25.54
Gerber Juanita M	ACRES 18.78	7,300	FD301 Great Bend Fire Dist	7,300	TO	12.89
24403 Co Rte 47	EAST-1044622 NRTH-1459298		Installment Fee			2.77
Carthage, NY 13619	DEED BOOK 2019 PG-16891					
	FULL MARKET VALUE	7,300				
TOTAL TAX ---						92.28**
	DATE #1	01/31/20	DATE #2	03/31/20	DATE #3	05/29/20
	AMT DUE	33.53	AMT DUE	30.76	AMT DUE	30.76
***** 76.00-1-42.22 *****						
32178 Co Rte 143						BILL300707
76.00-1-42.22	210 1 Family Res		County Outside	239,700		1,768.30
Marcel Joseph M	Carthage 226001	34,500	Town Wide	239,700		838.76
32178 Co Rte 143	ACRES 3.00 BANK 810	239,700	FD301 Great Bend Fire Dist	239,700	TO	423.23
Black River, NY 13612	EAST-1044820 NRTH-1460050		PR998 Pro Rated C	78.33	MT	78.33
	DEED BOOK 2019 PG-9620		PR999 Pro Rated T	18.99	MT	18.99
	FULL MARKET VALUE	239,700	Installment Fee			93.83
TOTAL TAX ---						3,127.61**
	DATE #1	01/31/20	DATE #2	03/31/20	DATE #3	05/29/20
	AMT DUE	1,136.38	AMT DUE	1,042.53	AMT DUE	1,042.53

STATE OF NEW YORK
COUNTY - Jefferson
TOWN - Champion
SWIS - 223089

2020 TOWN TAX ROLL
TAXABLE SECTION OF THE ROLL - 1
TAX MAP NUMBER SEQUENCE
UNIFORM PERCENT OF VALUE IS 100.00

PAGE 202
VALUATION DATE-JUL 01, 2018
TAXABLE STATUS DATE-MAR 01, 2019

TAX MAP PARCEL NUMBER	PROPERTY LOCATION & CLASS	ASSESSMENT	EXEMPTION CODE	COUNTY	TOWN	TAX AMOUNT
CURRENT OWNERS NAME	SCHOOL DISTRICT	LAND	TAX DESCRIPTION			
CURRENT OWNERS ADDRESS	PARCEL SIZE/GRID COORD	TOTAL	SPECIAL DISTRICTS			
***** 76.00-1-43.1 *****						
76.00-1-43.1	Co Rte 143					BILL300708
Hanlon Michael	322 Rural vac>10		County Outside	76.00-1-43.1		304.68
29288 Hadley Rd	Carthage 226001	41,300	Town Wide			144.52
Black River, NY 13612	Hanlon Contract	41,300	FD301 Great Bend Fire Dist			72.92
	ACRES 54.09		Installment Fee			15.66
	EAST-1044654 NRTH-1461802					
	DEED BOOK 2009 PG-8670					
	FULL MARKET VALUE	41,300				
TOTAL TAX ---						522.12**
	DATE #1	01/31/20	DATE #2	03/31/20	DATE #3	05/29/20
	AMT DUE	189.70	AMT DUE	174.04	AMT DUE	174.04
***** 76.00-1-43.2 *****						
76.00-1-43.2	32101 Co Rte 143					BILL300709
OConnor Sean	210 1 Family Res		County Outside			840.26
32101 Co Rte 143	Carthage 226001	31,300	Town Wide			398.56
Black River, NY 13612	ACRES 1.50 BANK 810	113,900	FD301 Great Bend Fire Dist			201.11
	EAST-1044517 NRTH-1460611		Installment Fee			43.20
	DEED BOOK 2012 PG-4715					
	FULL MARKET VALUE	113,900				
TOTAL TAX ---						1,439.93**
	DATE #1	01/31/20	DATE #2	03/31/20	DATE #3	05/29/20
	AMT DUE	523.19	AMT DUE	479.97	AMT DUE	479.97
***** 76.00-1-43.3 *****						
76.00-1-43.3	32019 Co Rte 143					BILL300710
Piper James R	210 1 Family Res		County Outside			743.62
32019 Co Rte 143	Carthage 226001	31,000	Town Wide			352.72
Black River, NY 13612	ACRES 1.41 BANK 750	100,800	FD301 Great Bend Fire Dist			177.98
	EAST-1044140 NRTH-1460711		Installment Fee			38.23
	DEED BOOK 2005 PG-11690					
	FULL MARKET VALUE	100,800				
TOTAL TAX ---						1,274.32**
	DATE #1	01/31/20	DATE #2	03/31/20	DATE #3	05/29/20
	AMT DUE	463.01	AMT DUE	424.77	AMT DUE	424.77
***** 76.00-1-44.1 *****						
76.00-1-44.1	Co Rte 143					BILL300711
Hanlon Michael	323 Vacant rural		County Outside			238.28
29288 Hadley Rd	Carthage 226001	32,300	Town Wide			113.02
Black River, NY 13612	ACRES 43.46	32,300	FD301 Great Bend Fire Dist			57.03
	EAST-1043692 NRTH-1462148		Installment Fee			12.25
	DEED BOOK 2003 PG-21278					
	FULL MARKET VALUE	32,300				
TOTAL TAX ---						408.33**
	DATE #1	01/31/20	DATE #2	03/31/20	DATE #3	05/29/20
	AMT DUE	148.36	AMT DUE	136.11	AMT DUE	136.11

STATE OF NEW YORK
COUNTY - Jefferson
TOWN - Champion
SWIS - 223089

2020 TOWN TAX ROLL
TAXABLE SECTION OF THE ROLL - 1
TAX MAP NUMBER SEQUENCE
UNIFORM PERCENT OF VALUE IS 100.00

PAGE 203
VALUATION DATE-JUL 01, 2018
TAXABLE STATUS DATE-MAR 01, 2019

TAX MAP PARCEL NUMBER	PROPERTY LOCATION & CLASS	ASSESSMENT	EXEMPTION CODE	COUNTY	TOWN	TAX AMOUNT
CURRENT OWNERS NAME	SCHOOL DISTRICT	LAND	TAX DESCRIPTION			
CURRENT OWNERS ADDRESS	PARCEL SIZE/GRID COORD	TOTAL	SPECIAL DISTRICTS			
***** 76.00-1-44.2 *****						
32318 Co Rte 143						BILL300712
76.00-1-44.2	241 Rural res&ag		County Outside	208,200		1,535.92
Gerber Nathan J	Carthage 226001	138,000	Town Wide	208,200		728.53
Gerber Juanita M	ACRES 104.82	208,200	FD301 Great Bend Fire Dist	208,200	TO	367.61
22611 Taylor Rd	EAST-1045303 NRTH-1459154		Installment Fee			78.96
Black River, NY 13612	DEED BOOK 2019 PG-762					
	FULL MARKET VALUE	208,200				

PRIOR OWNER ON 3/01/2019
Gerber Nathan J

MAY BE SUBJECT TO PAYMENT
UNDER AGDIST LAW TIL 2023

TOTAL TAX ---						2,632.06**
DATE #1	01/31/20	DATE #2	03/31/20	DATE #3	05/29/20	
AMT DUE	956.32	AMT DUE	877.35	AMT DUE	877.35	

***** 76.00-1-44.3 *****						
S of Co Rte 143 BILL300713						
76.00-1-44.3	851 Solid waste		County Outside	57,700		425.66
Laidlaw Waste Systems	Carthage 226001	57,700	Town Wide	57,700		201.90
Republic Services Inc	ACRES 28.86	57,700	FD301 Great Bend Fire Dist	57,700	TO	101.88
c/o Property Tax Dept	EAST-1043393 NRTH-1457729		Installment Fee			21.88
PO Box 29246	DEED BOOK 1151 PG-00270					
Phoenix, AZ 85038	FULL MARKET VALUE	57,700				

TOTAL TAX ---						729.44**
DATE #1	01/31/20	DATE #2	03/31/20	DATE #3	05/29/20	
AMT DUE	265.04	AMT DUE	243.14	AMT DUE	243.14	

***** 76.00-1-44.41 *****						
32010 Co Rte 143 BILL300714						
76.00-1-44.41	210 1 Family Res		VET COM CT 41131	20,000	10,000	
Lundquist Lloyd D	Carthage 226001	40,400	VET DIS CT 41141	40,000	20,000	
Oatman Karen S	ACRES 15.78	160,700	County Outside	100,700		742.88
32010 Co Rte 143	EAST-1043858 NRTH-1459863		Town Wide	130,700		457.35
Black River, NY 13612	DEED BOOK 2014 PG-3039		FD301 Great Bend Fire Dist	160,700	TO	283.74
	FULL MARKET VALUE	160,700	Installment Fee			44.52

TOTAL TAX ---						1,483.97**
DATE #1	01/31/20	DATE #2	03/31/20	DATE #3	05/29/20	
AMT DUE	539.19	AMT DUE	494.65	AMT DUE	494.65	

***** 76.00-1-44.42 *****						
32030 Co Rte 143 BILL300715						
76.00-1-44.42	210 1 Family Res		County Outside	154,900		1,142.72
Steria Mary K	Carthage 226001	31,400	Town Wide	154,900		542.03
32030 Co Rte 143	ACRES 1.57 BANK 550	154,900	FD301 Great Bend Fire Dist	154,900	TO	273.50
Black River, NY 13612	EAST-1044150 NRTH-1460400		Installment Fee			58.75
	DEED BOOK 2015 PG-5062					
	FULL MARKET VALUE	154,900				

TOTAL TAX ---						1,958.25**
DATE #1	01/31/20	DATE #2	03/31/20	DATE #3	05/29/20	
AMT DUE	711.50	AMT DUE	652.75	AMT DUE	652.75	

STATE OF NEW YORK
COUNTY - Jefferson
TOWN - Champion
SWIS - 223089

2020 TOWN TAX ROLL
TAXABLE SECTION OF THE ROLL - 1
TAX MAP NUMBER SEQUENCE
UNIFORM PERCENT OF VALUE IS 100.00

PAGE 204
VALUATION DATE-JUL 01, 2018
TAXABLE STATUS DATE-MAR 01, 2019

TAX MAP PARCEL NUMBER	PROPERTY LOCATION & CLASS	ASSESSMENT	EXEMPTION CODE	COUNTY	TOWN	TAX AMOUNT
CURRENT OWNERS NAME	SCHOOL DISTRICT	LAND	TAX DESCRIPTION			
CURRENT OWNERS ADDRESS	PARCEL SIZE/GRID COORD	TOTAL	SPECIAL DISTRICTS			
***** 76.00-1-44.51 *****						
76.00-1-44.51	Co Rte 143					BILL300716
Snyder Mark W	311 Res vac land		County Outside	18,600		137.21
16661 Co Rte 155	Carthage 226001	18,600	Town Wide	18,600		65.09
Watertown, NY 13601	Lots C	18,600	School Relevy			159.78
	ACRES 2.57		FD301 Great Bend Fire Dist	18,600	TO	32.84
	EAST-1043431 NRTH-1461086		Installment Fee			11.85
	DEED BOOK 2010 PG-13110					
	FULL MARKET VALUE	18,600				
TOTAL TAX ---						394.92**
	DATE #1	01/31/20	DATE #2	03/31/20	DATE #3	05/29/20
	AMT DUE	143.49	AMT DUE	131.64	AMT DUE	131.64
***** 76.00-1-44.52 *****						
76.00-1-44.52	31951 Co Rte 143					BILL300717
Childers Jackie D Jr	210 1 Family Res		VET COM CT 41131	20,000	10,000	
Childers Shirley A	Carthage 226001	33,600	County Outside	125,500		925.83
31951 Co Rte 143	ACRES 2.56 BANK 810	145,500	Town Wide	135,500		474.14
Black River, NY 13612	EAST-1043700 NRTH-1461000		FD301 Great Bend Fire Dist	145,500	TO	256.91
	DEED BOOK 2007 PG-3680		Installment Fee			49.71
	FULL MARKET VALUE	145,500				
TOTAL TAX ---						1,656.88**
	DATE #1	01/31/20	DATE #2	03/31/20	DATE #3	05/29/20
	AMT DUE	602.01	AMT DUE	552.29	AMT DUE	552.29
***** 76.00-1-44.53 *****						
76.00-1-44.53	31865 Co Rte 143					BILL300718
Burch Andrew M	210 1 Family Res		County Outside	218,800		1,614.12
Burch Veronica M	Carthage 226001	33,600	Town Wide	218,800		765.63
31865 Co Rte 143	Lot B	218,800	FD301 Great Bend Fire Dist	218,800	TO	386.33
Black River, NY 13612	ACRES 2.56 BANK 810		Installment Fee			82.98
	EAST-1043344 NRTH-1461102					
	DEED BOOK 2016 PG-1521					
	FULL MARKET VALUE	218,800				
TOTAL TAX ---						2,766.08**
	DATE #1	01/31/20	DATE #2	03/31/20	DATE #3	05/29/20
	AMT DUE	1,005.02	AMT DUE	922.02	AMT DUE	922.02
***** 76.00-1-44.54 *****						
76.00-1-44.54	31847 Co Rte 143					BILL300719
McGriff Christopher	210 1 Family Res		County Outside	184,500		1,361.08
31874 Co Rte 143	Carthage 226001	33,800	Town Wide	184,500		645.60
Carthage, NY 13619	Lot A	184,500	FD301 Great Bend Fire Dist	184,500	TO	325.77
	ACRES 2.64 BANK 810		Installment Fee			69.97
	EAST-1043107 NRTH-1461172					
	DEED BOOK 2019 PG-11707					
	FULL MARKET VALUE	184,500				
TOTAL TAX ---						2,332.45**
	DATE #1	01/31/20	DATE #2	03/31/20	DATE #3	05/29/20
	AMT DUE	847.46	AMT DUE	777.48	AMT DUE	777.48

STATE OF NEW YORK
COUNTY - Jefferson
TOWN - Champion
SWIS - 223089

2 0 2 0 T O W N T A X R O L L
T A X A B L E SECTION OF THE ROLL - 1
TAX MAP NUMBER SEQUENCE
UNIFORM PERCENT OF VALUE IS 100.00

PAGE 205
VALUATION DATE-JUL 01, 2018
TAXABLE STATUS DATE-MAR 01, 2019

TAX MAP PARCEL NUMBER PROPERTY LOCATION & CLASS ASSESSMENT EXEMPTION CODE-----COUNTY-----TOWN-----
CURRENT OWNERS NAME SCHOOL DISTRICT LAND TAX DESCRIPTION TAXABLE VALUE
CURRENT OWNERS ADDRESS PARCEL SIZE/GRID COORD TOTAL SPECIAL DISTRICTS
***** 76.00-1-45.1 *****
31830/920 Co Rte 143 120 Field crops AG DIST CO 41720 13,207 13,207
76.00-1-45.1 Carthage 226001 29,300 County Outside 16,093 118.72
Gerber Nathan J ACRES 32.30 29,300 Town Wide 16,093 56.31
Gerber Juanita M EAST-1043186 NRTH-1459657 FD301 Great Bend Fire Dist 16,093 TO 28.41
24403 Co Rte 47 DEED BOOK 2019 PG-16891 13,207 EX
Carthage, NY 13619 FULL MARKET VALUE 29,300 Installment Fee 6.10

PRIOR OWNER ON 3/01/2019
Riner Bradley T

MAY BE SUBJECT TO PAYMENT
UNDER AGDIST LAW TIL 2023

TOTAL TAX --- 203.44**
DATE #1 01/31/20 DATE #2 03/31/20 DATE #3 05/29/20
AMT DUE 73.92 AMT DUE 67.81 AMT DUE 67.81

***** 76.00-1-45.2 *****
31874 Co Rte 143 210 1 Family Res VET DIS CT 41141 21,200 20,000
76.00-1-45.2 Carthage 226001 31,900 VET COM CT 41131 10,600 10,000
Marcel Joseph M ACRES 1.77 42,400 County Outside 10,600 78.20
32178 Co Rte 143 EAST-1043329 NRTH-1460662 Town Wide 12,400 43.39
Black River, NY 13612 DEED BOOK 2011 PG-12591 FD301 Great Bend Fire Dist 42,400 TO 74.86
PRIOR OWNER ON 3/01/2019 FULL MARKET VALUE 42,400 Installment Fee 5.89
Marcel Joseph M

TOTAL TAX --- 196.45**
DATE #1 01/31/20 DATE #2 03/31/20 DATE #3 05/29/20
AMT DUE 71.38 AMT DUE 65.48 AMT DUE 65.48

***** 76.00-1-46 *****
23080 Co Rte 47 720 Mine/quarry County Outside 544,900 4,019.80
76.00-1-46 Carthage 226001 243,300 Town Wide 544,900 1,906.72
Hanson Aggregates NY Inc ACRES 82.99 544,900 FD301 Great Bend Fire Dist 544,900 TO 962.12
c/o Marvin F. Poer & Company EAST-1055097 NRTH-1459038 Installment Fee 206.66
3520 Piedmont Rd Ste 410 DEED BOOK 1717 PG-242
Atlanta, GA 30355 FULL MARKET VALUE 544,900

TOTAL TAX --- 6,888.64**
DATE #1 01/31/20 DATE #2 03/31/20 DATE #3 05/29/20
AMT DUE 2,502.88 AMT DUE 2,296.21 AMT DUE 2,296.21

***** 76.00-2-2.1 *****
23281 Mosher Rd 210 1 Family Res County Outside 170,100 1,254.85
76.00-2-2.1 Carthage 226001 37,700 Town Wide 170,100 595.22
Martin Jay R ACRES 7.19 170,100 School Relevy 170,100 TO 1,461.19
Martin Miriam K EAST-1056750 NRTH-1461920 FD301 Great Bend Fire Dist 170,100 TO 300.34
23281 Mosher Rd DEED BOOK 2019 PG-14623 Installment Fee 108.35
Carthage, NY 13619 FULL MARKET VALUE 170,100

PRIOR OWNER ON 3/01/2019
Young John E

TOTAL TAX --- 3,611.60**
DATE #1 01/31/20 DATE #2 03/31/20 DATE #3 05/29/20

AMT DUE 1,312.23 AMT DUE 1,203.86 AMT DUE 1,203.86

TAX MAP PARCEL NUMBER	PROPERTY LOCATION & CLASS	ASSESSMENT	EXEMPTION CODE	COUNTY	TOWN	TAX AMOUNT
CURRENT OWNERS NAME	SCHOOL DISTRICT	LAND	TAX DESCRIPTION			
CURRENT OWNERS ADDRESS	PARCEL SIZE/GRID COORD	TOTAL	SPECIAL DISTRICTS			
76.00-2-2.2	23168 Mosher Rd 210 1 Family Res		County Outside	76.00-2-2.2		BILL300724 1,956.42
Purington Reggie D	Carthage 226001	36,500	Town Wide			927.99
Purington Kit E	ACRES 4.50	265,200	FD301 Great Bend Fire Dist			468.26
23168 Mosher Rd	EAST-1055676 NRTH-1461266		Installment Fee			100.58
Carthage, NY 13619	DEED BOOK 925 PG-00541					
	FULL MARKET VALUE	265,200				
TOTAL TAX ---						3,352.67**
	DATE #1	01/31/20	DATE #2	03/31/20	DATE #3	05/29/20
	AMT DUE	1,218.15	AMT DUE	1,117.55	AMT DUE	1,117.55
76.00-2-2.3	23178 Mosher Rd 330 Vacant comm		County Outside	76.00-2-2.3		BILL300725 199.92
GraRok LLC	Carthage 226001	27,100	Town Wide			94.83
c/o Cynthia Carroll	ACRES 3.71	27,100	FD301 Great Bend Fire Dist			47.85
10423 Stoddard Rd	EAST-1056209 NRTH-1461320		Installment Fee			10.28
Copenhagen, NY 13626	DEED BOOK 2016 PG-10231					
	FULL MARKET VALUE	27,100				
TOTAL TAX ---						342.60**
	DATE #1	01/31/20	DATE #2	03/31/20	DATE #3	05/29/20
	AMT DUE	124.48	AMT DUE	114.20	AMT DUE	114.20
76.00-2-2.4	23281 Mosher Rd 321 Abandoned ag		County Outside	76.00-2-2.4		BILL300726 739.19
GraRok LLC	Carthage 226001	100,200	Town Wide			350.62
c/o Cynthia Carroll	Lot A	100,200	FD301 Great Bend Fire Dist			176.92
10423 Stoddard Rd	ACRES 157.11		Installment Fee			38.00
Copenhagen, NY 13626	EAST-1057487 NRTH-1461177					
	DEED BOOK 2016 PG-10231					
	FULL MARKET VALUE	100,200				
TOTAL TAX ---						1,266.73**
	DATE #1	01/31/20	DATE #2	03/31/20	DATE #3	05/29/20
	AMT DUE	460.25	AMT DUE	422.24	AMT DUE	422.24
76.00-2-2.5	Mosher Rd 105 Vac farmland		County Outside	76.00-2-2.5		BILL300727 33.20
McBride Gregory L	Carthage 226001	4,500	Town Wide			15.75
McBride Louise A	ACRES 4.92	4,500	FD301 Great Bend Fire Dist			7.95
PO Box 80	EAST-1056565 NRTH-1462235		Installment Fee			1.71
Great Bend NY, NY 13634	DEED BOOK 2017 PG-10635					
	FULL MARKET VALUE	4,500				
TOTAL TAX ---						56.90**
	DATE #1	01/31/20	DATE #2	03/31/20	DATE #3	05/29/20
	AMT DUE	20.69	AMT DUE	18.96	AMT DUE	18.96

STATE OF NEW YORK
COUNTY - Jefferson
TOWN - Champion
SWIS - 223089

2020 TOWN TAX ROLL
TAXABLE SECTION OF THE ROLL - 1
TAX MAP NUMBER SEQUENCE
UNIFORM PERCENT OF VALUE IS 100.00

PAGE 207
VALUATION DATE-JUL 01, 2018
TAXABLE STATUS DATE-MAR 01, 2019

TAX MAP PARCEL NUMBER	PROPERTY LOCATION & CLASS	ASSESSMENT	EXEMPTION CODE	COUNTY	TOWN	TAX AMOUNT
CURRENT OWNERS NAME	SCHOOL DISTRICT	LAND	TAX DESCRIPTION			
CURRENT OWNERS ADDRESS	PARCEL SIZE/GRID COORD	TOTAL	SPECIAL DISTRICTS			
***** 76.00-2-4 *****						
35110	NYS Rte 26			76.00-2-4		BILL300728
76.00-2-4	240 Rural res		County Outside			1,451.82
Hubbard Eric D	Carthage 226001	113,200	Town Wide			688.64
Hubbard Vernon J	ACRES 191.35 BANK 810	196,800	FD301 Great Bend Fire Dist			347.48
35110 NYS Rte 26	EAST-1059058 NRTH-1460625		Installment Fee		TO	74.64
Carthage, NY 13619	DEED BOOK 2007 PG-4798					
	FULL MARKET VALUE	196,800				
TOTAL TAX ---						2,487.94**
	DATE #1	01/31/20	DATE #2	03/31/20	DATE #3	05/29/20
	AMT DUE	903.96	AMT DUE	829.31	AMT DUE	829.31
***** 76.00-2-5 *****						
35322/376	Putman Hill Rd			76.00-2-5		BILL300729
76.00-2-5	280 Res Multiple		County Outside			1,708.55
Gyurko Karlton J	Carthage 226001	116,000	Town Wide			810.42
Gyurko Valerie A	Gyurki Ruth & Leslie-LF E	231,600	FD301 Great Bend Fire Dist			408.93
35376 Putman Hill Rd	ACRES 84.90		Installment Fee		TO	87.84
Carthage, NY 13619	EAST-1061972 NRTH-1461866					
	DEED BOOK 2009 PG-13714					
	FULL MARKET VALUE	231,600				
TOTAL TAX ---						2,927.90**
	DATE #1	01/31/20	DATE #2	03/31/20	DATE #3	05/29/20
	AMT DUE	1,063.82	AMT DUE	975.96	AMT DUE	975.96
***** 76.00-2-6.1 *****						
35508	Putman Hill Rd			76.00-2-6.1		BILL300730
76.00-2-6.1	240 Rural res		County Outside			663.94
Putman Hubert R	Carthage 226001	47,000	Town Wide			314.93
Putman Marjorie G	ACRES 15.00	90,000	School Relevy			521.38
Attn: Laura Putman	EAST-1062000 NRTH-1460230		FD301 Great Bend Fire Dist			158.91
148 Driving Park Ave	FULL MARKET VALUE	90,000	Installment Fee		TO	49.77
Rochester, NY 14613						
TOTAL TAX ---						1,659.16**
	DATE #1	01/31/20	DATE #2	03/31/20	DATE #3	05/29/20
	AMT DUE	602.83	AMT DUE	553.05	AMT DUE	553.05
***** 76.00-2-6.2 *****						
76.00-2-6.2	Putman Hill Rd			76.00-2-6.2		BILL300731
Fulmont Ready Mix Inc	720 Mine/quarry		County Outside			1,348.54
1250 Riverfront Center	Carthage 226001	182,800	Town Wide			639.66
Amsterdam, NY 12010	ACRES 101.62	182,800	FD301 Great Bend Fire Dist			322.77
	EAST-1060615 NRTH-1458726		Installment Fee		TO	69.33
	DEED BOOK 1420 PG-330					
	FULL MARKET VALUE	182,800				
TOTAL TAX ---						2,310.97**
	DATE #1	01/31/20	DATE #2	03/31/20	DATE #3	05/29/20
	AMT DUE	839.66	AMT DUE	770.32	AMT DUE	770.32

STATE OF NEW YORK
COUNTY - Jefferson
TOWN - Champion
SWIS - 223089

2020 TOWN TAX ROLL
TAXABLE SECTION OF THE ROLL - 1
TAX MAP NUMBER SEQUENCE
UNIFORM PERCENT OF VALUE IS 100.00

PAGE 208
VALUATION DATE-JUL 01, 2018
TAXABLE STATUS DATE-MAR 01, 2019

TAX MAP PARCEL NUMBER	PROPERTY LOCATION & CLASS	ASSESSMENT	EXEMPTION CODE	COUNTY	TOWN	TAX AMOUNT	
CURRENT OWNERS NAME	SCHOOL DISTRICT	LAND	TAX DESCRIPTION				
CURRENT OWNERS ADDRESS	PARCEL SIZE/GRID COORD	TOTAL	SPECIAL DISTRICTS				
***** 76.00-2-6.3 *****							
76.00-2-6.3	Putman Hill Rd 311 Res vac land		County Outside	76.00-2-6.3	BILL300732		
Putman Hubert R	Carthage 226001	22,500	Town Wide			165.99	
Putman Marjorie G	ACRES 5.49	22,500	School Relevy			78.73	
148 Driving Park Ave	EAST-1062770 NRTH-1460100		FD301 Great Bend Fire Dist			193.27	
Rochester, NY 14613	FULL MARKET VALUE	22,500	Installment Fee			39.73	
						14.33	
TOTAL TAX ---						477.72**	
		DATE #1	01/31/20	DATE #2	03/31/20	DATE #3	05/29/20
		AMT DUE	173.57	AMT DUE	159.24	AMT DUE	159.24
***** 76.00-2-7.1 *****							
76.00-2-7.1	Martin St Rd 314 Rural vac<10		County Outside	76.00-2-7.1	BILL300733		
Thesier Paul R	Carthage 226001	13,400	Town Wide			98.85	
14392 Hermitage Rd	ACRES 5.72	13,400	FD301 Great Bend Fire Dist			46.89	
Harrisville, NY 13648	EAST-1062208 NRTH-1461058		Installment Fee			23.66	
						5.08	
TOTAL TAX ---						169.40**	
		DATE #1	01/31/20	DATE #2	03/31/20	DATE #3	05/29/20
		AMT DUE	61.56	AMT DUE	56.46	AMT DUE	56.46
***** 76.00-2-7.21 *****							
76.00-2-7.21	35907 NYS Rte 26 112 Dairy farm		AG DIST CO 41720	76.00-2-7.21	BILL300734		
Moser Joshua	Carthage 226001	126,100	County Outside			1,776.56	
Moser Lisa M	ACRES 101.60	285,400	Town Wide			842.68	
35907 NYS Rte 26	EAST-1063667 NRTH-1460988		FD301 Great Bend Fire Dist			425.21	
Carthage, NY 13619	DEED BOOK 2008 PG-9575		44,581 EX				
						91.33	
FULL MARKET VALUE						285,400	
INSTALLMENT FEE							
TOTAL TAX ---						3,044.45**	
		DATE #1	01/31/20	DATE #2	03/31/20	DATE #3	05/29/20
		AMT DUE	1,106.16	AMT DUE	1,014.81	AMT DUE	1,014.81
***** 76.00-2-7.22 *****							
76.00-2-7.22	35477 NYS Rte 26 210 1 Family Res		County Outside	76.00-2-7.22	BILL300735		
Gibbs Life Tenant Dayton Louis	Carthage 226001	33,700	Town Wide			644.02	
Turck Lori A	Lf Est Dayton Louis Gibbs	87,300	FD301 Great Bend Fire Dist			305.48	
35477 NYS Rte 26	ACRES 2.58		Installment Fee			154.14	
Carthage, NY 13619	EAST-1062124 NRTH-1461447					33.11	
DEED BOOK 2018 PG-12291							
FULL MARKET VALUE						87,300	
TOTAL TAX ---						1,103.64**	
		DATE #1	01/31/20	DATE #2	03/31/20	DATE #3	05/29/20
		AMT DUE	400.99	AMT DUE	367.88	AMT DUE	367.88

STATE OF NEW YORK
COUNTY - Jefferson
TOWN - Champion
SWIS - 223089

2020 TOWN TAX ROLL
TAXABLE SECTION OF THE ROLL - 1
TAX MAP NUMBER SEQUENCE
UNIFORM PERCENT OF VALUE IS 100.00

PAGE 209
VALUATION DATE-JUL 01, 2018
TAXABLE STATUS DATE-MAR 01, 2019

TAX MAP PARCEL NUMBER	PROPERTY LOCATION & CLASS	ASSESSMENT	EXEMPTION CODE	COUNTY	TOWN	TAX AMOUNT
CURRENT OWNERS NAME	SCHOOL DISTRICT	LAND	TAX DESCRIPTION			
CURRENT OWNERS ADDRESS	PARCEL SIZE/GRID COORD	TOTAL	SPECIAL DISTRICTS			
***** 76.00-2-7.3 *****						
76.00-2-7.3	35589 Putman Hill Rd					BILL300736
Greene Eric J	210 1 Family Res		County Outside	144,000		1,062.31
35589 Putman Hill Rd	Carthage 226001	35,000	Town Wide	144,000		503.89
Carthage, NY 13619	ACRES 3.36 BANK 810	144,000	FD301 Great Bend Fire Dist	144,000	TO	254.26
	EAST-1062745 NRTH-1460728		Installment Fee			54.61
	DEED BOOK 2011 PG-1008					
	FULL MARKET VALUE	144,000				
TOTAL TAX ---						1,820.46**
	DATE #1	01/31/20	DATE #2	03/31/20	DATE #3	05/29/20
	AMT DUE	661.43	AMT DUE	606.82	AMT DUE	606.82
***** 76.00-2-7.41 *****						
76.00-2-7.41	35609 Putman Hill Rd					BILL300737
McAvoy James W	210 1 Family Res		County Outside	99,200		731.81
Putman John R	Carthage 226001	32,600	Town Wide	99,200		347.12
35609 Putman Hill Rd	ACRES 2.07	99,200	School Relevy			600.42
Carthage, NY 13619	EAST-1063040 NRTH-1460500		FD301 Great Bend Fire Dist	99,200	TO	175.15
	DEED BOOK 1893 PG-121		Installment Fee			55.64
	FULL MARKET VALUE	99,200				
TOTAL TAX ---						1,854.50**
	DATE #1	01/31/20	DATE #2	03/31/20	DATE #3	05/29/20
	AMT DUE	673.82	AMT DUE	618.16	AMT DUE	618.16
***** 76.00-2-7.42 *****						
76.00-2-7.42	Putman Hill Rd					BILL300738
McAvoy James W	311 Res vac land		County Outside	16,500		121.72
Putman John R	Carthage 226001	16,500	Town Wide	16,500		57.74
35609 Putman Hill Rd	ACRES 2.89	16,500	School Relevy			141.74
Carthage, NY 13619	EAST-1063460 NRTH-1460125		FD301 Great Bend Fire Dist	16,500	TO	29.13
	FULL MARKET VALUE	16,500	Installment Fee			10.51
TOTAL TAX ---						350.33**
	DATE #1	01/31/20	DATE #2	03/31/20	DATE #3	05/29/20
	AMT DUE	127.30	AMT DUE	116.77	AMT DUE	116.77
***** 76.00-2-8.1 *****						
76.00-2-8.1	36547 Jackson II Rd					BILL300739
Miller Richard L	241 Rural res&ag		AG DIST CO 41720	0	0	
Miller Alma	Carthage 226001	65,600	County Outside	189,800		1,400.18
36547 Jackson II Rd	ACRES 55.80	189,800	Town Wide	189,800		664.15
Carthage, NY 13619	EAST-1067391 NRTH-1462469		FD301 Great Bend Fire Dist	189,800	TO	335.12
	FULL MARKET VALUE	189,800	Installment Fee			71.98
TOTAL TAX ---						2,399.45**
	DATE #1	01/31/20	DATE #2	03/31/20	DATE #3	05/29/20
	AMT DUE	871.81	AMT DUE	799.81	AMT DUE	799.81

MAY BE SUBJECT TO PAYMENT
UNDER AGDIST LAW TIL 2023

STATE OF NEW YORK
COUNTY - Jefferson
TOWN - Champion
SWIS - 223089

2 0 2 0 T O W N T A X R O L L
T A X A B L E SECTION OF THE ROLL - 1
TAX MAP NUMBER SEQUENCE
UNIFORM PERCENT OF VALUE IS 100.00

PAGE 210
VALUATION DATE-JUL 01, 2018
TAXABLE STATUS DATE-MAR 01, 2019

TAX MAP PARCEL NUMBER	PROPERTY LOCATION & CLASS	ASSESSMENT	EXEMPTION CODE	COUNTY	TOWN	TAX AMOUNT
CURRENT OWNERS NAME	SCHOOL DISTRICT	LAND	TAX DESCRIPTION			
CURRENT OWNERS ADDRESS	PARCEL SIZE/GRID COORD	TOTAL	SPECIAL DISTRICTS			
***** 76.00-2-8.2 *****						
76.00-2-8.2	Jackson II Rd 105 Vac farmland		AG DIST CO 41720	76.00-2-8.2		BILL300740
Moser Joshua	Carthage 226001	77,200	County Outside		22,105	406.44
Moser Lisa M	ACRES 111.70	77,200	Town Wide		55,095	192.79
35907 NYS Rte 26	EAST-1064974 NRTH-1461728		FD301 Great Bend Fire Dist		55,095 TO	97.28
Carthage, NY 13619	DEED BOOK 2008 PG-9575		22,105 EX			
	FULL MARKET VALUE	77,200	Installment Fee			20.90

MAY BE SUBJECT TO PAYMENT
UNDER AGDIST LAW TIL 2023

TOTAL TAX ---						696.51**
DATE #1	01/31/20	DATE #2	03/31/20	DATE #3	05/29/20	
AMT DUE	253.07	AMT DUE	232.17	AMT DUE	232.17	

***** 76.00-2-9.111 *****

76.00-2-9.111	35811 Jackson II Rd 210 1 Family Res		VET COM CT 41131	76.00-2-9.111		BILL300741
Marolf Trina T	Carthage 226001	25,500	County Outside		10,000	679.43
10076 NYS Rte 126	LE Mary Jane Thompson	112,100	Town Wide		92,100	357.27
Castorland, NY 13620	ACRES 2.74		FD301 Great Bend Fire Dist		102,100 TO	197.93
	EAST-1065000 NRTH-1465030		Installment Fee		112,100	37.04
	DEED BOOK 2016 PG-12372					
	FULL MARKET VALUE	112,100				

TOTAL TAX ---						1,234.63**
DATE #1	01/31/20	DATE #2	03/31/20	DATE #3	05/29/20	
AMT DUE	448.59	AMT DUE	411.54	AMT DUE	411.54	

***** 76.00-2-9.112 *****

76.00-2-9.112	35796 Jackson II Rd 311 Res vac land		County Outside	76.00-2-9.112		BILL300742
Thomas Tim	Carthage 226001	13,700	Town Wide		13,700	101.07
Thomas April	Lot 2	13,700	School Relevy		13,700	47.94
PO Box 451	ACRES 6.61		FD301 Great Bend Fire Dist		13,700 TO	117.69
Great Bend, NY 13643	EAST-1064200 NRTH-1464350		Installment Fee			24.19
	DEED BOOK 2006 PG-8938					8.73
	FULL MARKET VALUE	13,700				

TOTAL TAX ---						290.89**
DATE #1	01/31/20	DATE #2	03/31/20	DATE #3	05/29/20	
AMT DUE	105.70	AMT DUE	96.96	AMT DUE	96.96	

***** 76.00-2-9.113 *****

76.00-2-9.113	35802 Jackson II Rd 311 Res vac land		County Outside	76.00-2-9.113		BILL300743
Thomas Todd	Carthage 226001	13,600	Town Wide		13,600	100.33
PO Box 133	Lot 3	13,600	FD301 Great Bend Fire Dist		13,600 TO	47.59
Great Bend, NY 13643	ACRES 6.36		Installment Fee			24.01
	EAST-1064380 NRTH-1464250					5.16
	DEED BOOK 2017 PG-6939					
	FULL MARKET VALUE	13,600				

TOTAL TAX ---						171.93**
DATE #1	01/31/20	DATE #2	03/31/20	DATE #3	05/29/20	
AMT DUE	62.47	AMT DUE	57.31	AMT DUE	57.31	

STATE OF NEW YORK
COUNTY - Jefferson
TOWN - Champion
SWIS - 223089

2020 TOWN TAX ROLL
TAXABLE SECTION OF THE ROLL - 1
TAX MAP NUMBER SEQUENCE
UNIFORM PERCENT OF VALUE IS 100.00

PAGE 211
VALUATION DATE-JUL 01, 2018
TAXABLE STATUS DATE-MAR 01, 2019

TAX MAP PARCEL NUMBER	PROPERTY LOCATION & CLASS	ASSESSMENT	EXEMPTION CODE	COUNTY	TOWN	TAX AMOUNT
CURRENT OWNERS NAME	SCHOOL DISTRICT	LAND	TAX DESCRIPTION			
CURRENT OWNERS ADDRESS	PARCEL SIZE/GRID COORD	TOTAL	SPECIAL DISTRICTS			
***** 76.00-2-9.114 *****						
35810	Jackson II Rd					BILL300744
76.00-2-9.114	210 1 Family Res		County Outside	160,400		1,183.29
Thomas Todd E	Carthage 226001	26,800	Town Wide	160,400		561.27
Thomas Tammy M	Lot 4	160,400	FD301 Great Bend Fire Dist	160,400	TO	283.21
PO Box 133	ACRES 6.25 BANK 810		Installment Fee			60.83
Great Bend, NY 13643	EAST-1064480 NRTH-1464130					
	DEED BOOK 2006 PG-8939					
	FULL MARKET VALUE	160,400				
TOTAL TAX ---						2,027.77**
	DATE #1	01/31/20	DATE #2	03/31/20	DATE #3	05/29/20
	AMT DUE	736.76	AMT DUE	675.92	AMT DUE	675.92
***** 76.00-2-9.115 *****						
35826	Jackson II Rd					BILL300745
76.00-2-9.115	311 Res vac land		County Outside	13,500		99.59
Thomas Todd E II	Carthage 226001	13,500	Town Wide	13,500		47.24
35810 Jackson II Rd	Lot 5	13,500	FD301 Great Bend Fire Dist	13,500	TO	23.84
Carthage, NY 13619	ACRES 6.24		Installment Fee			5.12
	EAST-1064600 NRTH-1464000					
	DEED BOOK 2015 PG-178					
	FULL MARKET VALUE	13,500				
TOTAL TAX ---						170.67**
	DATE #1	01/31/20	DATE #2	03/31/20	DATE #3	05/29/20
	AMT DUE	62.01	AMT DUE	56.89	AMT DUE	56.89
***** 76.00-2-9.116 *****						
76.00-2-9.116	Jackson II Rd					BILL300746
Fordham Kyle M	311 Res vac land		County Outside	13,500		99.59
311 Bourbon	Carthage 226001	13,500	Town Wide	13,500		47.24
Havre de Grace, MD 21078	Lot 6	13,500	School Relevy			115.97
	ACRES 6.21		FD301 Great Bend Fire Dist	13,500	TO	23.84
	EAST-1064700 NRTH-1463850		Installment Fee			8.60
	DEED BOOK 2015 PG-179					
	FULL MARKET VALUE	13,500				
TOTAL TAX ---						286.64**
	DATE #1	01/31/20	DATE #2	03/31/20	DATE #3	05/29/20
	AMT DUE	104.16	AMT DUE	95.54	AMT DUE	95.54
***** 76.00-2-9.12 *****						
35976	Jackson II Rd					BILL300747
76.00-2-9.12	270 Mfg housing		County Outside	42,600		314.27
Cobb Daniel W	Carthage 226001	27,300	Town Wide	42,600		149.07
Cobb Julie M	ACRES 8.73	42,600	FD301 Great Bend Fire Dist	42,600	TO	75.22
34610 Jackson II Rd	EAST-1065094 NRTH-1463451		Installment Fee			16.16
Carthage, NY 13619	DEED BOOK 1745 PG-174					
	FULL MARKET VALUE	42,600				
TOTAL TAX ---						538.56**
	DATE #1	01/31/20	DATE #2	03/31/20	DATE #3	05/29/20
	AMT DUE	195.68	AMT DUE	179.52	AMT DUE	179.52

STATE OF NEW YORK
COUNTY - Jefferson
TOWN - Champion
SWIS - 223089

2020 TOWN TAX ROLL
TAXABLE SECTION OF THE ROLL - 1
TAX MAP NUMBER SEQUENCE
UNIFORM PERCENT OF VALUE IS 100.00

PAGE 212
VALUATION DATE-JUL 01, 2018
TAXABLE STATUS DATE-MAR 01, 2019

TAX MAP PARCEL NUMBER	PROPERTY LOCATION & CLASS	ASSESSMENT	EXEMPTION CODE	COUNTY	TOWN	TAX AMOUNT
CURRENT OWNERS NAME	SCHOOL DISTRICT	LAND	TAX DESCRIPTION			
CURRENT OWNERS ADDRESS	PARCEL SIZE/GRID COORD	TOTAL	SPECIAL DISTRICTS			
***** 76.00-2-9.13 *****						
76.00-2-9.13	Jackson II Rd 270 Mfg housing		County Outside	76.00-2-9.13		BILL300748 315.00
Palladino John F	Carthage 226001	25,800	Town Wide			149.42
35309 Jackson II Rd	ACRES 5.70	42,700	FD301 Great Bend Fire Dist			75.39
Carthage, NY 13619	EAST-1065417 NRTH-1463190		Installment Fee			16.19
	DEED BOOK 1614 PG-315					
	FULL MARKET VALUE	42,700				
TOTAL TAX ---						539.81**
	DATE #1	01/31/20	DATE #2	03/31/20	DATE #3	05/29/20
	AMT DUE	196.14	AMT DUE	179.93	AMT DUE	179.93
***** 76.00-2-9.14 *****						
76.00-2-9.14	Jackson II Rd 311 Res vac land		County Outside	76.00-2-9.14		BILL300749 212.46
Marolf Trina J	Carthage 226001	28,800	Town Wide			100.78
10076 NYS Rte 126	Lf Est Kirk Thompson	28,800	FD301 Great Bend Fire Dist			50.85
Castorland, NY 13620	ACRES 36.20		Installment Fee			10.92
	EAST-1065523 NRTH-1465341					
	DEED BOOK 2017 PG-6305					
	FULL MARKET VALUE	28,800				
TOTAL TAX ---						364.09**
	DATE #1	01/31/20	DATE #2	03/31/20	DATE #3	05/29/20
	AMT DUE	132.29	AMT DUE	121.36	AMT DUE	121.36
***** 76.00-2-9.15 *****						
76.00-2-9.15	36035 Jackson II Rd 240 Rural res		County Outside	76.00-2-9.15		BILL300750 1,646.58
Thompson Matt F	Carthage 226001	38,900	Town Wide			781.02
Thompson Mary E	ACRES 35.70	223,200	FD301 Great Bend Fire Dist			394.10
36035 Jackson II Rd	EAST-1066514 NRTH-1464845		Installment Fee			84.65
Carthage, NY 13619	DEED BOOK 1845 PG-138					
	FULL MARKET VALUE	223,200				
TOTAL TAX ---						2,821.70**
	DATE #1	01/31/20	DATE #2	03/31/20	DATE #3	05/29/20
	AMT DUE	1,025.23	AMT DUE	940.56	AMT DUE	940.56
***** 76.00-2-9.16 *****						
76.00-2-9.16	36041 Jackson II Rd 311 Res vac land		County Outside	76.00-2-9.16		BILL300751 93.69
Thompson Matt F	Carthage 226001	12,700	Town Wide			44.44
Thompson Mary E	ACRES 1.76	12,700	FD301 Great Bend Fire Dist			22.42
36035 Jackson II Rd	EAST-1066135 NRTH-1464027		Installment Fee			4.82
Carthage, NY 13619	DEED BOOK 2008 PG-351					
	FULL MARKET VALUE	12,700				
TOTAL TAX ---						160.55**
	DATE #1	01/31/20	DATE #2	03/31/20	DATE #3	05/29/20
	AMT DUE	58.35	AMT DUE	53.51	AMT DUE	53.51

STATE OF NEW YORK
COUNTY - Jefferson
TOWN - Champion
SWIS - 223089

2020 TOWN TAX ROLL
TAXABLE SECTION OF THE ROLL - 1
TAX MAP NUMBER SEQUENCE
UNIFORM PERCENT OF VALUE IS 100.00

PAGE 213
VALUATION DATE-JUL 01, 2018
TAXABLE STATUS DATE-MAR 01, 2019

TAX MAP PARCEL NUMBER	PROPERTY LOCATION & CLASS	ASSESSMENT	EXEMPTION CODE	COUNTY	TOWN	TAX AMOUNT
CURRENT OWNERS NAME	SCHOOL DISTRICT	LAND	TAX DESCRIPTION			
CURRENT OWNERS ADDRESS	PARCEL SIZE/GRID COORD	TOTAL	SPECIAL DISTRICTS			
***** 76.00-2-9.17 *****						
76.00-2-9.17	Jackson II Rd					BILL300752
Santucci Melissa L	311 Res vac land		County Outside	6,200		45.74
PO Box 121	Carthage 226001	6,200	Town Wide	6,200		21.70
Glenfield, NY 13343	FRNT 75.00 DPTH 475.00	6,200	FD301 Great Bend Fire Dist	6,200	TO	10.95
	EAST-1065878 NRTH-1464236		Installment Fee			2.35
	DEED BOOK 2009 PG-6171					
	FULL MARKET VALUE	6,200				
TOTAL TAX ---						78.39**
	DATE #1	01/31/20	DATE #2	03/31/20	DATE #3	05/29/20
	AMT DUE	28.48	AMT DUE	26.13	AMT DUE	26.13
***** 76.00-2-9.18 *****						
76.00-2-9.18	35789 Jackson II Rd					BILL300753
Cobb Danielle	270 Mfg housing		County Outside	80,400		593.12
35789 Jackson II Rd	Carthage 226001	23,300	Town Wide	80,400		281.34
Carthage, NY 13619	ACRES 1.40 BANK 100	80,400	FD301 Great Bend Fire Dist	80,400	TO	141.96
	EAST-1064804 NRTH-1465207		Installment Fee			30.49
	DEED BOOK 2012 PG-14541					
	FULL MARKET VALUE	80,400				
TOTAL TAX ---						1,016.42**
	DATE #1	01/31/20	DATE #2	03/31/20	DATE #3	05/29/20
	AMT DUE	369.31	AMT DUE	338.80	AMT DUE	338.80
***** 76.00-2-9.19 *****						
76.00-2-9.19	Jackson II Rd					BILL300754
Thomas Todd	311 Res vac land		County Outside	13,800		101.80
PO Box 133	Carthage 226001	13,800	Town Wide	13,800		48.29
Great Bend, NY 13643	Lot 1	13,800	FD301 Great Bend Fire Dist	13,800	TO	24.37
	ACRES 6.83		Installment Fee			5.23
	EAST-1064100 NRTH-1464480					
	DEED BOOK 2017 PG-6939					
	FULL MARKET VALUE	13,800				
TOTAL TAX ---						174.46**
	DATE #1	01/31/20	DATE #2	03/31/20	DATE #3	05/29/20
	AMT DUE	63.39	AMT DUE	58.15	AMT DUE	58.15
***** 76.00-2-9.2 *****						
76.00-2-9.2	35932 Jackson II Rd					BILL300755
Spencer Mark H	210 1 Family Res		County Outside	167,500		1,235.67
Spencer Tracy A	Carthage 226001	26,000	Town Wide	167,500		586.12
35932 Jackson II Rd	ACRES 5.80	167,500	FD301 Great Bend Fire Dist	167,500	TO	295.75
Carthage, NY 13619	EAST-1064653 NRTH-1463764		Installment Fee			63.53
	DEED BOOK 1273 PG-33					
	FULL MARKET VALUE	167,500				
TOTAL TAX ---						2,117.54**
	DATE #1	01/31/20	DATE #2	03/31/20	DATE #3	05/29/20
	AMT DUE	769.39	AMT DUE	705.84	AMT DUE	705.84

STATE OF NEW YORK
COUNTY - Jefferson
TOWN - Champion
SWIS - 223089

2020 TOWN TAX ROLL
TAXABLE SECTION OF THE ROLL - 1
TAX MAP NUMBER SEQUENCE
UNIFORM PERCENT OF VALUE IS 100.00

PAGE 214
VALUATION DATE-JUL 01, 2018
TAXABLE STATUS DATE-MAR 01, 2019

TAX MAP PARCEL NUMBER	PROPERTY LOCATION & CLASS	ASSESSMENT	EXEMPTION CODE	COUNTY	TOWN	
CURRENT OWNERS NAME	SCHOOL DISTRICT	LAND	TAX DESCRIPTION	TAXABLE VALUE	TAX AMOUNT	
CURRENT OWNERS ADDRESS	PARCEL SIZE/GRID COORD	TOTAL	SPECIAL DISTRICTS			
***** 76.00-2-9.3 *****						
35929 Jackson II Rd					BILL300756	
76.00-2-9.3	210 1 Family Res		County Outside	155,500	1,147.15	
Rossignol Shawn K	Carthage 226001	23,900	Town Wide	155,500	544.13	
35929 Jackson II Rd	ACRES 1.70 BANK 810	155,500	FD301 Great Bend Fire Dist	155,500 TO	274.56	
Carthage, NY 13619	EAST-1065550 NRTH-1464493		Installment Fee		58.98	
	DEED BOOK 2013 PG-10364					
	FULL MARKET VALUE	155,500				
TOTAL TAX ---					1,965.84**	
	DATE #1	01/31/20	DATE #2	03/31/20	DATE #3	05/29/20
	AMT DUE	714.26	AMT DUE	655.28	AMT DUE	655.28
***** 76.00-2-9.4 *****						
35993 Jackson II Rd					BILL300757	
76.00-2-9.4	210 1 Family Res		VET WAR CT 41121	12,000	6,000	
Hives Bruce L	Carthage 226001	23,900	VET DIS CT 41141	32,200	20,000	
35993 Jackson II Rd	ACRES 1.70 BANK 810	161,000	County Outside	116,800	861.65	
Carthage, NY 13619	EAST-1065789 NRTH-1464304		Town Wide	135,000	472.39	
	DEED BOOK 2009 PG-2557		FD301 Great Bend Fire Dist	161,000 TO	284.27	
	FULL MARKET VALUE	161,000	Installment Fee		48.55	
TOTAL TAX ---					1,618.31**	
	DATE #1	01/31/20	DATE #2	03/31/20	DATE #3	05/29/20
	AMT DUE	588.00	AMT DUE	539.43	AMT DUE	539.43
***** 76.00-2-9.5 *****						
36071 Jackson II Rd					BILL300758	
76.00-2-9.5	210 1 Family Res		County Outside	97,500	719.27	
Cobb Dan	Carthage 226001	24,000	Town Wide	97,500	341.17	
Cobb Julie	ACRES 1.81	97,500	FD301 Great Bend Fire Dist	97,500 TO	172.15	
34610 Jackson II Rd	EAST-1066265 NRTH-1463944		Installment Fee		36.98	
Carthage, NY 13619	DEED BOOK 2016 PG-6491					
	FULL MARKET VALUE	97,500				
TOTAL TAX ---					1,232.59**	
	DATE #1	01/31/20	DATE #2	03/31/20	DATE #3	05/29/20
	AMT DUE	447.85	AMT DUE	410.86	AMT DUE	410.86
***** 76.00-2-9.6 *****						
36052 Jackson II Rd					BILL300759	
76.00-2-9.6	210 1 Family Res		County Outside	121,100	893.37	
Soules Ruth Elizabeth	Carthage 226001	26,800	Town Wide	121,100	423.75	
Soules Todd Leonard	ACRES 8.66	121,100	FD301 Great Bend Fire Dist	121,100 TO	213.82	
36052 Jackson II Rd	EAST-1065263 NRTH-1463305		Installment Fee		45.93	
Carthage, NY 13619	DEED BOOK 2006 PG-13476					
	FULL MARKET VALUE	121,100				
TOTAL TAX ---					1,530.94**	
	DATE #1	01/31/20	DATE #2	03/31/20	DATE #3	05/29/20
	AMT DUE	556.25	AMT DUE	510.31	AMT DUE	510.31

STATE OF NEW YORK
COUNTY - Jefferson
TOWN - Champion
SWIS - 223089

2020 TOWN TAX ROLL
TAXABLE SECTION OF THE ROLL - 1
TAX MAP NUMBER SEQUENCE
UNIFORM PERCENT OF VALUE IS 100.00

PAGE 215
VALUATION DATE-JUL 01, 2018
TAXABLE STATUS DATE-MAR 01, 2019

TAX MAP PARCEL NUMBER	PROPERTY LOCATION & CLASS	ASSESSMENT	EXEMPTION CODE	COUNTY	TOWN	TAX AMOUNT
CURRENT OWNERS NAME	SCHOOL DISTRICT	LAND	TAX DESCRIPTION			
CURRENT OWNERS ADDRESS	PARCEL SIZE/GRID COORD	TOTAL	SPECIAL DISTRICTS			
***** 76.00-2-9.7 *****						
35965 Jackson II Rd						BILL300760
76.00-2-9.7	210 1 Family Res		County Outside	102,700		757.63
Everard Barbara R	Carthage 226001	24,300	Town Wide	102,700		359.37
35965 Jackson II Rd	ACRES 1.70 BANK 550	102,700	FD301 Great Bend Fire Dist	102,700	TO	181.33
Carthage, NY 13619	EAST-1065670 NRTH-1464405		Installment Fee			38.95
	DEED BOOK 2018 PG-12518					
	FULL MARKET VALUE	102,700				
TOTAL TAX ---						1,298.33**
	DATE #1	01/31/20	DATE #2	03/31/20	DATE #3	05/29/20
	AMT DUE	471.74	AMT DUE	432.77	AMT DUE	432.77
***** 76.00-2-9.8 *****						
35968 Jackson II Rd						BILL300761
76.00-2-9.8	210 1 Family Res		County Outside	159,000		1,172.97
Gerber Donald F	Carthage 226001	26,000	Town Wide	159,000		556.37
c/o OwnersChoice Funding Inc	ACRES 6.84 BANK 810	159,000	FD301 Great Bend Fire Dist	159,000	TO	280.74
PO Box 12670	EAST-1064959 NRTH-1463587		Installment Fee			60.30
Albany, NY 12212-2670	DEED BOOK 1868 PG-67					
	FULL MARKET VALUE	159,000				
TOTAL TAX ---						2,010.08**
	DATE #1	01/31/20	DATE #2	03/31/20	DATE #3	05/29/20
	AMT DUE	730.34	AMT DUE	670.02	AMT DUE	670.02
***** 76.00-2-9.9 *****						
Jackson II Rd						BILL300762
76.00-2-9.9	311 Res vac land		County Outside	16,900		124.67
Thompson Mary Jane	Carthage 226001	16,900	Town Wide	16,900		59.14
35811 Jackson II Rd	ACRES 7.40	16,900	FD301 Great Bend Fire Dist	16,900	TO	29.84
Carthage, NY 13619	EAST-1064754 NRTH-1463634		Installment Fee			6.41
	FULL MARKET VALUE	16,900				
TOTAL TAX ---						213.65**
	DATE #1	01/31/20	DATE #2	03/31/20	DATE #3	05/29/20
	AMT DUE	77.64	AMT DUE	71.21	AMT DUE	71.21
***** 76.00-2-10.1 *****						
35771/791 Jackson II Rd						BILL300763
76.00-2-10.1	240 Rural res		County Outside	103,900		766.49
Coates William J	Carthage 226001	44,300	Town Wide	103,900		363.57
35771 Jackson II Rd	ACRES 18.60	103,900	School Relevy			892.53
Carthage, NY 13619	EAST-1064598 NRTH-1465806		FD301 Great Bend Fire Dist	103,900	TO	183.45
	FULL MARKET VALUE	103,900	Installment Fee			66.18
TOTAL TAX ---						2,206.04**
	DATE #1	01/31/20	DATE #2	03/31/20	DATE #3	05/29/20
	AMT DUE	801.54	AMT DUE	735.34	AMT DUE	735.34

STATE OF NEW YORK
COUNTY - Jefferson
TOWN - Champion
SWIS - 223089

2 0 2 0 T O W N T A X R O L L
T A X A B L E SECTION OF THE ROLL - 1
TAX MAP NUMBER SEQUENCE
UNIFORM PERCENT OF VALUE IS 100.00

PAGE 216
VALUATION DATE-JUL 01, 2018
TAXABLE STATUS DATE-MAR 01, 2019

TAX MAP PARCEL NUMBER	PROPERTY LOCATION & CLASS	ASSESSMENT	EXEMPTION CODE	COUNTY	TOWN	TAX AMOUNT
CURRENT OWNERS NAME	SCHOOL DISTRICT	LAND	TAX DESCRIPTION	TAXABLE VALUE		
CURRENT OWNERS ADDRESS	PARCEL SIZE/GRID COORD	TOTAL	SPECIAL DISTRICTS			
***** 76.00-2-14.1 *****						
36121 Jackson II Rd						BILL300764
76.00-2-14.1	210 1 Family Res		VET WAR CT 41121	12,000	6,000	
Montgomery Bruce W	Carthage 226001	27,300	VET DIS CT 41141	40,000	20,000	
Montgomery Christine E	ACRES 8.84	145,100	County Outside	93,100		686.81
36121 Jackson II Rd	EAST-1066849 NRTH-1464221		Town Wide	119,100		416.76
Carthage, NY 13619	DEED BOOK 1514 PG-197		FD301 Great Bend Fire Dist	145,100	TO	256.20
	FULL MARKET VALUE	145,100	Installment Fee			40.79
			TOTAL TAX ---			1,359.77**
			DATE #1 01/31/20	DATE #2 03/31/20	DATE #3 05/29/20	
			AMT DUE 494.06	AMT DUE 453.25	AMT DUE 453.25	
***** 76.00-2-14.2 *****						
36161 Jackson II Rd						BILL300765
76.00-2-14.2	210 1 Family Res		County Outside	143,500		1,058.62
Beck David W	Carthage 226001	27,200	Town Wide	143,500		502.14
Beck Lynette	ACRES 8.66	143,500	School Relevy			980.97
36161 Jackson II Rd	EAST-1066976 NRTH-1464037		FD301 Great Bend Fire Dist	143,500	TO	253.37
Carthage, NY 13619	DEED BOOK 915 PG-00124		Installment Fee			83.85
	FULL MARKET VALUE	143,500				
			TOTAL TAX ---			2,795.10**
			DATE #1 01/31/20	DATE #2 03/31/20	DATE #3 05/29/20	
			AMT DUE 1,015.55	AMT DUE 931.70	AMT DUE 931.70	
***** 76.00-2-15 *****						
36090/100 Jackson II Rd						BILL300766
76.00-2-15	271 Mfg housings		County Outside	17,800		131.31
Palladino John F	Carthage 226001	14,600	Town Wide	17,800		62.29
35309 Jackson II Rd	FRNT 100.00 DPTH 175.00	17,800	FD301 Great Bend Fire Dist	17,800	TO	31.43
Carthage, NY 13619	EAST-1066073 NRTH-1463597		Installment Fee			6.75
	FULL MARKET VALUE	17,800				
			TOTAL TAX ---			225.03**
			DATE #1 01/31/20	DATE #2 03/31/20	DATE #3 05/29/20	
			AMT DUE 81.76	AMT DUE 75.01	AMT DUE 75.01	
***** 76.00-2-16 *****						
36110 Jackson II Rd						BILL300767
76.00-2-16	311 Res vac land		County Outside	7,200		53.12
Wheaton Janet	Carthage 226001	7,200	Town Wide	7,200		25.19
35451 Jackson II Rd	FRNT 100.00 DPTH 175.00	7,200	FD301 Great Bend Fire Dist	7,200	TO	12.71
Carthage, NY 13619	EAST-1066157 NRTH-1463530		Installment Fee			2.73
	DEED BOOK 1026 PG-00083					
	FULL MARKET VALUE	7,200				
			TOTAL TAX ---			91.02**
			DATE #1 01/31/20	DATE #2 03/31/20	DATE #3 05/29/20	
			AMT DUE 33.07	AMT DUE 30.34	AMT DUE 30.34	

STATE OF NEW YORK
COUNTY - Jefferson
TOWN - Champion
SWIS - 223089

2020 TOWN TAX ROLL
TAXABLE SECTION OF THE ROLL - 1
TAX MAP NUMBER SEQUENCE
UNIFORM PERCENT OF VALUE IS 100.00

PAGE 217
VALUATION DATE-JUL 01, 2018
TAXABLE STATUS DATE-MAR 01, 2019

TAX MAP PARCEL NUMBER	PROPERTY LOCATION & CLASS	ASSESSMENT	EXEMPTION CODE	COUNTY	TOWN	TAX AMOUNT
CURRENT OWNERS NAME	SCHOOL DISTRICT	LAND	TAX DESCRIPTION			
CURRENT OWNERS ADDRESS	PARCEL SIZE/GRID COORD	TOTAL	SPECIAL DISTRICTS			
***** 76.00-2-17 *****						
36140/150	Jackson II Rd			76.00-2-17		BILL300768
76.00-2-17	271 Mfg housings		County Outside		44,000	324.59
Palladino John F Jr	Carthage 226001	27,500	Town Wide		44,000	153.97
35309 Jackson II Rd	FRNT 226.00 DPTH 175.00	44,000	FD301 Great Bend Fire Dist		44,000 TO	77.69
Carthage, NY 13619	EAST-1066304 NRTH-1463418		Installment Fee			16.69
	FULL MARKET VALUE	44,000				
TOTAL TAX ---						556.25**
	DATE #1	01/31/20	DATE #2	03/31/20	DATE #3	05/29/20
	AMT DUE	202.12	AMT DUE	185.41	AMT DUE	185.41
***** 76.00-2-18 *****						
36130	Jackson II Rd			76.00-2-18		BILL300769
76.00-2-18	311 Res vac land		County Outside		9,100	67.13
Wheaton Janet C	Carthage 226001	9,100	Town Wide		9,100	31.84
35451 Jackson II Rd	ACRES 19.19	9,100	FD301 Great Bend Fire Dist		9,100 TO	16.07
Carthage, NY 13619	EAST-1065444 NRTH-1462801		Installment Fee			3.45
	FULL MARKET VALUE	9,100				
TOTAL TAX ---						115.04**
	DATE #1	01/31/20	DATE #2	03/31/20	DATE #3	05/29/20
	AMT DUE	41.81	AMT DUE	38.34	AMT DUE	38.34
***** 76.00-2-19.11 *****						
36201	Jackson II Rd			76.00-2-19.11		BILL300770
76.00-2-19.11	311 Res vac land		County Outside		42,200	311.32
Cobb Joshua	Carthage 226001	42,200	Town Wide		42,200	147.67
McBride Autumn	Lf Est Raymond E Cobb III	42,200	FD301 Great Bend Fire Dist		42,200 TO	74.51
c/o Raymond & Etha Holly Cobb	Etha Holly		Installment Fee			16.01
36181 Jackson II Rd	ACRES 33.40					
Carthage, NY 13619	EAST-1067204 NRTH-1463648					
	DEED BOOK 2016 PG-17207					
	FULL MARKET VALUE	42,200				
TOTAL TAX ---						533.50**
	DATE #1	01/31/20	DATE #2	03/31/20	DATE #3	05/29/20
	AMT DUE	193.85	AMT DUE	177.83	AMT DUE	177.83
***** 76.00-2-19.2 *****						
76.00-2-19.2	On Black Riv			76.00-2-19.2		BILL300771
36181 Jackson II Rd	311 Res vac land		County Outside		3,200	23.61
Cobb Gary D	Carthage 226001	3,200	Town Wide		3,200	11.20
Cobb Christine A	FRNT 50.00 DPTH 100.00	3,200	FD301 Great Bend Fire Dist		3,200 TO	5.65
32164 NYS Rte 3	EAST-1067574 NRTH-1464411		Installment Fee			1.21
Carthage, NY 13619	DEED BOOK 2010 PG-1556					
	FULL MARKET VALUE	3,200				
TOTAL TAX ---						40.46**
	DATE #1	01/31/20	DATE #2	03/31/20	DATE #3	05/29/20
	AMT DUE	14.71	AMT DUE	13.48	AMT DUE	13.48

STATE OF NEW YORK
COUNTY - Jefferson
TOWN - Champion
SWIS - 223089

2020 TOWN TAX ROLL
TAXABLE SECTION OF THE ROLL - 1
TAX MAP NUMBER SEQUENCE
UNIFORM PERCENT OF VALUE IS 100.00

PAGE 218
VALUATION DATE-JUL 01, 2018
TAXABLE STATUS DATE-MAR 01, 2019

TAX MAP PARCEL NUMBER	PROPERTY LOCATION & CLASS	ASSESSMENT	EXEMPTION CODE	COUNTY	TOWN	TAX AMOUNT
CURRENT OWNERS NAME	SCHOOL DISTRICT	LAND	TAX DESCRIPTION			
CURRENT OWNERS ADDRESS	PARCEL SIZE/GRID COORD	TOTAL	SPECIAL DISTRICTS			
***** 76.00-2-19.3 *****						
36181 Jackson II Rd						BILL300772
76.00-2-19.3	210 1 Family Res		County Outside	95,000		700.83
Cobb Joshua	Carthage 226001	22,900	Town Wide	95,000		332.42
McBride Autumn	Lf Est Raymond E Cobb III	95,000	FD301 Great Bend Fire Dist	95,000	TO	167.74
c/o Raymond & Etha Holly Cobb	Etha Holly		Installment Fee			36.03
36181 Jackson II Rd	ACRES 1.18					
Carthage, NY 13619	EAST-1066753 NRTH-1463113					
	DEED BOOK 2017 PG-2990					
	FULL MARKET VALUE	95,000				
TOTAL TAX ---						1,200.99**
	DATE #1	01/31/20	DATE #2	03/31/20	DATE #3	05/29/20
	AMT DUE	436.36	AMT DUE	400.33	AMT DUE	400.33
***** 76.00-2-19.4 *****						
36170 Jackson II Rd						BILL300773
76.00-2-19.4	270 Mfg housing		County Outside	36,500		269.27
Cobb Daniel	Carthage 226001	22,600	Town Wide	36,500		127.72
Cobb Julie	ACRES 1.08	36,500	FD301 Great Bend Fire Dist	36,500	TO	64.45
34610 Jackson II Rd	EAST-1066277 NRTH-1463195		Installment Fee			13.84
Carthage, NY 13619	DEED BOOK 1177 PG-00243					
	FULL MARKET VALUE	36,500				
TOTAL TAX ---						461.44**
	DATE #1	01/31/20	DATE #2	03/31/20	DATE #3	05/29/20
	AMT DUE	167.66	AMT DUE	153.81	AMT DUE	153.81
***** 76.00-2-19.5 *****						
36271 Jackson II Rd						BILL300774
76.00-2-19.5	270 Mfg housing		County Outside	12,700		93.69
Howland Louis A Sr	Carthage 226001	12,600	Town Wide	12,700		44.44
Howland Jesse Sr	FRNT 75.00 DPTH 580.00	12,700	School Relevy			109.10
c/o Jesse Howland Sr	EAST-1066857 NRTH-1462893		FD301 Great Bend Fire Dist	12,700	TO	22.42
2193 Co Rte 27	DEED BOOK 2019 PG-14769		Installment Fee			8.09
Russell, NY 13684	FULL MARKET VALUE	12,700				
TOTAL TAX ---						269.65**
	DATE #1	01/31/20	DATE #2	03/31/20	DATE #3	05/29/20
	AMT DUE	97.98	AMT DUE	89.88	AMT DUE	89.88
***** 76.00-2-19.6 *****						
36210 Jackson II Rd						BILL300775
76.00-2-19.6	210 1 Family Res		County Outside	85,900		633.70
Wilson George K	Carthage 226001	27,300	Town Wide	85,900		300.58
Wilson Jodi L	ACRES 4.40 BANK 822	85,900	FD301 Great Bend Fire Dist	85,900	TO	151.67
36210 Jackson II Rd	EAST-1065969 NRTH-1462754		Installment Fee			32.58
Carthage, NY 13619	DEED BOOK 1526 PG-282					
	FULL MARKET VALUE	85,900				
TOTAL TAX ---						1,085.95**
	DATE #1	01/31/20	DATE #2	03/31/20	DATE #3	05/29/20
	AMT DUE	394.57	AMT DUE	361.98	AMT DUE	361.98

STATE OF NEW YORK
COUNTY - Jefferson
TOWN - Champion
SWIS - 223089

2020 TOWN TAX ROLL
TAXABLE SECTION OF THE ROLL - 1
TAX MAP NUMBER SEQUENCE
UNIFORM PERCENT OF VALUE IS 100.00

PAGE 219
VALUATION DATE-JUL 01, 2018
TAXABLE STATUS DATE-MAR 01, 2019

TAX MAP PARCEL NUMBER	PROPERTY LOCATION & CLASS	ASSESSMENT	EXEMPTION CODE	COUNTY	TOWN	TAX AMOUNT
CURRENT OWNERS NAME	SCHOOL DISTRICT	LAND	TAX DESCRIPTION			
CURRENT OWNERS ADDRESS	PARCEL SIZE/GRID COORD	TOTAL	SPECIAL DISTRICTS			
***** 76.00-2-19.7 *****						
76.00-2-19.7	SW of Jackson II Rd 314 Rural vac<10		County Outside	76.00	2-19.7	BILL300776 12.54
Cobb Joshua	Carthage 226001	1,700	Town Wide			5.95
McBride Autumn	Lf Est Raymond E Cobb III	1,700	FD301 Great Bend Fire Dist	76.00	TO	3.00
c/o Raymond & Etha Holly Cobb	Etha Holly		Installment Fee			.64
36181 Jackson II Rd	ACRES 3.80					
Carthage, NY 13619	EAST-1065525 NRTH-1462485					
	DEED BOOK 2016 PG-17207					
	FULL MARKET VALUE	1,700				
TOTAL TAX ---						21.49**
	DATE #1	01/31/20	DATE #2	03/31/20	DATE #3	05/29/20
	AMT DUE	7.81	AMT DUE	7.16	AMT DUE	7.16
***** 76.00-2-19.8 *****						
76.00-2-19.8	36177 Jackson II Rd 210 1 Family Res		County Outside	76.00	2-19.8	BILL300777 528.94
Sears Stephen J	Carthage 226001	30,000	Town Wide			250.89
Sears Sally K	Black River	71,700	FD301 Great Bend Fire Dist	76.00	TO	126.60
36177 Jackson II Rd	ACRES 1.00		Installment Fee			27.19
Carthage, NY 13619	EAST-1067671 NRTH-1463761					
	DEED BOOK 925 PG-00817					
	FULL MARKET VALUE	71,700				
TOTAL TAX ---						906.43**
	DATE #1	01/31/20	DATE #2	03/31/20	DATE #3	05/29/20
	AMT DUE	329.34	AMT DUE	302.14	AMT DUE	302.14
***** 76.00-2-20 *****						
76.00-2-20	36270 Jackson II Rd 270 Mfg housing		County Outside	76.00	2-20	BILL300778 210.99
Bridge Glenn A	Carthage 226001	25,100	Town Wide			100.08
Bridge Esther	ACRES 5.04	28,600	FD301 Great Bend Fire Dist	76.00	TO	50.50
Attn: Walter Bishop	EAST-1066007 NRTH-1462213		Installment Fee			10.85
36270 Jackson II Rd	FULL MARKET VALUE	28,600				
Carthage, NY 13619						
TOTAL TAX ---						361.57**
	DATE #1	01/31/20	DATE #2	03/31/20	DATE #3	05/29/20
	AMT DUE	131.38	AMT DUE	120.52	AMT DUE	120.52
***** 76.00-2-21 *****						
76.00-2-21	Jackson II Rd 105 Vac farmland		AG DIST CO 41720	76.00	2-21	BILL300779 487.89
GWR Inc	Carthage 226001	92,600	County Outside			231.42
37227 NYS Rte 3	ACRES 101.20	92,600	Town Wide	76.00	TO	116.77
Carthage, NY 13619	EAST-1067118 NRTH-1460592		FD301 Great Bend Fire Dist			
	DEED BOOK 1859 PG-151		26,465 EX			
	FULL MARKET VALUE	92,600	Installment Fee			25.08
TOTAL TAX ---						836.08**
	DATE #1	01/31/20	DATE #2	03/31/20	DATE #3	05/29/20
	AMT DUE	303.78	AMT DUE	278.69	AMT DUE	278.69

STATE OF NEW YORK
COUNTY - Jefferson
TOWN - Champion
SWIS - 223089

2020 TOWN TAX ROLL
TAXABLE SECTION OF THE ROLL - 1
TAX MAP NUMBER SEQUENCE
UNIFORM PERCENT OF VALUE IS 100.00

PAGE 220
VALUATION DATE-JUL 01, 2018
TAXABLE STATUS DATE-MAR 01, 2019

TAX MAP PARCEL NUMBER	PROPERTY LOCATION & CLASS	ASSESSMENT	EXEMPTION CODE	COUNTY	TOWN	TAX AMOUNT
CURRENT OWNERS NAME	SCHOOL DISTRICT	LAND	TAX DESCRIPTION			
CURRENT OWNERS ADDRESS	PARCEL SIZE/GRID COORD	TOTAL	SPECIAL DISTRICTS			
***** 76.00-2-22 *****						
36027	NYS Rte 26					BILL300780
76.00-2-22	241 Rural res&ag		AG DIST CO 41720	28,599	28,599	
GWR Inc	Carthage 226001	79,600	County Outside	77,901		574.69
37227 NYS Rte 3	ACRES 41.82	106,500	Town Wide	77,901		272.59
Carthage, NY 13619	EAST-1065387 NRTH-1459059		FD301 Great Bend Fire Dist	77,901	TO	137.55
	DEED BOOK 1859 PG-151		28,599 EX			
MAY BE SUBJECT TO PAYMENT	FULL MARKET VALUE	106,500	Installment Fee			29.54
UNDER AGDIST LAW TIL 2023						
TOTAL TAX ---						984.83**
	DATE #1	01/31/20	DATE #2	03/31/20	DATE #3	05/29/20
	AMT DUE	357.83	AMT DUE	328.27	AMT DUE	328.27
***** 76.00-2-23 *****						
35977	NYS Rte 26					BILL300781
76.00-2-23	210 1 Family Res		County Outside	69,400		511.97
Hebert Family Trust	Carthage 226001	20,600	Town Wide	69,400		242.84
Hebert Cecelia B	FRNT 110.00 DPTH 170.00	69,400	School Relevy			596.15
32000 NYS Rte 12	EAST-1064847 NRTH-1458821		FD301 Great Bend Fire Dist	69,400	TO	122.54
Copenhagen, NY 13626	DEED BOOK 2016 PG-2419		Installment Fee			44.21
	FULL MARKET VALUE	69,400				
TOTAL TAX ---						1,473.50**
	DATE #1	01/31/20	DATE #2	03/31/20	DATE #3	05/29/20
	AMT DUE	535.39	AMT DUE	491.16	AMT DUE	491.16
***** 76.00-2-24.1 *****						
76.00-2-24.1	SW of NYS Rte 26					BILL300782
Martin Kevin W	910 Priv forest		County Outside	45,700		337.14
Martin Sherry L	Carthage 226001	45,700	Town Wide	45,700		159.91
36421 NYS Rte 26	ACRES 100.36	45,700	School Relevy			392.56
Carthage, NY 13619	EAST-1060286 NRTH-1456630		FD301 Great Bend Fire Dist	45,700	TO	80.69
	DEED BOOK 1601 PG-99		Installment Fee			29.11
	FULL MARKET VALUE	45,700				
TOTAL TAX ---						970.30**
	DATE #1	01/31/20	DATE #2	03/31/20	DATE #3	05/29/20
	AMT DUE	352.55	AMT DUE	323.43	AMT DUE	323.43
***** 76.00-2-24.21 *****						
35664	Putman Hill Rd					BILL300783
76.00-2-24.21	311 Res vac land		County Outside	21,500		158.61
Cooper Cory J	Carthage 226001	21,500	Town Wide	21,500		75.23
Cooper Shelbie L	Lot 1	21,500	School Relevy			184.68
34201 NYS Rte 3	ACRES 4.49		FD301 Great Bend Fire Dist	21,500	TO	37.96
Carthage, NY 13619	EAST-1063100 NRTH-1459816		Installment Fee			13.69
	DEED BOOK 2012 PG-11826					
	FULL MARKET VALUE	21,500				
TOTAL TAX ---						456.48**
	DATE #1	01/31/20	DATE #2	03/31/20	DATE #3	05/29/20
	AMT DUE	165.85	AMT DUE	152.16	AMT DUE	152.16

STATE OF NEW YORK
COUNTY - Jefferson
TOWN - Champion
SWIS - 223089

2020 TOWN TAX ROLL
TAXABLE SECTION OF THE ROLL - 1
TAX MAP NUMBER SEQUENCE
UNIFORM PERCENT OF VALUE IS 100.00

PAGE 221
VALUATION DATE-JUL 01, 2018
TAXABLE STATUS DATE-MAR 01, 2019

TAX MAP PARCEL NUMBER	PROPERTY LOCATION & CLASS	ASSESSMENT	EXEMPTION CODE	COUNTY	TOWN	TAX AMOUNT
CURRENT OWNERS NAME	SCHOOL DISTRICT	LAND	TAX DESCRIPTION			
CURRENT OWNERS ADDRESS	PARCEL SIZE/GRID COORD	TOTAL	SPECIAL DISTRICTS			
***** 76.00-2-24.22 *****						
35742	Putman Hill Rd					BILL300784
76.00-2-24.22	283 Res w/Comuse		VET COM CT 41131	20,000	10,000	
Cooper Eric J	Carthage 226001	43,600	County Outside	181,800		1,341.16
Cooper Cory J	Lot 2	201,800	Town Wide	191,800		671.15
35742 Putman Hill Rd	life-use		FD301 Great Bend Fire Dist	201,800	TO	356.31
Carthage, NY 13619	ACRES 9.45		Installment Fee			71.06
	EAST-1063411 NRTH-1459537					
	DEED BOOK 2012 PG-11852					
	FULL MARKET VALUE	201,800				
TOTAL TAX ---						2,368.62**
	DATE #1	01/31/20	DATE #2	03/31/20	DATE #3	05/29/20
	AMT DUE	860.60	AMT DUE	789.54	AMT DUE	789.54
***** 76.00-2-24.31 *****						
76.00-2-24.31	Martin St Rd					BILL300785
Roggie Farms LLC	120 Field crops		AG DIST CO 41720	37,230	37,230	
36537 NYS Rte 26	Carthage 226001	84,800	County Outside	47,570		350.93
Carthage, NY 13619	ACRES 75.50	84,800	Town Wide	47,570		166.46
	EAST-1063413 NRTH-1458650		FD301 Great Bend Fire Dist	47,570	TO	83.99
	DEED BOOK 2011 PG-5919		37,230 EX			
	FULL MARKET VALUE	84,800	Installment Fee			18.04
TOTAL TAX ---						601.38**
	DATE #1	01/31/20	DATE #2	03/31/20	DATE #3	05/29/20
	AMT DUE	218.50	AMT DUE	200.46	AMT DUE	200.46
***** 76.00-2-24.32 *****						
76.00-2-24.32	SW of NYS Rte 26					BILL300786
Roggie Farms LLC	105 Vac farmland		AG DIST CO 41720	13,270	13,270	
36537 NYS Rte 26	Carthage 226001	32,200	County Outside	18,930		139.65
Carthage, NY 13619	ACRES 37.60	32,200	Town Wide	18,930		66.24
	EAST-1061612 NRTH-1457461		FD301 Great Bend Fire Dist	18,930	TO	33.42
	DEED BOOK 2018 PG-17571		13,270 EX			
	FULL MARKET VALUE	32,200	Installment Fee			7.18
TOTAL TAX ---						239.31**
	DATE #1	01/31/20	DATE #2	03/31/20	DATE #3	05/29/20
	AMT DUE	86.95	AMT DUE	79.77	AMT DUE	79.77
***** 76.00-2-24.33 *****						
76.00-2-24.33	NYS Rte 26					BILL300787
Tyler David	314 Rural vac<10		County Outside	7,000		51.64
Tyler Jessica	Carthage 226001	7,000	Town Wide	7,000		24.49
35940 NYS Rte 26	Lot A	7,000	FD301 Great Bend Fire Dist	7,000	TO	12.36
Carthage, NY 13619	FRNT 129.00 DPTH 276.00		Installment Fee			2.65
	EAST-1064350 NRTH-1459000					
	DEED BOOK 2017 PG-13985					
	FULL MARKET VALUE	7,000				
TOTAL TAX ---						88.49**
	DATE #1	01/31/20	DATE #2	03/31/20	DATE #3	05/29/20
	AMT DUE	32.16	AMT DUE	29.49	AMT DUE	29.49

STATE OF NEW YORK
COUNTY - Jefferson
TOWN - Champion
SWIS - 223089

2020 TOWN TAX ROLL
TAXABLE SECTION OF THE ROLL - 1
TAX MAP NUMBER SEQUENCE
UNIFORM PERCENT OF VALUE IS 100.00

PAGE 222
VALUATION DATE-JUL 01, 2018
TAXABLE STATUS DATE-MAR 01, 2019

TAX MAP PARCEL NUMBER	PROPERTY LOCATION & CLASS	ASSESSMENT	EXEMPTION CODE	COUNTY	TOWN	TAX AMOUNT
CURRENT OWNERS NAME	SCHOOL DISTRICT	LAND	TAX DESCRIPTION	TAXABLE VALUE		
CURRENT OWNERS ADDRESS	PARCEL SIZE/GRID COORD	TOTAL	SPECIAL DISTRICTS			
***** 76.00-2-24.5 *****						
35940	NYS Rte 26					BILL300788
76.00-2-24.5	210 1 Family Res		VET COM CT 41131	20,000	10,000	
Tyler David R	Carthage 226001	31,700	VET DIS CT 41141	23,850	20,000	
Tyler Jessica L	ACRES 1.66 BANK 822	159,000	County Outside	115,150		849.48
c/o Military Family Loans LLC	EAST-1064439 NRTH-1458852		Town Wide	129,000		451.40
One Home Campus	DEED BOOK 2012 PG-13172		FD301 Great Bend Fire Dist	159,000	TO	280.74
Des Moines, IA 50328	FULL MARKET VALUE	159,000	Installment Fee			47.45
			TOTAL TAX ---			1,581.62**
			DATE #1 01/31/20	DATE #2 03/31/20	DATE #3 05/29/20	
			AMT DUE 574.67	AMT DUE 527.20	AMT DUE 527.20	
***** 76.00-2-25.1 *****						
	NYS Rte 26 Rd					BILL300789
76.00-2-25.1	105 Vac farmland		AG DIST CO 41720	94	94	
Roggie Farms LLC	Carthage 226001	15,600	County Outside	15,506		114.39
36537 NYS Rte 26	ACRES 23.50	15,600	Town Wide	15,506		54.26
Carthage, NY 13619	EAST-1064242 NRTH-1457681		FD301 Great Bend Fire Dist	15,506	TO	27.38
	DEED BOOK 2018 PG-17571		94 EX			
MAY BE SUBJECT TO PAYMENT	FULL MARKET VALUE	15,600	Installment Fee			5.88
UNDER AGDIST LAW TIL 2023			TOTAL TAX ---			196.03**
			DATE #1 01/31/20	DATE #2 03/31/20	DATE #3 05/29/20	
			AMT DUE 71.23	AMT DUE 65.34	AMT DUE 65.34	
***** 76.00-2-25.2 *****						
	SW of NYS Rte 26					BILL300790
76.00-2-25.2	105 Vac farmland		County Outside	5,900		43.53
Roggie Farms LLC	Carthage 226001	5,900	Town Wide	5,900		20.65
36537 NYS Rte 26	ACRES 10.20	5,900	FD301 Great Bend Fire Dist	5,900	TO	10.42
Carthage, NY 13619	EAST-1062369 NRTH-1456218		Installment Fee			2.24
	DEED BOOK 2018 PG-17571					
	FULL MARKET VALUE	5,900				
			TOTAL TAX ---			74.60**
			DATE #1 01/31/20	DATE #2 03/31/20	DATE #3 05/29/20	
			AMT DUE 27.12	AMT DUE 24.86	AMT DUE 24.86	
***** 76.00-2-26 *****						
	36058 NYS Rte 26					BILL300791
76.00-2-26	210 1 Family Res		County Outside	141,300		1,042.39
Seaman James S	Carthage 226001	30,300	Town Wide	141,300		494.44
Seaman Cynthia A	ACRES 1.10	141,300	FD301 Great Bend Fire Dist	141,300	TO	249.49
232 W 4th St	EAST-1064999 NRTH-1458073		Installment Fee			53.59
Marysville, OH 43040	FULL MARKET VALUE	141,300				
			TOTAL TAX ---			1,786.32**
			DATE #1 01/31/20	DATE #2 03/31/20	DATE #3 05/29/20	
			AMT DUE 649.03	AMT DUE 595.44	AMT DUE 595.44	

STATE OF NEW YORK
COUNTY - Jefferson
TOWN - Champion
SWIS - 223089

2020 TOWN TAX ROLL
TAXABLE SECTION OF THE ROLL - 1
TAX MAP NUMBER SEQUENCE
UNIFORM PERCENT OF VALUE IS 100.00

PAGE 223
VALUATION DATE-JUL 01, 2018
TAXABLE STATUS DATE-MAR 01, 2019

TAX MAP PARCEL NUMBER	PROPERTY LOCATION & CLASS	ASSESSMENT	EXEMPTION CODE	COUNTY	TOWN	TAX AMOUNT
CURRENT OWNERS NAME	SCHOOL DISTRICT	LAND	TAX DESCRIPTION			
CURRENT OWNERS ADDRESS	PARCEL SIZE/GRID COORD	TOTAL	SPECIAL DISTRICTS			
***** 76.00-2-27 *****						
36081 NYS Rte 26						BILL300792
76.00-2-27	111 Poultry farm		AG DIST CO 41720	19,918	19,918	
Roggie Farms LLC	Carthage 226001	64,900	County Outside	53,582		395.28
36537 NYS Rte 26	ACRES 37.80	73,500	Town Wide	53,582		187.49
Carthage, NY 13619	EAST-1066150 NRTH-1458248		FD301 Great Bend Fire Dist	53,582	TO	94.61
	DEED BOOK 2018 PG-17571		19,918 EX			
MAY BE SUBJECT TO PAYMENT	FULL MARKET VALUE	73,500	Installment Fee			20.32
UNDER AGDIST LAW TIL 2023						
TOTAL TAX ---						677.38**
	DATE #1	01/31/20	DATE #2	03/31/20	DATE #3	05/29/20
	AMT DUE	246.12	AMT DUE	225.79	AMT DUE	225.79
***** 76.00-2-28 *****						
76.00-2-28	Off NYS Rte 26					BILL300793
Zehr Carlton F	120 Field crops		County Outside	28,800		212.46
39770 NYS Rte 126	Carthage 226001	24,800	Town Wide	28,800		100.78
Carthage, NY 13619	ACRES 33.60	28,800	FD301 Great Bend Fire Dist	28,800	TO	50.85
	EAST-1067693 NRTH-1459605		Installment Fee			10.92
	DEED BOOK 2010 PG-13068					
	FULL MARKET VALUE	28,800				
TOTAL TAX ---						364.09**
	DATE #1	01/31/20	DATE #2	03/31/20	DATE #3	05/29/20
	AMT DUE	132.29	AMT DUE	121.36	AMT DUE	121.36
***** 76.00-2-29 *****						
76.00-2-29	NYS Rte 26					BILL300794
Moser Willard J	105 Vac farmland		AG DIST CO 41720	3,655	3,655	
Moser Susan D	Carthage 226001	15,400	County Outside	11,745		86.64
PO Box 35	ACRES 24.30	15,400	Town Wide	11,745		41.10
Deer River, NY 13627	EAST-1068247 NRTH-1458948		FD301 Great Bend Fire Dist	11,745	TO	20.74
	FULL MARKET VALUE	15,400	3,655 EX			
			Installment Fee			4.45
MAY BE SUBJECT TO PAYMENT						
UNDER AGDIST LAW TIL 2023						
TOTAL TAX ---						148.48**
	DATE #1	01/31/20	DATE #2	03/31/20	DATE #3	05/29/20
	AMT DUE	53.95	AMT DUE	49.49	AMT DUE	49.49
***** 76.00-2-30 *****						
36200 NYS Rte 26						BILL300795
76.00-2-30	112 Dairy farm		AG DIST CO 41720	72,384	72,384	
Moser Willard J	Carthage 226001	176,300	County Outside	189,616		1,398.82
Moser Susan D	ACRES 124.40	262,000	Town Wide	189,616		663.51
Brad Moser	EAST-1065616 NRTH-1456573		FD301 Great Bend Fire Dist	189,616	TO	334.80
36200 NYS Rte 26	FULL MARKET VALUE	262,000	72,384 EX			
Carthage, NY 13619			Installment Fee			71.91
MAY BE SUBJECT TO PAYMENT						
UNDER AGDIST LAW TIL 2023						
TOTAL TAX ---						2,397.13**
	DATE #1	01/31/20	DATE #2	03/31/20	DATE #3	05/29/20
	AMT DUE	870.96	AMT DUE	799.04	AMT DUE	799.04

STATE OF NEW YORK
COUNTY - Jefferson
TOWN - Champion
SWIS - 223089

2020 TOWN TAX ROLL
TAXABLE SECTION OF THE ROLL - 1
TAX MAP NUMBER SEQUENCE
UNIFORM PERCENT OF VALUE IS 100.00

PAGE 224
VALUATION DATE-JUL 01, 2018
TAXABLE STATUS DATE-MAR 01, 2019

TAX MAP PARCEL NUMBER	PROPERTY LOCATION & CLASS	ASSESSMENT	EXEMPTION CODE	COUNTY	TOWN	TAX AMOUNT
CURRENT OWNERS NAME	SCHOOL DISTRICT	LAND	TAX DESCRIPTION			
CURRENT OWNERS ADDRESS	PARCEL SIZE/GRID COORD	TOTAL	SPECIAL DISTRICTS			
***** 76.00-2-42.1 *****						
35890	NYS Rte 26					BILL300796
76.00-2-42.1	720 Mine/quarry		County Outside	638,800		4,712.52
Uhlinger Capital Company LLC	Carthage 226001	431,900	Town Wide	638,800		2,235.29
PO Box 101	ACRES 205.92	638,800	School Relevy			5,487.44
Carthage, NY 13619	EAST-1063065 NRTH-1455555		FD301 Great Bend Fire Dist	638,800	TO	1,127.91
	DEED BOOK 2003 PG-20012		SD302 Champion Sew Dist 2	400.00	MT	400.00
	FULL MARKET VALUE	638,800	Installment Fee			418.89
			TOTAL TAX ---			13,963.16**
			DATE #1 01/31/20	DATE #2 03/31/20	DATE #3 05/29/20	
			AMT DUE 5,073.29	AMT DUE 4,654.38	AMT DUE 4,654.38	
***** 76.00-2-43 *****						
36080	State Route 26					BILL300797
76.00-2-43	720 Mine/quarry		County Outside	32,600		240.49
Lewis County of	Carthage 226001	32,600	Town Wide	32,600		114.07
Highway Dept	Gravel Pit	32,600	FD301 Great Bend Fire Dist	32,600	TO	57.56
Lowville, NY 13367	ACRES 12.41		Installment Fee			12.36
	EAST-1063648 NRTH-1456127					
	FULL MARKET VALUE	32,600				
			TOTAL TAX ---			412.12**
			DATE #1 01/31/20	DATE #2 03/31/20	DATE #3 05/29/20	
			AMT DUE 149.74	AMT DUE 137.37	AMT DUE 137.37	
***** 76.00-2-44.1 *****						
36100	NYS Rte 26					BILL300798
76.00-2-44.1	240 Rural res		County Outside	150,600		1,111.00
Caskinette Richard B	Carthage 226001	72,600	Town Wide	150,600		526.98
41196 Co Rte 21	ACRES 60.20	150,600	FD301 Great Bend Fire Dist	150,600	TO	265.91
Redwood, NY 13679	EAST-1064556 NRTH-1456754		Installment Fee			57.12
	DEED BOOK 2018 PG-10588					
	FULL MARKET VALUE	150,600				
			TOTAL TAX ---			1,903.89**
			DATE #1 01/31/20	DATE #2 03/31/20	DATE #3 05/29/20	
			AMT DUE 691.75	AMT DUE 634.63	AMT DUE 634.63	
***** 76.00-2-44.2 *****						
36160	NYS Rte 26					BILL300799
76.00-2-44.2	210 1 Family Res		County Outside	84,000		619.68
Jennings Andrew D	Carthage 226001	24,000	Town Wide	84,000		293.93
Jennings Heather W	FRNT 130.00 DPTH 200.00	84,000	FD301 Great Bend Fire Dist	84,000	TO	148.32
c/o Cody Marolf	EAST-1065575 NRTH-1457042		Installment Fee			31.86
36160 NYS Rte 26	DEED BOOK 2012 PG-15590					
Carthage, NY 13619	FULL MARKET VALUE	84,000				
			TOTAL TAX ---			1,061.93**
			DATE #1 01/31/20	DATE #2 03/31/20	DATE #3 05/29/20	
			AMT DUE 385.85	AMT DUE 353.97	AMT DUE 353.97	

TAX MAP PARCEL NUMBER	PROPERTY LOCATION & CLASS	ASSESSMENT	EXEMPTION CODE	COUNTY	TOWN	TAX AMOUNT
CURRENT OWNERS NAME	SCHOOL DISTRICT	LAND	TAX DESCRIPTION			
CURRENT OWNERS ADDRESS	PARCEL SIZE/GRID COORD	TOTAL	SPECIAL DISTRICTS			
76.00-2-44.3	SW of Martin St Rd 311 Res vac land		County Outside	76.00-2-44.3		BILL300800 112.13
Caskinette Richard B	Carthage 226001	15,200	Town Wide			53.19
41196 Co Rte 21	ACRES 28.40	15,200	FD301 Great Bend Fire Dist			26.84
Redwood, NY 13679	EAST-1061629 NRTH-1455520 DEED BOOK 2018 PG-10588 FULL MARKET VALUE	15,200	Installment Fee			5.76
TOTAL TAX ---						192.16**
		DATE #1	01/31/20	DATE #2	03/31/20	DATE #3
		AMT DUE	69.82	AMT DUE	64.05	AMT DUE
						64.05
76.00-2-45.1	N of Sayre Rd 910 Priv forest		County Outside	76.00-2-45.1		BILL300801 84.10
Gokey Jeffrey	Carthage 226001	11,400	Town Wide			39.89
Shultz Todd	ACRES 19.80	11,400	FD301 Great Bend Fire Dist			20.13
16799 Ives Street Rd	EAST-1059110 NRTH-1455321		FP302 Champion FPD No 1			9.04
Watertown, NY 13601	DEED BOOK 2019 PG-964 FULL MARKET VALUE	11,400	Installment Fee			4.59
TOTAL TAX ---						153.16**
		DATE #1	01/31/20	DATE #2	03/31/20	DATE #3
		AMT DUE	55.65	AMT DUE	51.05	AMT DUE
						51.05
76.00-2-45.21	35105 Sayre Rd 260 Seasonal res		County Outside	76.00-2-45.21		BILL300802 492.06
Gokey Jeffrey A	Carthage 226001	61,000	Town Wide			233.40
Shultz Todd J	ACRES 113.80	66,700	FP302 Champion FPD No 1			52.90
16799 Ives St Rd	EAST-1060176 NRTH-1454483		Installment Fee			23.35
Watertown, NY 13601	DEED BOOK 2018 PG-9151 FULL MARKET VALUE	66,700				
TOTAL TAX ---						778.36**
		DATE #1	01/31/20	DATE #2	03/31/20	DATE #3
		AMT DUE	282.81	AMT DUE	259.45	AMT DUE
						259.45
76.00-2-46.1	Jackson II Rd 322 Rural vac>10		County Outside	76.00-2-46.1		BILL300803 15.49
Martin Street Ltd	Carthage 226001	2,100	Town Wide			7.35
232 W 4th St	Former Rr Row	2,100	School Relevy			18.04
Marysville, OH 43040	ACRES 17.90		FD301 Great Bend Fire Dist			3.71
	EAST-1067046 NRTH-1458963 DEED BOOK 2010 PG-13068 FULL MARKET VALUE	2,100	Installment Fee			1.34
TOTAL TAX ---						44.59**
		DATE #1	01/31/20	DATE #2	03/31/20	DATE #3
		AMT DUE	16.21	AMT DUE	14.86	AMT DUE
						14.86

STATE OF NEW YORK
COUNTY - Jefferson
TOWN - Champion
SWIS - 223089

2020 TOWN TAX ROLL
TAXABLE SECTION OF THE ROLL - 1
TAX MAP NUMBER SEQUENCE
UNIFORM PERCENT OF VALUE IS 100.00

PAGE 226
VALUATION DATE-JUL 01, 2018
TAXABLE STATUS DATE-MAR 01, 2019

TAX MAP PARCEL NUMBER	PROPERTY LOCATION & CLASS	ASSESSMENT	EXEMPTION CODE	COUNTY	TOWN	TAX AMOUNT
CURRENT OWNERS NAME	SCHOOL DISTRICT	LAND	TAX DESCRIPTION			
CURRENT OWNERS ADDRESS	PARCEL SIZE/GRID COORD	TOTAL	SPECIAL DISTRICTS			
***** 76.05-1-1.1 *****						
32319 NYS Rte 3				76.05-1-1.1		BILL300804
76.05-1-1.1	210 1 Family Res		County Outside		110,200	812.96
Clark Katherine	Carthage 226001	28,500	Town Wide		110,200	385.61
PO Box 22	ACRES 1.00	110,200	FD301 Great Bend Fire Dist		110,200 TO	194.58
Great Bend, NY 13643	EAST-1047342 NRTH-1471974		LT301 Great Bend Light Dis		110,200 TO	38.82
	FULL MARKET VALUE	110,200	SD301 Champion Sew Dist 1		276.00 MT	276.00
			Installment Fee			51.24
			TOTAL TAX ---			1,707.97**
			DATE #1 01/31/20	DATE #2 03/31/20	DATE #3 05/29/20	
			AMT DUE 620.57	AMT DUE 569.32	AMT DUE 569.32	
***** 76.05-1-1.2 *****						
32287 NYS Rte 3				76.05-1-1.2		BILL300805
76.05-1-1.2	210 1 Family Res		SENIOR C 41802		45,675	0
Files Ronald	Carthage 226001	31,700	SENIOR T/S 41806		0	58,725
PO Box 153	FRNT 320.00 DPTH 132.00	130,500	County Outside		84,825	625.77
Great Bend, NY 13643	EAST-1045190 NRTH-1469712		Town Wide		71,775	251.16
	FULL MARKET VALUE	130,500	FD301 Great Bend Fire Dist		130,500 TO	230.42
			LT301 Great Bend Light Dis		130,500 TO	45.97
			SD301 Champion Sew Dist 1		276.00 MT	276.00
			Installment Fee			42.88
			TOTAL TAX ---			1,429.32**
			DATE #1 01/31/20	DATE #2 03/31/20	DATE #3 05/29/20	
			AMT DUE 519.32	AMT DUE 476.44	AMT DUE 476.44	
***** 76.05-1-2 *****						
32357 NYS Rte 3				76.05-1-2		BILL300806
76.05-1-2	210 1 Family Res		County Outside		67,600	498.69
Clark Keith G Jr	Carthage 226001	19,200	Town Wide		67,600	236.55
Clark Diane	FRNT 98.00 DPTH 222.00	67,600	FD301 Great Bend Fire Dist		67,600 TO	119.36
PO Box 82	EAST-1045613 NRTH-1470097		LT301 Great Bend Light Dis		67,600 TO	23.81
Great Bend, NY 13643	FULL MARKET VALUE	67,600	SD301 Champion Sew Dist 1		276.00 MT	276.00
			Installment Fee			34.63
			TOTAL TAX ---			1,154.41**
			DATE #1 01/31/20	DATE #2 03/31/20	DATE #3 05/29/20	
			AMT DUE 419.44	AMT DUE 384.80	AMT DUE 384.80	
***** 76.05-1-3 *****						
32377/381 NYS Rte 3				76.05-1-3		BILL300807
76.05-1-3	270 Mfg housing		County Outside		45,900	338.61
Cobb Daniel	Carthage 226001	25,000	Town Wide		45,900	160.61
Cobb Julie	FRNT 148.00 DPTH 215.00	45,900	FD301 Great Bend Fire Dist		45,900 TO	81.04
34610 Jackson II Rd	EAST-1045709 NRTH-1470162		LT301 Great Bend Light Dis		45,900 TO	16.17
Carthage, NY 13619	DEED BOOK 2012 PG-9909		SD301 Champion Sew Dist 1		552.00 MT	552.00
	FULL MARKET VALUE	45,900	Installment Fee			34.45
			TOTAL TAX ---			1,148.43**
			DATE #1 01/31/20	DATE #2 03/31/20	DATE #3 05/29/20	
			AMT DUE 417.26	AMT DUE 382.81	AMT DUE 382.81	

STATE OF NEW YORK
COUNTY - Jefferson
TOWN - Champion
SWIS - 223089

2020 TOWN TAX ROLL
TAXABLE SECTION OF THE ROLL - 1
TAX MAP NUMBER SEQUENCE
UNIFORM PERCENT OF VALUE IS 100.00

PAGE 227
VALUATION DATE-JUL 01, 2018
TAXABLE STATUS DATE-MAR 01, 2019

TAX MAP PARCEL NUMBER	PROPERTY LOCATION & CLASS	ASSESSMENT	EXEMPTION CODE	COUNTY	TOWN	TAX AMOUNT	
CURRENT OWNERS NAME	SCHOOL DISTRICT	LAND	TAX DESCRIPTION				
CURRENT OWNERS ADDRESS	PARCEL SIZE/GRID COORD	TOTAL	SPECIAL DISTRICTS				
***** 76.05-1-4 *****							
32387 NYS Rte 3						BILL300808	
76.05-1-4	270 Mfg housing		County Outside	32,200		237.54	
Cobb Daniel W	Carthage 226001	15,700	Town Wide	32,200		112.67	
Cobb Julie M	FRNT 77.00 DPTH 214.00	32,200	FD301 Great Bend Fire Dist	32,200	TO	56.85	
34610 Jackson II Rd	EAST-1045799 NRTH-1470228		LT301 Great Bend Light Dis	32,200	TO	11.34	
Carthage, NY 13619	DEED BOOK 2010 PG-11340		SD301 Champion Sew Dist 1	276.00	MT	276.00	
	FULL MARKET VALUE	32,200	Installment Fee			20.83	
			TOTAL TAX ---			694.40**	
		DATE #1	01/31/20	DATE #2	03/31/20	DATE #3	05/29/20
		AMT DUE	252.31	AMT DUE	231.46	AMT DUE	231.46
***** 76.05-1-5 *****							
	NYS Rte 3					BILL300809	
76.05-1-5	311 Res vac land		County Outside	25,400		187.38	
Sisson aka Emerson Trustee Joa	Carthage 226001	25,400	Town Wide	25,400		88.88	
Emerson Trustee Terry M	ACRES 3.80	25,400	FD301 Great Bend Fire Dist	25,400	TO	44.85	
PO Box 201	EAST-1046122 NRTH-1470463		LT301 Great Bend Light Dis	25,400	TO	8.95	
Great Bend, NY 13643	DEED BOOK 2019 PG-12124		SD301 Champion Sew Dist 1	138.00	MT	138.00	
	FULL MARKET VALUE	25,400	Installment Fee			14.04	
			TOTAL TAX ---			468.06**	
		DATE #1	01/31/20	DATE #2	03/31/20	DATE #3	05/29/20
		AMT DUE	170.06	AMT DUE	156.02	AMT DUE	156.02
***** 76.05-1-6 *****							
32410 NYS Rte 3						BILL300810	
76.05-1-6	311 Res vac land		County Outside	9,800		72.30	
Taylor Park LLC	Carthage 226001	9,800	Town Wide	9,800		34.29	
24942 Woolworth St	FRNT 100.00 DPTH 292.00	9,800	FD301 Great Bend Fire Dist	9,800	TO	17.30	
Carthage, NY 13619	EAST-1046049 NRTH-1469863		LT301 Great Bend Light Dis	9,800	TO	3.45	
	DEED BOOK 2014 PG-13455		SD301 Champion Sew Dist 1	138.00	MT	138.00	
	FULL MARKET VALUE	9,800	Installment Fee			7.96	
			TOTAL TAX ---			265.34**	
		DATE #1	01/31/20	DATE #2	03/31/20	DATE #3	05/29/20
		AMT DUE	96.42	AMT DUE	88.44	AMT DUE	88.44
***** 76.05-1-7 *****							
32380 NYS Rte 3						BILL300811	
76.05-1-7	311 Res vac land		County Outside	9,700		71.56	
Taylor Park LLC	Carthage 226001	9,700	Town Wide	9,700		33.94	
24942 Woolworth St	FRNT 100.00 DPTH 258.00	9,700	FD301 Great Bend Fire Dist	9,700	TO	17.13	
Carthage, NY 13619	EAST-1045963 NRTH-1469808		LT301 Great Bend Light Dis	9,700	TO	3.42	
	DEED BOOK 2014 PG-13456		SD301 Champion Sew Dist 1	138.00	MT	138.00	
	FULL MARKET VALUE	9,700	Installment Fee			7.92	
			TOTAL TAX ---			264.05**	
		DATE #1	01/31/20	DATE #2	03/31/20	DATE #3	05/29/20
		AMT DUE	95.95	AMT DUE	88.01	AMT DUE	88.01

STATE OF NEW YORK
COUNTY - Jefferson
TOWN - Champion
SWIS - 223089

2 0 2 0 T O W N T A X R O L L
T A X A B L E SECTION OF THE ROLL - 1
TAX MAP NUMBER SEQUENCE
UNIFORM PERCENT OF VALUE IS 100.00

PAGE 228
VALUATION DATE-JUL 01, 2018
TAXABLE STATUS DATE-MAR 01, 2019

TAX MAP PARCEL NUMBER	PROPERTY LOCATION & CLASS	ASSESSMENT	EXEMPTION CODE	COUNTY	TOWN	TAX AMOUNT	
CURRENT OWNERS NAME	SCHOOL DISTRICT	LAND	TAX DESCRIPTION				
CURRENT OWNERS ADDRESS	PARCEL SIZE/GRID COORD	TOTAL	SPECIAL DISTRICTS				
***** 76.05-1-8 *****							
76.05-1-8	32356 NYS Rte 3					BILL300812	
Drennen Christian B	210 1 Family Res		VET COM CT 41131	20,000	10,000		
32356 NYS Rte 3	Carthage 226001	19,400	County Outside	162,700		1,200.26	
Carthage, NY 13619	FRNT 100.00 DPTH 208.00	182,700	Town Wide	172,700		604.31	
	BANK 810		FD301 Great Bend Fire Dist	182,700	TO	322.59	
	EAST-1045883 NRTH-1469750		LT301 Great Bend Light Dis	182,700	TO	64.36	
	DEED BOOK 2010 PG-12383		SD301 Champion Sew Dist 1	276.00	MT	276.00	
	FULL MARKET VALUE	182,700	Installment Fee			74.03	
			TOTAL TAX ---			2,467.52**	
		DATE #1	01/31/20	DATE #2	03/31/20	DATE #3	05/29/20
		AMT DUE	896.55	AMT DUE	822.50	AMT DUE	822.50
***** 76.05-1-9 *****							
76.05-1-9	32350 NYS Rte 3					BILL300813	
Stevens Erik J	210 1 Family Res		County Outside	148,100		1,092.55	
32350 NYS Rte 3	Carthage 226001	26,100	Town Wide	148,100		518.23	
Carthage, NY 13619	ACRES 0.60 BANK 810	148,100	FD301 Great Bend Fire Dist	148,100	TO	261.50	
	EAST-1045768 NRTH-1469653		LT301 Great Bend Light Dis	148,100	TO	52.17	
	DEED BOOK 2019 PG-10320		SD301 Champion Sew Dist 1	276.00	MT	276.00	
	FULL MARKET VALUE	148,100	Installment Fee			66.01	
			TOTAL TAX ---			2,200.45**	
		DATE #1	01/31/20	DATE #2	03/31/20	DATE #3	05/29/20
		AMT DUE	799.50	AMT DUE	733.48	AMT DUE	733.48
***** 76.05-1-11.1 *****							
76.05-1-11.1	32211 NYS Rte 3					BILL300814	
Rambone Norris R	210 1 Family Res		County Outside	158,000		1,165.59	
Rambone Judy M	Carthage 226001	31,000	Town Wide	158,000		552.87	
PO Box 61	ACRES 1.40	158,000	FD301 Great Bend Fire Dist	158,000	TO	278.98	
Great Bend, NY 13643	EAST-1044804 NRTH-1469075		SD301 Champion Sew Dist 1	276.00	MT	276.00	
	FULL MARKET VALUE	158,000	Installment Fee			68.20	
			TOTAL TAX ---			2,273.44**	
		DATE #1	01/31/20	DATE #2	03/31/20	DATE #3	05/29/20
		AMT DUE	826.02	AMT DUE	757.81	AMT DUE	757.81
***** 76.05-1-11.3 *****							
76.05-1-11.3	N of Wilton Rd					BILL300815	
Phelps Trust Russell H	330 Vacant comm		County Outside	5,500		40.57	
136 Main St	Carthage 226001	5,500	Town Wide	5,500		19.25	
Binghamtom, NY 13905	ACRES 1.60	5,500	FD301 Great Bend Fire Dist	5,500	TO	9.71	
	EAST-1044249 NRTH-1468917		SD301 Champion Sew Dist 1	138.00	MT	138.00	
	DEED BOOK 2014 PG-6137		Installment Fee			6.23	
	FULL MARKET VALUE	5,500					
			TOTAL TAX ---			207.53**	
		DATE #1	01/31/20	DATE #2	03/31/20	DATE #3	05/29/20
		AMT DUE	75.42	AMT DUE	69.17	AMT DUE	69.17

STATE OF NEW YORK
COUNTY - Jefferson
TOWN - Champion
SWIS - 223089

2020 TOWN TAX ROLL
TAXABLE SECTION OF THE ROLL - 1
TAX MAP NUMBER SEQUENCE
UNIFORM PERCENT OF VALUE IS 100.00

PAGE 229
VALUATION DATE-JUL 01, 2018
TAXABLE STATUS DATE-MAR 01, 2019

TAX MAP PARCEL NUMBER	PROPERTY LOCATION & CLASS	ASSESSMENT	EXEMPTION CODE	COUNTY	TOWN	TAX AMOUNT
CURRENT OWNERS NAME	SCHOOL DISTRICT	LAND	TAX DESCRIPTION			
CURRENT OWNERS ADDRESS	PARCEL SIZE/GRID COORD	TOTAL	SPECIAL DISTRICTS			
***** 76.05-1-12.1 *****						
76.05-1-12.1	32191 Wilton Rd					BILL300816
Phelps Trust Russell H	416 Mfg hsing pk		County Outside	160,900		1,186.98
136 Main St	Carthage 226001	38,900	Town Wide	160,900		563.02
Binghamton, NY 13905	Fairhaven Courts	160,900	FD301 Great Bend Fire Dist	160,900	TO	284.10
	ACRES 1.30		SD301 Champion Sew Dist 1	3,312.00	MT	3,312.00
	EAST-1044585 NRTH-1468905		US990 Unpaid Sewer	206.37	MT	206.37
	DEED BOOK 2014 PG-6138		UW990 Unpaid Water	278.94	MT	278.94
	FULL MARKET VALUE	160,900	Installment Fee			174.94
			TOTAL TAX ---			5,831.41**
			DATE #1 01/31/20	DATE #2 03/31/20	DATE #3 05/29/20	
			AMT DUE 2,118.75	AMT DUE 1,943.80	AMT DUE 1,943.80	
***** 76.05-1-12.2 *****						
76.05-1-12.2	32121 Wilton Rd					BILL300817
Eddy Gregory A	210 1 Family Res		VET COM CT 41131	20,000	10,000	
Eddy Alicia A	Carthage 226001	27,600	VET DIS CT 41141	37,225	20,000	
32121 Wilton Rd	ACRES 0.80 BANK 750	148,900	County Outside	91,675		676.30
Carthage, NY 13619	EAST-1044316 NRTH-1468819		Town Wide	118,900		416.06
	DEED BOOK 2011 PG-11939		FD301 Great Bend Fire Dist	148,900	TO	262.91
	FULL MARKET VALUE	148,900	SD301 Champion Sew Dist 1	276.00	MT	276.00
			Installment Fee			48.94
			TOTAL TAX ---			1,631.27**
			DATE #1 01/31/20	DATE #2 03/31/20	DATE #3 05/29/20	
			AMT DUE 592.71	AMT DUE 543.75	AMT DUE 543.75	
***** 76.05-1-13 *****						
76.05-1-13	32169 NYS Rte 3					BILL300818
Gazda Michael Andrew	210 1 Family Res		County Outside	147,700		1,089.60
32169 NYS Rte 3	Carthage 226001	11,000	Town Wide	147,700		516.83
Carthage, NY 13619	FRNT 75.00 DPTH 85.00	147,700	FD301 Great Bend Fire Dist	147,700	TO	260.79
	BANK 810		SD301 Champion Sew Dist 1	276.00	MT	276.00
	EAST-1044558 NRTH-1468512		Installment Fee			64.30
	DEED BOOK 2009 PG-19292					
	FULL MARKET VALUE	147,700				
			TOTAL TAX ---			2,143.22**
			DATE #1 01/31/20	DATE #2 03/31/20	DATE #3 05/29/20	
			AMT DUE 778.72	AMT DUE 714.40	AMT DUE 714.40	
***** 76.05-1-14 *****						
76.05-1-14	32204 NYS Rte 3					BILL300819
Company Steven A	210 1 Family Res		County Outside	86,300		636.65
Company Brenda S	Carthage 226001	30,000	Town Wide	86,300		301.98
32204 NYS Rte 3	ACRES 1.00	86,300	FD301 Great Bend Fire Dist	86,300	TO	152.38
Carthage, NY 13619	EAST-1044957 NRTH-1468547		SD301 Champion Sew Dist 1	276.00	MT	276.00
	DEED BOOK 2007 PG-20799		Installment Fee			41.01
	FULL MARKET VALUE	86,300				
			TOTAL TAX ---			1,367.01**
			DATE #1 01/31/20	DATE #2 03/31/20	DATE #3 05/29/20	
			AMT DUE 496.68	AMT DUE 455.67	AMT DUE 455.67	

STATE OF NEW YORK
COUNTY - Jefferson
TOWN - Champion
SWIS - 223089

2020 TOWN TAX ROLL
TAXABLE SECTION OF THE ROLL - 1
TAX MAP NUMBER SEQUENCE
UNIFORM PERCENT OF VALUE IS 100.00

PAGE 230
VALUATION DATE-JUL 01, 2018
TAXABLE STATUS DATE-MAR 01, 2019

TAX MAP PARCEL NUMBER	PROPERTY LOCATION & CLASS	ASSESSMENT	EXEMPTION CODE	COUNTY	TOWN	
CURRENT OWNERS NAME	SCHOOL DISTRICT	LAND	TAX DESCRIPTION	TAXABLE VALUE	TAX AMOUNT	
CURRENT OWNERS ADDRESS	PARCEL SIZE/GRID COORD	TOTAL	SPECIAL DISTRICTS			
***** 76.05-1-15 *****						
32220/224	NYS Rte 3				BILL300820	
76.05-1-15	210 1 Family Res		County Outside	158,300	1,167.80	
Lacey Gerald	Carthage 226001	33,800	Town Wide	158,300	553.92	
32224 NYS Rte 3	ACRES 2.66 BANK 822	158,300	FD301 Great Bend Fire Dist	158,300 TO	279.51	
Carthage, NY 13619	EAST-1045160 NRTH-1468658		SD301 Champion Sew Dist 1	552.00 MT	552.00	
	DEED BOOK 2014 PG-16901		Installment Fee		76.60	
	FULL MARKET VALUE	158,300				
TOTAL TAX ---					2,553.23**	
	DATE #1	01/31/20	DATE #2	03/31/20	DATE #3	05/29/20
	AMT DUE	927.69	AMT DUE	851.07	AMT DUE	851.07
***** 76.05-1-16 *****						
24646/656	Bud Lo Dr				BILL300821	
76.05-1-16	270 Mfg housing		County Outside	50,100	369.59	
Thomas Tim E	Carthage 226001	21,700	Town Wide	50,100	175.31	
PO Box 451	FRNT 155.00 DPTH 220.00	50,100	School Relevy		430.38	
Great Bend, NY 13643	EAST-1045984 NRTH-1468389		FD301 Great Bend Fire Dist	50,100 TO	88.46	
	DEED BOOK 1626 PG-348		LT301 Great Bend Light Dis	50,100 TO	17.65	
	FULL MARKET VALUE	50,100	SD301 Champion Sew Dist 1	552.00 MT	552.00	
			Installment Fee		49.00	
TOTAL TAX ---					1,633.39**	
	DATE #1	01/31/20	DATE #2	03/31/20	DATE #3	05/29/20
	AMT DUE	593.47	AMT DUE	544.46	AMT DUE	544.46
***** 76.05-1-17 *****						
32164	NYS Rte 3				BILL300822	
76.05-1-17	210 1 Family Res		County Outside	195,200	1,440.02	
Cobb Gary D	Carthage 226001	41,000	Town Wide	195,200	683.05	
Cobb Christine A	ACRES 8.96	195,200	FD301 Great Bend Fire Dist	195,200 TO	344.66	
32164 NYS Rte 3	EAST-1044506 NRTH-1468039		SD301 Champion Sew Dist 1	276.00 MT	276.00	
Carthage, NY 13619	DEED BOOK 1634 PG-96		Installment Fee		82.31	
	FULL MARKET VALUE	195,200				
TOTAL TAX ---					2,743.73**	
	DATE #1	01/31/20	DATE #2	03/31/20	DATE #3	05/29/20
	AMT DUE	996.90	AMT DUE	914.57	AMT DUE	914.57
***** 76.05-1-19 *****						
	NYS Rte 3				BILL300823	
76.05-1-19	323 Vacant rural		County Outside	3,500	25.82	
Williams Derrick D	Carthage 226001	3,500	Town Wide	3,500	12.25	
32029 NYS Rte 3	ACRES 2.20 BANK 810	3,500	FD301 Great Bend Fire Dist	3,500 TO	6.18	
Carthage, NY 13619	EAST-1043913 NRTH-1468145		SD301 Champion Sew Dist 1	138.00 MT	138.00	
	DEED BOOK 2010 PG-10548		Installment Fee		5.47	
	FULL MARKET VALUE	3,500				
TOTAL TAX ---					182.25**	
	DATE #1	01/31/20	DATE #2	03/31/20	DATE #3	05/29/20
	AMT DUE	66.22	AMT DUE	60.75	AMT DUE	60.75

STATE OF NEW YORK
COUNTY - Jefferson
TOWN - Champion
SWIS - 223089

2020 TOWN TAX ROLL
TAXABLE SECTION OF THE ROLL - 1
TAX MAP NUMBER SEQUENCE
UNIFORM PERCENT OF VALUE IS 100.00

PAGE 231
VALUATION DATE-JUL 01, 2018
TAXABLE STATUS DATE-MAR 01, 2019

TAX MAP PARCEL NUMBER	PROPERTY LOCATION & CLASS	ASSESSMENT	EXEMPTION CODE	COUNTY	TOWN	
CURRENT OWNERS NAME	SCHOOL DISTRICT	LAND	TAX DESCRIPTION	TAXABLE VALUE	TAX AMOUNT	
CURRENT OWNERS ADDRESS	PARCEL SIZE/GRID COORD	TOTAL	SPECIAL DISTRICTS			
***** 76.05-1-20 *****						
32065 NYS Rte 3					BILL300824	
76.05-1-20	210 1 Family Res		County Outside	162,000	1,195.10	
Lonsbary Andrew W	Carthage 226001	31,000	Town Wide	162,000	566.87	
Lonsbary Cynthia E	ACRES 1.46 BANK 810	162,000	FD301 Great Bend Fire Dist	162,000 TO	286.04	
32065 NYS Rte 3	EAST-1044128 NRTH-1468258		SD301 Champion Sew Dist 1	276.00 MT	276.00	
Carthage, NY 13619	DEED BOOK 2015 PG-9011		Installment Fee		69.72	
	FULL MARKET VALUE	162,000				
TOTAL TAX ---					2,324.01**	
	DATE #1	01/31/20	DATE #2	03/31/20	DATE #3	05/29/20
	AMT DUE	844.39	AMT DUE	774.67	AMT DUE	774.67
***** 76.05-1-21 *****						
32133 NYS Rte 3					BILL300825	
76.05-1-21	210 1 Family Res		County Outside	102,000	752.47	
Price Kenneth C	Carthage 226001	26,400	Town Wide	102,000	356.92	
PO Box 189	FRNT 175.00 DPTH 165.00	102,000	FD301 Great Bend Fire Dist	102,000 TO	180.10	
Felts Mills, NY 13638	EAST-1044312 NRTH-1468308		SD301 Champion Sew Dist 1	276.00 MT	276.00	
	DEED BOOK 2010 PG-16995		Installment Fee		46.96	
	FULL MARKET VALUE	102,000				
TOTAL TAX ---					1,565.49**	
	DATE #1	01/31/20	DATE #2	03/31/20	DATE #3	05/29/20
	AMT DUE	568.79	AMT DUE	521.83	AMT DUE	521.83
***** 76.05-1-22 *****						
NYS Rte 3					BILL300826	
76.05-1-22	323 Vacant rural		County Outside	3,000	22.13	
Cobb Christine A	Carthage 226001	3,000	Town Wide	3,000	10.50	
32164 NYS Rte 3	FRNT 75.00 DPTH 85.00	3,000	FD301 Great Bend Fire Dist	3,000 TO	5.30	
Carthage, NY 13619	EAST-1044395 NRTH-1468351		SD301 Champion Sew Dist 1	138.00 MT	138.00	
	DEED BOOK 2012 PG-11726		Installment Fee		5.28	
	FULL MARKET VALUE	3,000				
TOTAL TAX ---					175.93**	
	DATE #1	01/31/20	DATE #2	03/31/20	DATE #3	05/29/20
	AMT DUE	63.93	AMT DUE	58.64	AMT DUE	58.64
***** 76.05-1-23.2 *****						
32139 NYS Rte 3					BILL300827	
76.05-1-23.2	210 1 Family Res		County Outside	64,400	475.09	
Cobb Christine A	Carthage 226001	19,600	Town Wide	64,400	225.35	
32164 NYS Rte 3	FRNT 190.00 DPTH 85.00	64,400	FD301 Great Bend Fire Dist	64,400 TO	113.71	
Carthage, NY 13619	EAST-1044525 NRTH-1468464		SD301 Champion Sew Dist 1	276.00 MT	276.00	
	DEED BOOK 2012 PG-11726		Installment Fee		32.70	
	FULL MARKET VALUE	64,400				
TOTAL TAX ---					1,090.15**	
	DATE #1	01/31/20	DATE #2	03/31/20	DATE #3	05/29/20
	AMT DUE	396.09	AMT DUE	363.38	AMT DUE	363.38

STATE OF NEW YORK
COUNTY - Jefferson
TOWN - Champion
SWIS - 223089

2020 TOWN TAX ROLL
TAXABLE SECTION OF THE ROLL - 1
TAX MAP NUMBER SEQUENCE
UNIFORM PERCENT OF VALUE IS 100.00

PAGE 232
VALUATION DATE-JUL 01, 2018
TAXABLE STATUS DATE-MAR 01, 2019

TAX MAP PARCEL NUMBER	PROPERTY LOCATION & CLASS	ASSESSMENT	EXEMPTION CODE	COUNTY	TOWN	TAX AMOUNT	
CURRENT OWNERS NAME	SCHOOL DISTRICT	LAND	TAX DESCRIPTION				
CURRENT OWNERS ADDRESS	PARCEL SIZE/GRID COORD	TOTAL	SPECIAL DISTRICTS				
***** 76.05-1-24 *****							
32080	Wilton Rd					BILL300828	
76.05-1-24	210 1 Family Res		VET COM CT 41131	20,000	10,000		
Yelvington Brett L	Carthage 226001	33,000	VET DIS CT 41141	40,000	20,000		
32080 Wilton Rd	ACRES 2.25 BANK 810	221,700	County Outside	161,700		1,192.88	
Carthage, NY 13619	EAST-1044348 NRTH-1468540		Town Wide	191,700		670.80	
	DEED BOOK 2008 PG-268		FD301 Great Bend Fire Dist	221,700	TO	391.45	
	FULL MARKET VALUE	221,700	SD301 Champion Sew Dist 1	276.00	MT	276.00	
			Installment Fee			75.93	
			TOTAL TAX ---			2,531.13**	
		DATE #1	01/31/20	DATE #2	03/31/20	DATE #3	05/29/20
		AMT DUE	919.64	AMT DUE	843.71	AMT DUE	843.71
***** 76.05-1-25 *****							
32060	Wilton Rd					BILL300829	
76.05-1-25	210 1 Family Res		County Outside	91,000		671.32	
Saber Jeffrey	Carthage 226001	30,900	Town Wide	91,000		318.43	
Saber Kay	ACRES 1.36	91,000	FD301 Great Bend Fire Dist	91,000	TO	160.68	
35113 NYS Rte 26	EAST-1044072 NRTH-1468534		SD301 Champion Sew Dist 1	276.00	MT	276.00	
Carthage, NY 13619	DEED BOOK 2013 PG-14163		Installment Fee			42.79	
	FULL MARKET VALUE	91,000					
			TOTAL TAX ---			1,426.43**	
		DATE #1	01/31/20	DATE #2	03/31/20	DATE #3	05/29/20
		AMT DUE	518.28	AMT DUE	475.47	AMT DUE	475.47
***** 76.05-1-26 *****							
32020	Wilton Rd					BILL300830	
76.05-1-26	210 1 Family Res		County Outside	176,800		1,304.28	
Cali Mark J	Carthage 226001	18,600	Town Wide	176,800		618.66	
Cali Lynn Marie Crawford	FRNT 88.00 DPTH 281.00	176,800	FD301 Great Bend Fire Dist	176,800	TO	312.17	
32020 Wilton Rd	BANK 810		SD301 Champion Sew Dist 1	276.00	MT	276.00	
Carthage, NY 13619	EAST-1043886 NRTH-1468487		Installment Fee			75.33	
	DEED BOOK 2011 PG-4123						
	FULL MARKET VALUE	176,800					
			TOTAL TAX ---			2,511.11**	
		DATE #1	01/31/20	DATE #2	03/31/20	DATE #3	05/29/20
		AMT DUE	912.38	AMT DUE	837.03	AMT DUE	837.03
***** 76.05-1-27 *****							
24661	Bud Lo Dr					BILL300831	
76.05-1-27	210 1 Family Res		VET WAR CT 41121	12,000	6,000		
Larson Ken	Carthage 226001	19,100	County Outside	108,300		798.94	
Larson Danielle	FRNT 150.00 DPTH 150.00	120,300	Town Wide	114,300		399.96	
24664 Budlow Dr	BANK 810		FD301 Great Bend Fire Dist	120,300	TO	212.41	
Carthage, NY 13619	EAST-1045598 NRTH-1468345		SD301 Champion Sew Dist 1	276.00	MT	276.00	
	DEED BOOK 2003 PG-17235		Installment Fee			50.62	
	FULL MARKET VALUE	120,300					
			TOTAL TAX ---			1,687.31**	
		DATE #1	01/31/20	DATE #2	03/31/20	DATE #3	05/29/20
		AMT DUE	613.07	AMT DUE	562.43	AMT DUE	562.43

TAX MAP PARCEL NUMBER	PROPERTY LOCATION & CLASS	ASSESSMENT	EXEMPTION CODE	COUNTY	TOWN	
CURRENT OWNERS NAME	SCHOOL DISTRICT	LAND	TAX DESCRIPTION	TAXABLE VALUE	TAX AMOUNT	
CURRENT OWNERS ADDRESS	PARCEL SIZE/GRID COORD	TOTAL	SPECIAL DISTRICTS			
***** 76.05-1-29 *****						
24600 Bud Lo Dr					BILL300832	
76.05-1-29	210 1 Family Res		County Outside	136,900	1,009.93	
Thomas Elwood M	Carthage 226001	30,900	Town Wide	136,900	479.04	
Thomas Marlee	ACRES 1.37	136,900	FD301 Great Bend Fire Dist	136,900 TO	241.72	
PO Box 90	EAST-1046245 NRTH-1467933		SD301 Champion Sew Dist 1	276.00 MT	276.00	
Great Bend, NY 13643	FULL MARKET VALUE	136,900	Installment Fee		60.20	
TOTAL TAX ---					2,006.69**	
	DATE #1	01/31/20	DATE #2	03/31/20	DATE #3	05/29/20
	AMT DUE	729.11	AMT DUE	668.89	AMT DUE	668.89
***** 76.05-1-30 *****						
24611-711 Bud Lo Dr					BILL300833	
76.05-1-30	416 Mfg hsing pk		County Outside	357,000	2,633.64	
Thomas Elwood M	Carthage 226001	188,300	Town Wide	357,000	1,249.22	
Thomas Tim	ACRES 63.58	357,000	FD301 Great Bend Fire Dist	357,000 TO	630.35	
PO Box 90	EAST-1045900 NRTH-1468000		SD301 Champion Sew Dist 1	3,312.00 MT	3,312.00	
Great Bend, NY 13643	DEED BOOK 2017 PG-6248		Installment Fee		234.76	
FULL MARKET VALUE		357,000				
TOTAL TAX ---					7,825.21**	
	DATE #1	01/31/20	DATE #2	03/31/20	DATE #3	05/29/20
	AMT DUE	2,843.17	AMT DUE	2,608.40	AMT DUE	2,608.40
***** 76.06-1-1 *****						
25185 Maiden Ln					BILL300834	
76.06-1-1	210 1 Family Res		VET WAR CT 41121	12,000	6,000	
Gagnon Holly C	Carthage 226001	29,700	County Outside	100,000	737.71	
Gagnon Patrick J	Great Bend	112,000	Town Wide	106,000	370.92	
PO Box 108	ACRES 1.49		FD301 Great Bend Fire Dist	112,000 TO	197.76	
Great Bend, NY 13643	EAST-1046756 NRTH-1471228		LT301 Great Bend Light Dis	112,000 TO	39.45	
	DEED BOOK 1842 PG-48		SD301 Champion Sew Dist 1	276.00 MT	276.00	
FULL MARKET VALUE		112,000	Installment Fee		48.66	
TOTAL TAX ---					1,621.84**	
	DATE #1	01/31/20	DATE #2	03/31/20	DATE #3	05/29/20
	AMT DUE	589.28	AMT DUE	540.61	AMT DUE	540.61
***** 76.06-1-3 *****						
32576 NYS Rte 26					BILL300835	
76.06-1-3	311 Res vac land		County Outside	11,700	86.31	
Hadley Kevin H	Carthage 226001	11,700	Town Wide	11,700	40.94	
Hadley Sandra L	Great Bend	11,700	FD301 Great Bend Fire Dist	11,700 TO	20.66	
32984 Co Rte 143	FRNT 161.00 DPTH 160.00		LT301 Great Bend Light Dis	11,700 TO	4.12	
Carthage, NY 13619	EAST-1047161 NRTH-1471411		SD301 Champion Sew Dist 1	138.00 MT	138.00	
	DEED BOOK 1085 PG-00319		UW990 Unpaid Water	88.00 MT	88.00	
FULL MARKET VALUE		11,700	Installment Fee		11.34	
TOTAL TAX ---					378.03**	
	DATE #1	01/31/20	DATE #2	03/31/20	DATE #3	05/29/20
	AMT DUE	137.35	AMT DUE	126.01	AMT DUE	126.01

TAX MAP PARCEL NUMBER	PROPERTY LOCATION & CLASS	ASSESSMENT	EXEMPTION CODE	COUNTY	TOWN	TAX AMOUNT
CURRENT OWNERS NAME	SCHOOL DISTRICT	LAND	TAX DESCRIPTION			
CURRENT OWNERS ADDRESS	PARCEL SIZE/GRID COORD	TOTAL	SPECIAL DISTRICTS			
76.06-1-4	32586 NYS Rte 26			76.06-1-4		BILL300836
Vazquez Carlos A	210 1 Family Res		County Outside			638.12
PO Box 6038	Carthage 226001	27,600	Town Wide			302.68
Watertown, NY 13601	Great Bend	86,500	FD301 Great Bend Fire Dist			152.73
	FRNT 190.00 DPTH 204.00		LT301 Great Bend Light Dis			30.47
	EAST-1047229 NRTH-1471261		SD301 Champion Sew Dist 1			276.00
	DEED BOOK 1895 PG-269		Installment Fee			42.00
	FULL MARKET VALUE	86,500				
			TOTAL TAX ---			1,400.00**
			DATE #1 01/31/20	DATE #2 03/31/20	DATE #3 05/29/20	
			AMT DUE 508.68	AMT DUE 466.66	AMT DUE 466.66	
76.06-1-5	32647 NYS Rte 3			76.06-1-5		BILL300837
Northern Pintail Properties	484 1 use sm bld		County Outside			796.73
PO Box 86	Carthage 226001	29,400	Town Wide			377.91
Great Bend, NY 13643	FRNT 250.00 DPTH 110.00	108,000	School Relevy			927.74
	EAST-1047181 NRTH-1471061		FD301 Great Bend Fire Dist			190.69
	DEED BOOK 2009 PG-9923		LT301 Great Bend Light Dis			38.04
	FULL MARKET VALUE	108,000	SD301 Champion Sew Dist 1			276.00
			Installment Fee			78.21
			TOTAL TAX ---			2,607.11**
			DATE #1 01/31/20	DATE #2 03/31/20	DATE #3 05/29/20	
			AMT DUE 947.26	AMT DUE 869.03	AMT DUE 869.03	
76.06-1-6.1	32596 NYS Rte 26			76.06-1-6.1		BILL300838
Scalisi & Bernazzani Fin Serv	411 Apartment		County Outside			3,346.27
1472 17th Ave	Carthage 226001	18,000	Town Wide			1,587.24
San Francisco, CA 94112	ACRES 0.36	453,600	FD301 Great Bend Fire Dist			800.91
	EAST-1047330 NRTH-1471170		LT301 Great Bend Light Dis			159.79
	DEED BOOK 2007 PG-9351		SD301 Champion Sew Dist 1			2,484.00
	FULL MARKET VALUE	453,600	Installment Fee			251.35
			TOTAL TAX ---			8,378.21**
			DATE #1 01/31/20	DATE #2 03/31/20	DATE #3 05/29/20	
			AMT DUE 3,044.10	AMT DUE 2,792.73	AMT DUE 2,792.73	
76.06-1-6.2	Maiden Ln			76.06-1-6.2		BILL300839
Scalisi & Bernazzani Fin Serv	311 Res vac land		County Outside			59.02
1472 17th Ave	Carthage 226001	8,000	Town Wide			27.99
San Francisco, CA 94112	FRNT 99.00 DPTH 129.00	8,000	FD301 Great Bend Fire Dist			14.13
	EAST-1047090 NRTH-1471130		LT301 Great Bend Light Dis			2.82
	DEED BOOK 2007 PG-9351		SD301 Champion Sew Dist 1			138.00
	FULL MARKET VALUE	8,000	Installment Fee			7.26
			TOTAL TAX ---			241.96**
			DATE #1 01/31/20	DATE #2 03/31/20	DATE #3 05/29/20	
			AMT DUE 87.92	AMT DUE 80.65	AMT DUE 80.65	

STATE OF NEW YORK
COUNTY - Jefferson
TOWN - Champion
SWIS - 223089

2020 TOWN TAX ROLL
TAXABLE SECTION OF THE ROLL - 1
TAX MAP NUMBER SEQUENCE
UNIFORM PERCENT OF VALUE IS 100.00

PAGE 235
VALUATION DATE-JUL 01, 2018
TAXABLE STATUS DATE-MAR 01, 2019

TAX MAP PARCEL NUMBER	PROPERTY LOCATION & CLASS	ASSESSMENT	EXEMPTION CODE	COUNTY	TOWN	TAX AMOUNT
CURRENT OWNERS NAME	SCHOOL DISTRICT	LAND	TAX DESCRIPTION			
CURRENT OWNERS ADDRESS	PARCEL SIZE/GRID COORD	TOTAL	SPECIAL DISTRICTS			
***** 76.06-1-7 *****						
25154	Maiden Ln					BILL300840
76.06-1-7	210 1 Family Res		County Outside	60,200		444.10
Ridsdale Shawn	Carthage 226001	13,400	Town Wide	60,200		210.65
PO Box 211	Great Bend	60,200	FD301 Great Bend Fire Dist	60,200	TO	106.29
Great Bend, NY 13643	FRNT 85.00 DPTH 115.00		LT301 Great Bend Light Dis	60,200	TO	21.21
	BANK 550		SD301 Champion Sew Dist 1	276.00	MT	276.00
	EAST-1047075 NRTH-1471224		Installment Fee			31.75
	DEED BOOK 2003 PG-12193					
	FULL MARKET VALUE	60,200				
TOTAL TAX ---						1,058.25**
	DATE #1	01/31/20	DATE #2	03/31/20	DATE #3	05/29/20
	AMT DUE	384.50	AMT DUE	352.75	AMT DUE	352.75
***** 76.06-1-8 *****						
25176	Maiden Ln					BILL300841
76.06-1-8	210 1 Family Res		County Outside	98,100		723.70
Henry Nicole A	Carthage 226001	18,500	Town Wide	98,100		343.27
Bennett Travis C	Great Bend	98,100	FD301 Great Bend Fire Dist	98,100	TO	173.21
PO Box 36	FRNT 134.00 DPTH 112.00		LT301 Great Bend Light Dis	98,100	TO	34.56
Great Bend, NY 13643	BANK 550		SD301 Champion Sew Dist 1	276.00	MT	276.00
	EAST-1047040 NRTH-1471334		Installment Fee			46.52
	DEED BOOK 2017 PG-7687					
	FULL MARKET VALUE	98,100				
TOTAL TAX ---						1,550.74**
	DATE #1	01/31/20	DATE #2	03/31/20	DATE #3	05/29/20
	AMT DUE	563.44	AMT DUE	516.91	AMT DUE	516.91
***** 76.06-1-9 *****						
25171	Maiden Ln					BILL300842
76.06-1-9	210 1 Family Res		County Outside	121,800		898.54
Secor Richard D Jr	Carthage 226001	14,500	Town Wide	121,800		426.20
127 N Mechanic St	Great Bend	121,800	FD301 Great Bend Fire Dist	121,800	TO	215.06
Carthage, NY 13619	ACRES 0.34		LT301 Great Bend Light Dis	121,800	TO	42.91
	EAST-1046899 NRTH-1471212		SD301 Champion Sew Dist 1	276.00	MT	276.00
	DEED BOOK 2014 PG-5083		Installment Fee			55.76
	FULL MARKET VALUE	121,800				
TOTAL TAX ---						1,858.71**
	DATE #1	01/31/20	DATE #2	03/31/20	DATE #3	05/29/20
	AMT DUE	675.33	AMT DUE	619.57	AMT DUE	619.57

STATE OF NEW YORK
COUNTY - Jefferson
TOWN - Champion
SWIS - 223089

2020 TOWN TAX ROLL
TAXABLE SECTION OF THE ROLL - 1
TAX MAP NUMBER SEQUENCE
UNIFORM PERCENT OF VALUE IS 100.00

PAGE 236
VALUATION DATE-JUL 01, 2018
TAXABLE STATUS DATE-MAR 01, 2019

TAX MAP PARCEL NUMBER	PROPERTY LOCATION & CLASS	ASSESSMENT	EXEMPTION CODE	COUNTY	TOWN
CURRENT OWNERS NAME	SCHOOL DISTRICT	LAND	TAX DESCRIPTION	TAXABLE VALUE	TAX AMOUNT
CURRENT OWNERS ADDRESS	PARCEL SIZE/GRID COORD	TOTAL	SPECIAL DISTRICTS		
***** 76.06-1-10 *****					
25153 Maiden Ln					BILL300843
76.06-1-10	210 1 Family Res		County Outside	122,000	900.01
Mix Almon I	Carthage 226001	25,500	Town Wide	122,000	426.90
Mix Marjorie A	Great Bend	122,000	FD301 Great Bend Fire Dist	122,000 TO	215.41
PO Box 167	FRNT 150.00 DPTH 250.00		LT301 Great Bend Light Dis	122,000 TO	42.98
Great Bend, NY 13643	EAST-1046889 NRTH-1471092		SD301 Champion Sew Dist 1	276.00 MT	276.00
	FULL MARKET VALUE	122,000	Installment Fee		55.84
			TOTAL TAX ---		1,861.30**
			DATE #1 01/31/20 DATE #2 03/31/20 DATE #3 05/29/20		
			AMT DUE 676.28 AMT DUE 620.43 AMT DUE 620.43		
***** 76.06-1-11 *****					
32609 NYS Rte 3					BILL300844
76.06-1-11	210 1 Family Res		County Outside	123,700	912.55
Morris Justin A	Carthage 226001	16,200	Town Wide	123,700	432.85
5550 Huntington Camp Rd	Great Bend	123,700	FD301 Great Bend Fire Dist	123,700 TO	218.41
Eaton, NY 13334	FRNT 85.00 DPTH 175.00		LT301 Great Bend Light Dis	123,700 TO	43.57
	BANK 550		SD301 Champion Sew Dist 1	276.00 MT	276.00
	EAST-1047005 NRTH-1470972		Installment Fee		56.50
	DEED BOOK 2010 PG-17853				
	FULL MARKET VALUE	123,700			
			TOTAL TAX ---		1,883.38**
			DATE #1 01/31/20 DATE #2 03/31/20 DATE #3 05/29/20		
			AMT DUE 684.30 AMT DUE 627.79 AMT DUE 627.79		
***** 76.06-1-12.1 *****					
32587 NYS Rte 3					BILL300845
76.06-1-12.1	210 1 Family Res		County Outside	214,400	1,581.66
Lang Joshua Lee	Carthage 226001	26,500	Town Wide	214,400	750.23
26292 Falcon Ln	Great Bend	214,400	FD301 Great Bend Fire Dist	214,400 TO	378.56
Evans Mills, NY 13637	FRNT 174.00 DPTH 198.00		LT301 Great Bend Light Dis	214,400 TO	75.53
	ACRES 0.79 BANK 822		SD301 Champion Sew Dist 1	276.00 MT	276.00
	EAST-1046897 NRTH-1470912		Installment Fee		91.86
	DEED BOOK 2013 PG-6928				
	FULL MARKET VALUE	214,400			
			TOTAL TAX ---		3,061.98**
			DATE #1 01/31/20 DATE #2 03/31/20 DATE #3 05/29/20		
			AMT DUE 1,112.52 AMT DUE 1,020.66 AMT DUE 1,020.66		
***** 76.06-1-13 *****					
32541 NYS Rte 3					BILL300846
76.06-1-13	210 1 Family Res		County Outside	194,800	1,437.07
Sisson aka Emerson Trustee Joa	Carthage 226001	30,600	Town Wide	194,800	681.65
Emerson Trustee Terry M	Great Bend	194,800	FD301 Great Bend Fire Dist	194,800 TO	343.95
PO Box 201	ACRES 4.64		LT301 Great Bend Light Dis	194,800 TO	68.62
Great Bend, NY 13643	EAST-1046553 NRTH-1470858		SD301 Champion Sew Dist 1	276.00 MT	276.00
	DEED BOOK 2019 PG-12124		Installment Fee		84.22
PRIOR OWNER ON 3/01/2019	FULL MARKET VALUE	194,800			
Sisson Jo Anna R			TOTAL TAX ---		2,807.29**
			DATE #1 01/31/20 DATE #2 03/31/20 DATE #3 05/29/20		
			AMT DUE 1,019.99 AMT DUE 935.76 AMT DUE 935.76		

STATE OF NEW YORK
COUNTY - Jefferson
TOWN - Champion
SWIS - 223089

2020 TOWN TAX ROLL
TAXABLE SECTION OF THE ROLL - 1
TAX MAP NUMBER SEQUENCE
UNIFORM PERCENT OF VALUE IS 100.00

PAGE 237
VALUATION DATE-JUL 01, 2018
TAXABLE STATUS DATE-MAR 01, 2019

TAX MAP PARCEL NUMBER	PROPERTY LOCATION & CLASS	ASSESSMENT	EXEMPTION CODE	COUNTY	TOWN	TAX AMOUNT
CURRENT OWNERS NAME	SCHOOL DISTRICT	LAND	TAX DESCRIPTION			
CURRENT OWNERS ADDRESS	PARCEL SIZE/GRID COORD	TOTAL	SPECIAL DISTRICTS			
***** 76.06-1-14 *****						
76.06-1-14	32434 NYS Rte 3					BILL300847
Scott Garrett L	210 1 Family Res		County Outside	182,900		1,349.28
32434 NYS Rte 3	Carthage 226001	31,000	Town Wide	182,900		640.00
Carthage, NY 13619	Great Bend	182,900	FD301 Great Bend Fire Dist	182,900	TO	322.94
	ACRES 2.00 BANK 810		LT301 Great Bend Light Dis	182,900	TO	64.43
	EAST-1046199 NRTH-1469954		SD301 Champion Sew Dist 1	276.00	MT	276.00
	DEED BOOK 2014 PG-3009		Installment Fee			79.58
	FULL MARKET VALUE	182,900				
TOTAL TAX ---						2,652.65**
	DATE #1	01/31/20	DATE #2	03/31/20	DATE #3	05/29/20
	AMT DUE	963.81	AMT DUE	884.21	AMT DUE	884.21
***** 76.06-1-17 *****						
76.06-1-17	32552 NYS Rte 3					BILL300848
McMahon William L	210 1 Family Res		County Outside	127,700		942.06
McMahon Jaymilyn	Carthage 226001	30,500	Town Wide	127,700		446.85
32552 NYS Rte 3	Great Bend	127,700	FD301 Great Bend Fire Dist	127,700	TO	225.48
Carthage, NY 13619	ACRES 1.78		LT301 Great Bend Light Dis	127,700	TO	44.98
	EAST-1046862 NRTH-1470364		SD301 Champion Sew Dist 1	276.00	MT	276.00
	DEED BOOK 2014 PG-6333		Installment Fee			58.06
	FULL MARKET VALUE	127,700				
TOTAL TAX ---						1,935.37**
	DATE #1	01/31/20	DATE #2	03/31/20	DATE #3	05/29/20
	AMT DUE	703.19	AMT DUE	645.12	AMT DUE	645.12
***** 76.06-1-18 *****						
76.06-1-18	32580 NYS Rte 3					BILL300849
Laird Kelly	210 1 Family Res		VET COM CT 41131	20,000	10,000	
Laird Margaret	Carthage 226001	20,100	VET DIS CT 41141	40,000	20,000	
32580 NYS Rte 3	Great Bend	123,800	County Outside	63,800		470.66
Carthage, NY 13619	FRNT 210.00 DPTH 92.00		Town Wide	93,800		328.23
	BANK 822		FD301 Great Bend Fire Dist	123,800	TO	218.59
	EAST-1046925 NRTH-1470655		LT301 Great Bend Light Dis	123,800	TO	43.61
	DEED BOOK 2012 PG-10581		SD301 Champion Sew Dist 1	276.00	MT	276.00
	FULL MARKET VALUE	123,800	Installment Fee			40.11
TOTAL TAX ---						1,337.09**
	DATE #1	01/31/20	DATE #2	03/31/20	DATE #3	05/29/20
	AMT DUE	485.82	AMT DUE	445.69	AMT DUE	445.69

STATE OF NEW YORK
COUNTY - Jefferson
TOWN - Champion
SWIS - 223089

2020 TOWN TAX ROLL
TAXABLE SECTION OF THE ROLL - 1
TAX MAP NUMBER SEQUENCE
UNIFORM PERCENT OF VALUE IS 100.00

PAGE 238
VALUATION DATE-JUL 01, 2018
TAXABLE STATUS DATE-MAR 01, 2019

TAX MAP PARCEL NUMBER	PROPERTY LOCATION & CLASS	ASSESSMENT	EXEMPTION CODE	COUNTY	TOWN	TAX AMOUNT
CURRENT OWNERS NAME	SCHOOL DISTRICT	LAND	TAX DESCRIPTION			
CURRENT OWNERS ADDRESS	PARCEL SIZE/GRID COORD	TOTAL	SPECIAL DISTRICTS			
***** 76.06-1-19 *****						
32598 NYS Rte 3				76.06-1-19		BILL300850
76.06-1-19	210 1 Family Res		County Outside			748.04
Pomerville Mark A	Carthage 226001	17,800	Town Wide			354.82
32598 NYS Rte 3	Great Bend	101,400	FD301 Great Bend Fire Dist		TO	179.04
Carthage, NY 13619	FRNT 113.00 DPTH 130.00		LT301 Great Bend Light Dis		TO	35.72
	BANK 810		SD301 Champion Sew Dist 1		MT	276.00
	EAST-1047051 NRTH-1470744		UW990 Unpaid Water		MT	220.00
	DEED BOOK 2017 PG-6686		Installment Fee			54.41
	FULL MARKET VALUE	101,400				
TOTAL TAX ---						1,813.62**
	DATE #1	01/31/20	DATE #2	03/31/20	DATE #3	05/29/20
	AMT DUE	658.95	AMT DUE	604.54	AMT DUE	604.54
***** 76.06-1-20 *****						
32610 NYS Rte 3				76.06-1-20		BILL300851
76.06-1-20	210 1 Family Res		County Outside			324.59
Hadley Kathy	Carthage 226001	13,800	Town Wide			153.97
32610 NYS Rte 3	Great Bend	44,000	School Relevy			377.97
Carthage, NY 13619	FRNT 77.00 DPTH 140.00		FD301 Great Bend Fire Dist		TO	77.69
	EAST-1047132 NRTH-1470794		LT301 Great Bend Light Dis		TO	15.50
	DEED BOOK 2007 PG-11232		SD301 Champion Sew Dist 1		MT	276.00
	FULL MARKET VALUE	44,000	Installment Fee			36.77
TOTAL TAX ---						1,225.72**
	DATE #1	01/31/20	DATE #2	03/31/20	DATE #3	05/29/20
	AMT DUE	445.35	AMT DUE	408.57	AMT DUE	408.57
***** 76.06-1-21 *****						
32628 NYS Rte 3				76.06-1-21		BILL300852
76.06-1-21	210 1 Family Res		County Outside			675.01
Cockburn Ralph	Carthage 226001	21,200	Town Wide			320.18
Cockburn Shaina N	Great Bend	91,500	FD301 Great Bend Fire Dist		TO	161.56
28582 Fox Hollow Rd	FRNT 135.00 DPTH 150.00		LT301 Great Bend Light Dis		TO	32.23
Evans Mills, NY 13637	BANK 810		SD301 Champion Sew Dist 1		MT	276.00
	EAST-1047225 NRTH-1470850		Installment Fee			43.95
	DEED BOOK 2012 PG-17651					
	FULL MARKET VALUE	91,500				
TOTAL TAX ---						1,464.98**
	DATE #1	01/31/20	DATE #2	03/31/20	DATE #3	05/29/20
	AMT DUE	532.29	AMT DUE	488.32	AMT DUE	488.32

STATE OF NEW YORK
COUNTY - Jefferson
TOWN - Champion
SWIS - 223089

2020 TOWN TAX ROLL
TAXABLE SECTION OF THE ROLL - 1
TAX MAP NUMBER SEQUENCE
UNIFORM PERCENT OF VALUE IS 100.00

PAGE 239
VALUATION DATE-JUL 01, 2018
TAXABLE STATUS DATE-MAR 01, 2019

TAX MAP PARCEL NUMBER	PROPERTY LOCATION & CLASS	ASSESSMENT	EXEMPTION CODE	COUNTY	TOWN	TAX AMOUNT
CURRENT OWNERS NAME	SCHOOL DISTRICT	LAND	TAX DESCRIPTION			
CURRENT OWNERS ADDRESS	PARCEL SIZE/GRID COORD	TOTAL	SPECIAL DISTRICTS			
***** 76.06-1-22 *****						
32650	NYS Rte 3					BILL300853
76.06-1-22	210 1 Family Res		County Outside	76.06	1-22	348.20
Ridsdale Wayne A	Carthage 226001	14,400	Town Wide			165.16
Ridsdale Mary E	Great Bend	47,200	FD301 Great Bend Fire Dist			83.34
PO Box 228	FRNT 77.00 DPTH 160.00		LT301 Great Bend Light Dis			16.63
Great Bend, NY 13643	EAST-1047312 NRTH-1470906		SD301 Champion Sew Dist 1			276.00
	FULL MARKET VALUE	47,200	Installment Fee			26.68
			TOTAL TAX ---			889.33**
			DATE #1 01/31/20	DATE #2 03/31/20	DATE #3 05/29/20	
			AMT DUE 323.13	AMT DUE 296.44	AMT DUE 296.44	
***** 76.06-1-23 *****						
25121/135	Woolworth St					BILL300854
76.06-1-23	311 Res vac land		County Outside	76.06	1-23	165.99
Leach David J	Carthage 226001	22,500	Town Wide			78.73
5287 Linda Dr	Great Bend	22,500	FD301 Great Bend Fire Dist			39.73
Marcy, NY 13403	FRNT 123.00 DPTH 230.00		LT301 Great Bend Light Dis			7.93
	EAST-1047409 NRTH-1470908		SD301 Champion Sew Dist 1			138.00
	DEED BOOK 1068 PG-00205		Installment Fee			12.91
	FULL MARKET VALUE	22,500				
			TOTAL TAX ---			430.38**
			DATE #1 01/31/20	DATE #2 03/31/20	DATE #3 05/29/20	
			AMT DUE 156.37	AMT DUE 143.46	AMT DUE 143.46	
***** 76.06-1-24 *****						
25107	Woolworth St					BILL300855
76.06-1-24	210 1 Family Res		County Outside	76.06	1-24	1,080.01
Jackson Orlando	Carthage 226001	31,600	Town Wide			512.28
Jackson Crystal	Hamlet of Great Bend	146,400	FD301 Great Bend Fire Dist			258.49
25107 Woolworth St	ACRES 2.30 BANK 810		LT301 Great Bend Light Dis			51.57
Carthage, NY 13619	EAST-1047185 NRTH-1470644		SD301 Champion Sew Dist 1			276.00
	DEED BOOK 2018 PG-12384		Installment Fee			65.35
	FULL MARKET VALUE	146,400				
			TOTAL TAX ---			2,178.35**
			DATE #1 01/31/20	DATE #2 03/31/20	DATE #3 05/29/20	
			AMT DUE 791.48	AMT DUE 726.11	AMT DUE 726.11	
***** 76.06-1-25 *****						
25081/083	Woolworth St					BILL300856
76.06-1-25	280 Res Multiple		County Outside	76.06	1-25	1,085.92
Green David DS Woods	Carthage 226001	16,400	Town Wide			515.08
Mossman Rhiana L	Great Bend	147,200	FD301 Great Bend Fire Dist			259.91
25081-83 Woolworth St	FRNT 90.00 DPTH 130.00		LT301 Great Bend Light Dis			51.85
Carthage, NY 13619	BANK 822		SD301 Champion Sew Dist 1			552.00
	EAST-1047479 NRTH-1470688		Installment Fee			73.94
	DEED BOOK 2011 PG-3420					
	FULL MARKET VALUE	147,200				
			TOTAL TAX ---			2,464.76**
			DATE #1 01/31/20	DATE #2 03/31/20	DATE #3 05/29/20	
			AMT DUE 895.54	AMT DUE 821.58	AMT DUE 821.58	

STATE OF NEW YORK
COUNTY - Jefferson
TOWN - Champion
SWIS - 223089

2020 TOWN TAX ROLL
TAXABLE SECTION OF THE ROLL - 1
TAX MAP NUMBER SEQUENCE
UNIFORM PERCENT OF VALUE IS 100.00

PAGE 240
VALUATION DATE-JUL 01, 2018
TAXABLE STATUS DATE-MAR 01, 2019

TAX MAP PARCEL NUMBER	PROPERTY LOCATION & CLASS	ASSESSMENT	EXEMPTION CODE	COUNTY	TOWN	
CURRENT OWNERS NAME	SCHOOL DISTRICT	LAND	TAX DESCRIPTION	TAXABLE VALUE	TAX AMOUNT	
CURRENT OWNERS ADDRESS	PARCEL SIZE/GRID COORD	TOTAL	SPECIAL DISTRICTS			
***** 76.06-1-27 *****						
25027	Woolworth St				BILL300857	
76.06-1-27	444 Lumber yd/ml		County Outside	119,900	884.52	
Nier William H Jr	Carthage 226001	43,100	Town Wide	119,900	419.55	
PO Box 292	Great Bend	119,900	FD301 Great Bend Fire Dist	119,900 TO	211.70	
Great Bend, NY 13643	ACRES 1.55		LT301 Great Bend Light Dis	119,900 TO	42.24	
	EAST-1047334 NRTH-1470291		SD301 Champion Sew Dist 1	276.00 MT	276.00	
	DEED BOOK 2015 PG-2262		Installment Fee		55.02	
	FULL MARKET VALUE	119,900				
			TOTAL TAX ---		1,834.01**	
	DATE #1	01/31/20	DATE #2	03/31/20	DATE #3	05/29/20
	AMT DUE	666.37	AMT DUE	611.33	AMT DUE	611.33
***** 76.06-1-28.1 *****						
76.06-1-28.1	Woolworth St				BILL300858	
Nier William H	311 Res vac land		County Outside	13,100	96.64	
PO Box 271	Carthage 226001	13,100	Town Wide	13,100	45.84	
Great Bend, NY 13643	Great Bend	13,100	FD301 Great Bend Fire Dist	13,100 TO	23.13	
	FRNT 100.00 DPTH 275.00		LT301 Great Bend Light Dis	13,100 TO	4.61	
	EAST-1047564 NRTH-1470198		SD301 Champion Sew Dist 1	276.00 MT	276.00	
	DEED BOOK 2012 PG-4893		Installment Fee		13.39	
	FULL MARKET VALUE	13,100				
			TOTAL TAX ---		446.22**	
	DATE #1	01/31/20	DATE #2	03/31/20	DATE #3	05/29/20
	AMT DUE	162.13	AMT DUE	148.74	AMT DUE	148.74
***** 76.06-1-28.2 *****						
24939-975	Woolworth St				BILL300859	
76.06-1-28.2	280 Res Multiple		County Outside	256,300	1,890.76	
Meyers Reinhart C	Carthage 226001	55,000	Town Wide	256,300	896.85	
Meyers Roberta S	ACRES 5.80 BANK 810	256,300	FD301 Great Bend Fire Dist	256,300 TO	452.54	
PO Box 172	EAST-1047354 NRTH-1469954		LT301 Great Bend Light Dis	256,300 TO	90.29	
Great Bend, NY 13643	DEED BOOK 2009 PG-63		SD301 Champion Sew Dist 1	966.00 MT	966.00	
	FULL MARKET VALUE	256,300	Installment Fee		128.89	
			TOTAL TAX ---		4,296.44**	
	DATE #1	01/31/20	DATE #2	03/31/20	DATE #3	05/29/20
	AMT DUE	1,561.05	AMT DUE	1,432.14	AMT DUE	1,432.14
***** 76.06-1-29.1 *****						
24934/936	Woolworth St				BILL300860	
76.06-1-29.1	220 2 Family Res		County Outside	72,400	534.11	
Baker Chris D	Carthage 226001	18,100	Town Wide	72,400	253.34	
Baker Kerrie J	Great Bend	72,400	FD301 Great Bend Fire Dist	72,400 TO	127.83	
9556 East Rd	FRNT 100.00 DPTH 165.00		LT301 Great Bend Light Dis	72,400 TO	25.50	
Lowville, NY 13367	EAST-1047927 NRTH-1469970		SD301 Champion Sew Dist 1	276.00 MT	276.00	
	DEED BOOK 2010 PG-9725		Installment Fee		36.50	
	FULL MARKET VALUE	72,400				
			TOTAL TAX ---		1,216.78**	
	DATE #1	01/31/20	DATE #2	03/31/20	DATE #3	05/29/20
	AMT DUE	442.10	AMT DUE	405.59	AMT DUE	405.59

STATE OF NEW YORK
COUNTY - Jefferson
TOWN - Champion
SWIS - 223089

2020 TOWN TAX ROLL
TAXABLE SECTION OF THE ROLL - 1
TAX MAP NUMBER SEQUENCE
UNIFORM PERCENT OF VALUE IS 100.00

PAGE 241
VALUATION DATE-JUL 01, 2018
TAXABLE STATUS DATE-MAR 01, 2019

TAX MAP PARCEL NUMBER	PROPERTY LOCATION & CLASS	ASSESSMENT	EXEMPTION CODE	COUNTY	TOWN
CURRENT OWNERS NAME	SCHOOL DISTRICT	LAND	TAX DESCRIPTION	TAXABLE VALUE	TAX AMOUNT
CURRENT OWNERS ADDRESS	PARCEL SIZE/GRID COORD	TOTAL	SPECIAL DISTRICTS		
***** 76.06-1-29.2 *****					
24942	Woolworth St				BILL300861
76.06-1-29.2	210 1 Family Res		County Outside	261,500	1,929.12
Glick Matthew	Carthage 226001	20,200	Town Wide	261,500	915.04
24942 Woolworth St	FRNT 100.00 DPTH 391.00	261,500	FD301 Great Bend Fire Dist	261,500 TO	461.72
Carthage, NY 13619	EAST-1047994 NRTH-1470095		LT301 Great Bend Light Dis	261,500 TO	92.12
	DEED BOOK 2013 PG-19205		SD301 Champion Sew Dist 1	276.00 MT	276.00
	FULL MARKET VALUE	261,500	Installment Fee		110.22
			TOTAL TAX ---		3,674.00**
			DATE #1 01/31/20	DATE #2 03/31/20	DATE #3 05/29/20
			AMT DUE 1,334.90	AMT DUE 1,224.66	AMT DUE 1,224.66
***** 76.06-1-30 *****					
24907	Woolworth St				BILL300862
76.06-1-30	210 1 Family Res		County Outside	203,200	1,499.04
Fargo Steven P	Carthage 226001	26,700	Town Wide	203,200	711.04
Fargo Mona L	Great Bend	203,200	FD301 Great Bend Fire Dist	203,200 TO	358.78
24907 Woolworth St	FRNT 165.00 DPTH 238.00		LT301 Great Bend Light Dis	203,200 TO	71.58
Carthage, NY 13619	EAST-1047736 NRTH-1469742		SD301 Champion Sew Dist 1	276.00 MT	276.00
	DEED BOOK 1101 PG-00292		Installment Fee		87.49
	FULL MARKET VALUE	203,200			
			TOTAL TAX ---		2,916.44**
			DATE #1 01/31/20	DATE #2 03/31/20	DATE #3 05/29/20
			AMT DUE 1,059.65	AMT DUE 972.14	AMT DUE 972.14
***** 76.06-1-31 *****					
24859	Woolworth St				BILL300863
76.06-1-31	210 1 Family Res		VET COM CT 41131	20,000	10,000
Vargas Raul	Carthage 226001	27,600	VET DIS CT 41141	40,000	20,000
Vargas Soraida	Hamlet of Great Bend	158,700	County Outside	98,700	728.12
24859 Woolworth St	FRNT 182.00 DPTH 240.00		Town Wide	128,700	450.35
Carthage, NY 13619	EAST-1047791 NRTH-1469577		FD301 Great Bend Fire Dist	158,700 TO	280.21
	DEED BOOK 2017 PG-9999		LT301 Great Bend Light Dis	158,700 TO	55.90
PRIOR OWNER ON 3/01/2019	FULL MARKET VALUE	158,700	SD301 Champion Sew Dist 1	276.00 MT	276.00
Vargas Raul			Installment Fee		53.72
			TOTAL TAX ---		1,790.58**
			DATE #1 01/31/20	DATE #2 03/31/20	DATE #3 05/29/20
			AMT DUE 650.58	AMT DUE 596.86	AMT DUE 596.86
***** 76.06-1-32 *****					
24849	Woolworth St				BILL300864
76.06-1-32	240 Rural res		County Outside	150,000	1,106.57
Gilligan Michael R	Carthage 226001	50,200	Town Wide	150,000	524.88
24849 Woolworth St	Great Bend	150,000	FD301 Great Bend Fire Dist	150,000 TO	264.85
Carthage, NY 13619	ACRES 39.27 BANK 810		LT301 Great Bend Light Dis	150,000 TO	52.84
	EAST-1047752 NRTH-1469025		Installment Fee		58.47
	DEED BOOK 2018 PG-3169				
	FULL MARKET VALUE	150,000			
			TOTAL TAX ---		1,949.14**
			DATE #1 01/31/20	DATE #2 03/31/20	DATE #3 05/29/20
			AMT DUE 708.19	AMT DUE 649.71	AMT DUE 649.71

STATE OF NEW YORK
COUNTY - Jefferson
TOWN - Champion
SWIS - 223089

2020 TOWN TAX ROLL
TAXABLE SECTION OF THE ROLL - 1
TAX MAP NUMBER SEQUENCE
UNIFORM PERCENT OF VALUE IS 100.00

PAGE 242
VALUATION DATE-JUL 01, 2018
TAXABLE STATUS DATE-MAR 01, 2019

TAX MAP PARCEL NUMBER	PROPERTY LOCATION & CLASS	ASSESSMENT	EXEMPTION CODE	COUNTY	TOWN	TAX AMOUNT
CURRENT OWNERS NAME	SCHOOL DISTRICT	LAND	TAX DESCRIPTION			
CURRENT OWNERS ADDRESS	PARCEL SIZE/GRID COORD	TOTAL	SPECIAL DISTRICTS			
***** 76.06-1-33 *****						
24769/771	Co Rte 47			76.06-1-33		BILL300865
76.06-1-33	210 1 Family Res		County Outside		85,200	628.53
Spencer Timothy R	Carthage 226001	18,200	Town Wide		85,200	298.13
24769 Co Rte 47	Great Bend	85,200	FD301 Great Bend Fire Dist		85,200 TO	150.44
Carthage, NY 13619	FRNT 100.00 DPTH 144.00 BANK 810		Installment Fee			32.31
	EAST-1048043 NRTH-1468995					
	DEED BOOK 2005 PG-10148					
	FULL MARKET VALUE	85,200				
TOTAL TAX ---						1,077.10**
	DATE #1	01/31/20	DATE #2	03/31/20	DATE #3	05/29/20
	AMT DUE	391.35	AMT DUE	359.03	AMT DUE	359.03
***** 76.06-1-34 *****						
24719	Co Rte 47			76.06-1-34		BILL300866
76.06-1-34	210 1 Family Res		County Outside		109,500	807.80
Dumeny Samuel	Carthage 226001	13,600	Town Wide		109,500	383.16
Dumeny Fatoumata B	Great Bend	109,500	FD301 Great Bend Fire Dist		109,500 TO	193.34
24719 Co Rte 47	FRNT 75.00 DPTH 130.00 BANK 810		Installment Fee			41.53
Carthage, NY 13619						
	EAST-1048143 NRTH-1468720					
	DEED BOOK 2018 PG-12022					
	FULL MARKET VALUE	109,500				
TOTAL TAX ---						1,384.30**
	DATE #1	01/31/20	DATE #2	03/31/20	DATE #3	05/29/20
	AMT DUE	502.97	AMT DUE	461.43	AMT DUE	461.43
***** 76.06-1-35.1 *****						
24697	Co Rte 47			76.06-1-35.1		BILL300867
76.06-1-35.1	210 1 Family Res		County Outside		43,500	320.91
Helm Michele	Carthage 226001	20,300	Town Wide		43,500	152.22
Helm Tony	Hamlet of Great Bend	43,500	FD301 Great Bend Fire Dist		43,500 TO	76.81
PO Box 383	FRNT 129.00 DPTH 125.00 BANK 810		Installment Fee			16.50
Great Bend, NY 13643						
	EAST-1048224 NRTH-1468492					
	DEED BOOK 2016 PG-14819					
	FULL MARKET VALUE	43,500				
TOTAL TAX ---						549.94**
	DATE #1	01/31/20	DATE #2	03/31/20	DATE #3	05/29/20
	AMT DUE	199.82	AMT DUE	183.31	AMT DUE	183.31
***** 76.06-1-35.2 *****						
24699	Co Rte 47			76.06-1-35.2		BILL300868
76.06-1-35.2	270 Mfg housing		County Outside		26,000	191.81
Thomas Richard J	Carthage 226001	20,900	Town Wide		26,000	90.98
24699 Co Rte 47	Great Bend	26,000	FD301 Great Bend Fire Dist		26,000 TO	45.91
Carthage, NY 13619-9722	FRNT 130.00 DPTH 125.00 BANK 810		Installment Fee			9.86
	EAST-1048179 NRTH-1468622					
	DEED BOOK 986 PG-00093					
	FULL MARKET VALUE	26,000				
TOTAL TAX ---						328.70**
	DATE #1	01/31/20	DATE #2	03/31/20	DATE #3	05/29/20
	AMT DUE	119.44	AMT DUE	109.56	AMT DUE	109.56

STATE OF NEW YORK
COUNTY - Jefferson
TOWN - Champion
SWIS - 223089

2020 TOWN TAX ROLL
TAXABLE SECTION OF THE ROLL - 1
TAX MAP NUMBER SEQUENCE
UNIFORM PERCENT OF VALUE IS 100.00

PAGE 243
VALUATION DATE-JUL 01, 2018
TAXABLE STATUS DATE-MAR 01, 2019

TAX MAP PARCEL NUMBER	PROPERTY LOCATION & CLASS	ASSESSMENT	EXEMPTION CODE	COUNTY	TOWN	TAX AMOUNT
CURRENT OWNERS NAME	SCHOOL DISTRICT	LAND	TAX DESCRIPTION			
CURRENT OWNERS ADDRESS	PARCEL SIZE/GRID COORD	TOTAL	SPECIAL DISTRICTS			
***** 76.06-1-36.2 *****						
24659	Co Rte 47					BILL300869
76.06-1-36.2	312 Vac w/imprv		County Outside	38,800		286.23
Glick Shawn	Carthage 226001	28,800	Town Wide	38,800		135.77
33216 Whittaker Rd	ACRES 1.34	38,800	FD301 Great Bend Fire Dist	38,800	TO	68.51
Carthage, NY 13619	EAST-1048180 NRTH-1468310		Installment Fee			14.72
	DEED BOOK 2016 PG-2591					
	FULL MARKET VALUE	38,800				
TOTAL TAX ---						490.51**
	DATE #1	01/31/20	DATE #2	03/31/20	DATE #3	05/29/20
	AMT DUE	178.23	AMT DUE	163.50	AMT DUE	163.50
***** 76.06-1-37.1 *****						
24506-550	Co Rte 47					BILL300870
76.06-1-37.1	270 Mfg housing		SENIOR CTS 41800	36,150	36,150	
Steele Robin A	Carthage 226001	32,000	County Outside	36,150		266.68
Steele Peggy R	Great Bend	72,300	Town Wide	36,150		126.50
Attn: William & Sally Steele	ACRES 1.78		FD301 Great Bend Fire Dist	72,300	TO	127.66
24528 Co Rte 47	EAST-1048754 NRTH-1467641		Installment Fee			15.63
Carthage, NY 13619	DEED BOOK 2004 PG-1626					
	FULL MARKET VALUE	72,300				
TOTAL TAX ---						520.84**
	DATE #1	01/31/20	DATE #2	03/31/20	DATE #3	05/29/20
	AMT DUE	189.25	AMT DUE	173.61	AMT DUE	173.61
***** 76.06-1-37.2 *****						
24568	Co Rte 47					BILL300871
76.06-1-37.2	210 1 Family Res		VET COM CT 41131	20,000	10,000	
Steele Robin A	Carthage 226001	27,100	County Outside	137,500		1,014.36
Steele Peggy R	FRNT 150.00 DPTH 221.00	157,500	Town Wide	147,500		516.13
PO Box 139	EAST-1048672 NRTH-1467864		FD301 Great Bend Fire Dist	157,500	TO	278.09
Great Bend, NY 13643	FULL MARKET VALUE	157,500	Installment Fee			54.26
TOTAL TAX ---						1,808.58**
	DATE #1	01/31/20	DATE #2	03/31/20	DATE #3	05/29/20
	AMT DUE	657.12	AMT DUE	602.86	AMT DUE	602.86
***** 76.06-1-38.1 *****						
24648/757	Co Rte 47					BILL300872
76.06-1-38.1	120 Field crops		County Outside	126,600		933.95
Thomas Elwood M	Carthage 226001	122,600	Town Wide	126,600		443.00
PO Box 90	Great Bend	126,600	FD301 Great Bend Fire Dist	126,600	TO	223.53
Great Bend, NY 13643	ACRES 105.50		SD301 Champion Sew Dist 1	.00	MT	
	EAST-1049369 NRTH-1468140		Installment Fee			48.01
	DEED BOOK 2018 PG-10493					
	FULL MARKET VALUE	126,600				
TOTAL TAX ---						1,600.48**
	DATE #1	01/31/20	DATE #2	03/31/20	DATE #3	05/29/20
	AMT DUE	581.51	AMT DUE	533.49	AMT DUE	533.49

STATE OF NEW YORK
COUNTY - Jefferson
TOWN - Champion
SWIS - 223089

2020 TOWN TAX ROLL
TAXABLE SECTION OF THE ROLL - 1
TAX MAP NUMBER SEQUENCE
UNIFORM PERCENT OF VALUE IS 100.00

PAGE 244
VALUATION DATE-JUL 01, 2018
TAXABLE STATUS DATE-MAR 01, 2019

TAX MAP PARCEL NUMBER	PROPERTY LOCATION & CLASS	ASSESSMENT	EXEMPTION CODE	COUNTY	TOWN		
CURRENT OWNERS NAME	SCHOOL DISTRICT	LAND	TAX DESCRIPTION	TAXABLE VALUE	TAX AMOUNT		
CURRENT OWNERS ADDRESS	PARCEL SIZE/GRID COORD	TOTAL	SPECIAL DISTRICTS				
***** 76.06-1-38.2 *****							
76.06-1-38.2	Co Rte 47				BILL300873		
Dumeny Samuel	311 Res vac land		County Outside	13,100	96.64		
Dumeny Fatoumata B	Carthage 226001	13,100	Town Wide	13,100	45.84		
24719 Co Rte 47	FRNT 169.00 DPTH 174.00	13,100	FD301 Great Bend Fire Dist	13,100 TO	23.13		
Carthage, NY 13619	BANK 810		Installment Fee		4.97		
	EAST-1048085 NRTH-1468822						
	DEED BOOK 2018 PG-12022						
	FULL MARKET VALUE	13,100					
			TOTAL TAX ---		165.61**		
		DATE #1	01/31/20	DATE #2	03/31/20	DATE #3	05/29/20
		AMT DUE	60.18	AMT DUE	55.20	AMT DUE	55.20
***** 76.06-1-38.3 *****							
76.06-1-38.3	24616 Co Rte 47				BILL300874		
Thomas Elwood Marle	210 1 Family Res		County Outside	48,800	360.00		
PO Box 90	Carthage 226001	14,100	Town Wide	48,800	170.76		
Great Bend, NY 13643	FRNT 80.00 DPTH 125.00	48,800	FD301 Great Bend Fire Dist	48,800 TO	86.16		
	EAST-1048521 NRTH-1468155		Installment Fee		18.51		
	FULL MARKET VALUE	48,800					
			TOTAL TAX ---		616.92**		
		DATE #1	01/31/20	DATE #2	03/31/20	DATE #3	05/29/20
		AMT DUE	224.15	AMT DUE	205.64	AMT DUE	205.64
***** 76.06-1-38.4 *****							
76.06-1-38.4	24621 Co Rte 47				BILL300875		
Tapscott Shannon	210 1 Family Res		SENIOR C 41802	16,050	0		
c/o Cherry LaVancha	Carthage 226001	17,700	SENIOR T/S 41806	0	22,470		
PO Box 181	LU Cherry Lavancha	64,200	County Outside	48,150	355.21		
Great Bend, NY 13643	FRNT 100.00 DPTH 135.00		Town Wide	41,730	146.02		
	EAST-1048328 NRTH-1468167		FD301 Great Bend Fire Dist	64,200 TO	113.36		
	DEED BOOK 2016 PG-12520		Installment Fee		18.44		
	FULL MARKET VALUE	64,200					
			TOTAL TAX ---		614.59**		
		DATE #1	01/31/20	DATE #2	03/31/20	DATE #3	05/29/20
		AMT DUE	223.31	AMT DUE	204.86	AMT DUE	204.86
***** 76.06-2-2 *****							
76.06-2-2	32551 NYS Rte 26				BILL300876		
Brooks Family Revocable Trust	210 1 Family Res		VET COM CT 41131	20,000	10,000		
PO Box 161	Carthage 226001	28,500	VET DIS CT 41141	27,255	20,000		
Great Bend, NY 13643	Great Bend	181,700	County Outside	134,445	991.82		
	ACRES 1.00		Town Wide	151,700	530.83		
	EAST-1047376 NRTH-1471849		FD301 Great Bend Fire Dist	181,700 TO	320.82		
	DEED BOOK 1846 PG-10		LT301 Great Bend Light Dis	181,700 TO	64.01		
	FULL MARKET VALUE	181,700	SD301 Champion Sew Dist 1	276.00 MT	276.00		
			Installment Fee		65.50		
			TOTAL TAX ---		2,183.48**		
		DATE #1	01/31/20	DATE #2	03/31/20	DATE #3	05/29/20
		AMT DUE	793.34	AMT DUE	727.82	AMT DUE	727.82

STATE OF NEW YORK
COUNTY - Jefferson
TOWN - Champion
SWIS - 223089

2020 TOWN TAX ROLL
TAXABLE SECTION OF THE ROLL - 1
TAX MAP NUMBER SEQUENCE
UNIFORM PERCENT OF VALUE IS 100.00

PAGE 245
VALUATION DATE-JUL 01, 2018
TAXABLE STATUS DATE-MAR 01, 2019

TAX MAP PARCEL NUMBER	PROPERTY LOCATION & CLASS	ASSESSMENT	EXEMPTION CODE	COUNTY	TOWN	
CURRENT OWNERS NAME	SCHOOL DISTRICT	LAND	TAX DESCRIPTION	TAXABLE VALUE	TAX AMOUNT	
CURRENT OWNERS ADDRESS	PARCEL SIZE/GRID COORD	TOTAL	SPECIAL DISTRICTS			
***** 76.06-2-5 *****						
32569	NYS Rte 26				BILL300877	
76.06-2-5	210 1 Family Res		County Outside	86,500	638.12	
Shattuck Gary R	Carthage 226001	16,800	Town Wide	86,500	302.68	
Shattuck April M	Great Bend	86,500	FD301 Great Bend Fire Dist	86,500 TO	152.73	
32569 NYS Rte 26	FRNT 88.00 DPTH 164.00		LT301 Great Bend Light Dis	86,500 TO	30.47	
Carthage, NY 13619	BANK 810		SD301 Champion Sew Dist 1	276.00 MT	276.00	
	EAST-1047361 NRTH-1471595		Installment Fee		42.00	
	DEED BOOK 2017 PG-399					
	FULL MARKET VALUE	86,500				
				TOTAL TAX ---	1,400.00**	
	DATE #1	01/31/20	DATE #2	03/31/20	DATE #3	05/29/20
	AMT DUE	508.68	AMT DUE	466.66	AMT DUE	466.66
***** 76.06-2-6 *****						
32573	NYS Rte 26				BILL300878	
76.06-2-6	210 1 Family Res		County Outside	138,700	1,023.21	
Sisson aka Emerson Trustee Joa	Carthage 226001	10,400	Town Wide	138,700	485.34	
Emerson Trustee Terry M	Great Bend	138,700	FD301 Great Bend Fire Dist	138,700 TO	244.90	
PO Box 201	FRNT 50.00 DPTH 170.00		LT301 Great Bend Light Dis	138,700 TO	48.86	
Great Bend, NY 13643	EAST-1047394 NRTH-1471536		SD301 Champion Sew Dist 1	276.00 MT	276.00	
	DEED BOOK 2019 PG-12124		Installment Fee		62.35	
	FULL MARKET VALUE	138,700				
				TOTAL TAX ---	2,078.31**	
	DATE #1	01/31/20	DATE #2	03/31/20	DATE #3	05/29/20
	AMT DUE	755.12	AMT DUE	692.77	AMT DUE	692.77
***** 76.06-2-7 *****						
32585/589	NYS Rte 26				BILL300879	
76.06-2-7	484 1 use sm bld		County Outside	78,200	576.89	
Gamez Jose	Carthage 226001	19,600	Town Wide	78,200	273.64	
Gamez Elizabeth	Great Bend	78,200	FD301 Great Bend Fire Dist	78,200 TO	138.08	
31878 Co Rte 4	ACRES 0.44		LT301 Great Bend Light Dis	78,200 TO	27.55	
Cape Vincent, NY 13618	EAST-1047517 NRTH-1471378		SD301 Champion Sew Dist 1	276.00 MT	276.00	
	DEED BOOK 2013 PG-14799		Installment Fee		38.76	
	FULL MARKET VALUE	78,200				
				TOTAL TAX ---	1,292.16**	
	DATE #1	01/31/20	DATE #2	03/31/20	DATE #3	05/29/20
	AMT DUE	469.48	AMT DUE	430.72	AMT DUE	430.72

TAX MAP PARCEL NUMBER	PROPERTY LOCATION & CLASS	ASSESSMENT	EXEMPTION CODE	COUNTY	TOWN
CURRENT OWNERS NAME	SCHOOL DISTRICT	LAND	TAX DESCRIPTION	TAXABLE VALUE	TAX AMOUNT
CURRENT OWNERS ADDRESS	PARCEL SIZE/GRID COORD	TOTAL	SPECIAL DISTRICTS		
***** 76.06-2-9 *****					
32111 NYS Rte 26					BILL300880
76.06-2-9	330 Vacant comm		County Outside	20,000	147.54
Kraak Living Trust Trustee Ele	Carthage 226001	20,000	Town Wide	20,000	69.98
1000 N Monroe St	ACRES 0.40	20,000	FD301 Great Bend Fire Dist	20,000 TO	35.31
Wilmington, DE 19801	EAST-1047582 NRTH-1471318		LT301 Great Bend Light Dis	20,000 TO	7.05
	DEED BOOK 2010 PG-7105		SD301 Champion Sew Dist 1	138.00 MT	138.00
	FULL MARKET VALUE	20,000	Installment Fee		11.94
			TOTAL TAX ---		397.88**
			DATE #1 01/31/20	DATE #2 03/31/20	DATE #3 05/29/20
			AMT DUE 144.58	AMT DUE 132.62	AMT DUE 132.62
***** 76.06-2-10 *****					
32729/733 NYS Rte 3					BILL300881
76.06-2-10	480 Mult-use bld		County Outside	120,800	891.16
Landreth Lawrence W	Carthage 226001	28,800	Town Wide	120,800	422.70
Landreth Young C	Great Bend	120,800	FD301 Great Bend Fire Dist	120,800 TO	213.29
PO Box 107	FRNT 165.00 DPTH 160.00		LT301 Great Bend Light Dis	120,800 TO	42.55
Great Bend, NY 13643	EAST-1047740 NRTH-1471379		SD301 Champion Sew Dist 1	276.00 MT	276.00
	DEED BOOK 2015 PG-9605		Installment Fee		55.37
	FULL MARKET VALUE	120,800			
			TOTAL TAX ---		1,845.70**
			DATE #1 01/31/20	DATE #2 03/31/20	DATE #3 05/29/20
			AMT DUE 670.61	AMT DUE 615.23	AMT DUE 615.23
***** 76.06-2-11 *****					
32579 NYS Rte 26					BILL300882
76.06-2-11	215 1 Fam Res w/		County Outside	245,400	1,810.35
Sisson aka Emerson Trustee Joa	Carthage 226001	48,100	Town Wide	245,400	858.71
Emerson Trustee Terry M	Great Bend	245,400	FD301 Great Bend Fire Dist	245,400 TO	433.30
PO Box 201	ACRES 3.80		LT301 Great Bend Light Dis	245,400 TO	86.45
Great Bend, NY 13643	EAST-1047579 NRTH-1471665		SD301 Champion Sew Dist 1	276.00 MT	276.00
	DEED BOOK 2019 PG-12124		Installment Fee		103.94
PRIOR OWNER ON 3/01/2019	FULL MARKET VALUE	245,400			
Emerson Joanna			TOTAL TAX ---		3,464.81**
			DATE #1 01/31/20	DATE #2 03/31/20	DATE #3 05/29/20
			AMT DUE 1,258.89	AMT DUE 1,154.93	AMT DUE 1,154.93
***** 76.06-2-12 *****					
32751 NYS Rte 3					BILL300883
76.06-2-12	210 1 Family Res		County Outside	108,400	799.68
Swain David C	Carthage 226001	29,800	Town Wide	108,400	379.31
Swain Ramona A	Great Bend	108,400	FD301 Great Bend Fire Dist	108,400 TO	191.40
PO Box 146	ACRES 1.50		LT301 Great Bend Light Dis	108,400 TO	38.19
Great Bend, NY 13643	EAST-1047789 NRTH-1471675		SD301 Champion Sew Dist 1	276.00 MT	276.00
	DEED BOOK 1457 PG-243		Installment Fee		50.54
	FULL MARKET VALUE	108,400			
			TOTAL TAX ---		1,684.58**
			DATE #1 01/31/20	DATE #2 03/31/20	DATE #3 05/29/20
			AMT DUE 612.08	AMT DUE 561.52	AMT DUE 561.52

STATE OF NEW YORK
COUNTY - Jefferson
TOWN - Champion
SWIS - 223089

2020 TOWN TAX ROLL
TAXABLE SECTION OF THE ROLL - 1
TAX MAP NUMBER SEQUENCE
UNIFORM PERCENT OF VALUE IS 100.00

PAGE 247
VALUATION DATE-JUL 01, 2018
TAXABLE STATUS DATE-MAR 01, 2019

TAX MAP PARCEL NUMBER	PROPERTY LOCATION & CLASS	ASSESSMENT	EXEMPTION CODE	COUNTY	TOWN	TAX AMOUNT
CURRENT OWNERS NAME	SCHOOL DISTRICT	LAND	TAX DESCRIPTION			
CURRENT OWNERS ADDRESS	PARCEL SIZE/GRID COORD	TOTAL	SPECIAL DISTRICTS			
***** 76.06-2-13 *****						
32769	NYS Rte 3					BILL300884
76.06-2-13	210 1 Family Res		County Outside			163,700 1,207.64
Karow Nathanael John	Carthage 226001	33,900	Town Wide			163,700 572.82
108 Lexington Park Dr	Great Bend	163,700	FD301 Great Bend Fire Dist		TO	163,700 289.04
Woodstock, GA 30189	ACRES 3.60 BANK 810		LT301 Great Bend Light Dis		TO	163,700 57.67
	EAST-1047970 NRTH-1471761		SD301 Champion Sew Dist 1		MT	276.00 276.00
	DEED BOOK 2010 PG-14726		Installment Fee			72.10
	FULL MARKET VALUE	163,700				
TOTAL TAX ---						2,403.17**
	DATE #1	01/31/20	DATE #2	03/31/20	DATE #3	05/29/20
	AMT DUE	873.17	AMT DUE	801.05	AMT DUE	801.05
***** 76.06-2-14 *****						
32787	NYS Rte 3					BILL300885
76.06-2-14	220 2 Family Res		County Outside			84,300 621.89
Deskings Co-Trustee David	Carthage 226001	26,400	Town Wide			84,300 294.98
White Co-Trustee Janet	Great Bend	84,300	FD301 Great Bend Fire Dist		TO	84,300 148.85
c/o Deskings Gary & Joanne	Deskings Gary & Joanne-LF		LT301 Great Bend Light Dis		TO	84,300 29.70
PO Box 18	FRNT 198.00 DPTH 168.00		SD301 Champion Sew Dist 1		MT	276.00 276.00
Felts Mills, NY 13638	EAST-1048087 NRTH-1471466		Installment Fee			41.14
	DEED BOOK 2014 PG-10647					
	FULL MARKET VALUE	84,300				
TOTAL TAX ---						1,371.42**
	DATE #1	01/31/20	DATE #2	03/31/20	DATE #3	05/29/20
	AMT DUE	498.28	AMT DUE	457.14	AMT DUE	457.14
***** 76.06-2-15.1 *****						
25273-75	Partlow Dr					BILL300886
76.06-2-15.1	220 2 Family Res		County Outside			290,000 2,139.37
Lusby Amber	Carthage 226001	26,500	Town Wide			290,000 1,014.77
PO Box 371	Great Bend	290,000	FD301 Great Bend Fire Dist		TO	290,000 512.05
Great Bend, NY 13643	Lot A		LT301 Great Bend Light Dis		TO	290,000 102.16
	ACRES 1.24		SD301 Champion Sew Dist 1		MT	552.00 552.00
	EAST-1048158 NRTH-1471685		Installment Fee			129.61
	DEED BOOK 2015 PG-14112					
	FULL MARKET VALUE	290,000				
TOTAL TAX ---						4,320.35**
	DATE #1	01/31/20	DATE #2	03/31/20	DATE #3	05/29/20
	AMT DUE	1,569.74	AMT DUE	1,440.11	AMT DUE	1,440.11

TAX MAP PARCEL NUMBER	PROPERTY LOCATION & CLASS	ASSESSMENT	EXEMPTION CODE	COUNTY	TOWN	TAX AMOUNT
CURRENT OWNERS NAME	SCHOOL DISTRICT	LAND	TAX DESCRIPTION			
CURRENT OWNERS ADDRESS	PARCEL SIZE/GRID COORD	TOTAL	SPECIAL DISTRICTS			
***** 76.06-2-15.2 *****						
32815	NYS Rte 3					BILL300887
76.06-2-15.2	220 2 Family Res		County Outside	65,600		483.94
Deskins Co-Trustee David	Carthage 226001	13,500	Town Wide	65,600		229.55
White Co-Trustee Janet	Great Bend	65,600	FD301 Great Bend Fire Dist	65,600	TO	115.83
c/o Deskins Gary & Joanne	Deskins Gary & Joanne-LF		LT301 Great Bend Light Dis	65,600	TO	23.11
PO Box 18	FRNT 70.00 DPTH 165.00		SD301 Champion Sew Dist 1	552.00	MT	552.00
Felts Mills, NY 13638	EAST-1048218 NRTH-1471486		Installment Fee			42.13
	DEED BOOK 2014 PG-10647					
	FULL MARKET VALUE	65,600				
TOTAL TAX ---						1,404.43**
	DATE #1	01/31/20	DATE #2	03/31/20	DATE #3	05/29/20
	AMT DUE	510.28	AMT DUE	468.14	AMT DUE	468.14
***** 76.06-2-15.3 *****						
25237	NYS Rte 3					BILL300888
76.06-2-15.3	311 Res vac land		County Outside	9,200		67.87
Taylor Park LLC	Carthage 226001	9,200	Town Wide	9,200		32.19
Glick Karen Manager	Lot D	9,200	FD301 Great Bend Fire Dist	9,200	TO	16.24
24942 Woolworth St	Great Bend		LT301 Great Bend Light Dis	9,200	TO	3.24
Carthage, NY 13619	FRNT 45.00 DPTH 162.00		SD301 Champion Sew Dist 1	138.00	MT	138.00
	EAST-1048281 NRTH-1471521		Installment Fee			7.73
	FULL MARKET VALUE	9,200				
TOTAL TAX ---						257.54**
	DATE #1	01/31/20	DATE #2	03/31/20	DATE #3	05/29/20
	AMT DUE	93.59	AMT DUE	85.84	AMT DUE	85.84
***** 76.06-2-15.4 *****						
25244	NYS Rte 3					BILL300889
76.06-2-15.4	311 Res vac land		County Outside	11,600		85.57
Taylor Park LLC	Carthage 226001	11,600	Town Wide	11,600		40.59
Glick Karen Manager	Lot C	11,600	FD301 Great Bend Fire Dist	11,600	TO	20.48
24942 Woolworth St	Great Bend		LT301 Great Bend Light Dis	11,600	TO	4.09
Carthage, NY 13619	FRNT 58.00 DPTH 165.00		SD301 Champion Sew Dist 1	138.00	MT	138.00
	EAST-1048385 NRTH-1471560		Installment Fee			8.66
	FULL MARKET VALUE	11,600				
TOTAL TAX ---						288.73**
	DATE #1	01/31/20	DATE #2	03/31/20	DATE #3	05/29/20
	AMT DUE	104.91	AMT DUE	96.24	AMT DUE	96.24

STATE OF NEW YORK
COUNTY - Jefferson
TOWN - Champion
SWIS - 223089

2020 TOWN TAX ROLL
TAXABLE SECTION OF THE ROLL - 1
TAX MAP NUMBER SEQUENCE
UNIFORM PERCENT OF VALUE IS 100.00

PAGE 249
VALUATION DATE-JUL 01, 2018
TAXABLE STATUS DATE-MAR 01, 2019

TAX MAP PARCEL NUMBER	PROPERTY LOCATION & CLASS	ASSESSMENT	EXEMPTION CODE	COUNTY	TOWN	TAX AMOUNT	
CURRENT OWNERS NAME	SCHOOL DISTRICT	LAND	TAX DESCRIPTION				
CURRENT OWNERS ADDRESS	PARCEL SIZE/GRID COORD	TOTAL	SPECIAL DISTRICTS				
***** 76.06-2-15.5 *****							
25268/70	Partlow Dr					BILL300890	
76.06-2-15.5	220 2 Family Res		County Outside	293,700		2,166.67	
Kempen Daniel J	Carthage 226001	26,500	Town Wide	293,700		1,027.72	
PO Box 291	Lot B	293,700	FD301 Great Bend Fire Dist	293,700	TO	518.58	
Evans Mills, NY 13637	Great Bend		LT301 Great Bend Light Dis	293,700	TO	103.46	
	ACRES 1.32		SD301 Champion Sew Dist 1	552.00	MT	552.00	
	EAST-1048315 NRTH-1471758		US990 Unpaid Sewer	73.51	MT	73.51	
	DEED BOOK 2014 PG-11226		UW990 Unpaid Water	104.23	MT	104.23	
	FULL MARKET VALUE	293,700	Installment Fee			136.39	
			TOTAL TAX ---			4,546.17**	
		DATE #1	01/31/20	DATE #2	03/31/20	DATE #3	05/29/20
		AMT DUE	1,651.78	AMT DUE	1,515.39	AMT DUE	1,515.39
***** 76.06-2-16.1 *****							
25263-299	Stewart Dr					BILL300891	
76.06-2-16.1	220 2 Family Res		County Outside	125,000		922.14	
Kuhar Eugene	Carthage 226001	35,000	Town Wide	125,000		437.40	
25265 Stewart Dr	Great Bend	125,000	FD301 Great Bend Fire Dist	125,000	TO	220.71	
Carthage, NY 13619	ACRES 1.30		LT301 Great Bend Light Dis	125,000	TO	44.03	
	EAST-1048470 NRTH-1471820		SD301 Champion Sew Dist 1	552.00	MT	552.00	
	DEED BOOK 2006 PG-19651		Installment Fee			65.29	
	FULL MARKET VALUE	125,000					
			TOTAL TAX ---			2,176.28**	
		DATE #1	01/31/20	DATE #2	03/31/20	DATE #3	05/29/20
		AMT DUE	790.73	AMT DUE	725.42	AMT DUE	725.42
***** 76.06-2-16.2 *****							
32931	NYS Rte 3					BILL300892	
76.06-2-16.2	330 Vacant comm		County Outside	25,500		188.12	
Mason & Assoc Holdings LLC	Carthage 226001	25,500	Town Wide	25,500		89.23	
733 Alexandria St Apt 3	FRNT 321.00 DPTH 110.00	25,500	School Relevy			219.05	
Carthage, NY 13619	EAST-1048851 NRTH-1471672		FD301 Great Bend Fire Dist	25,500	TO	45.02	
	DEED BOOK 2018 PG-16826		LT301 Great Bend Light Dis	25,500	TO	8.98	
	FULL MARKET VALUE	25,500	SD301 Champion Sew Dist 1	138.00	MT	138.00	
			UW990 Unpaid Water	66.00	MT	66.00	
			Installment Fee			22.63	
			TOTAL TAX ---			754.40**	
		DATE #1	01/31/20	DATE #2	03/31/20	DATE #3	05/29/20
		AMT DUE	274.11	AMT DUE	251.46	AMT DUE	251.46

STATE OF NEW YORK
COUNTY - Jefferson
TOWN - Champion
SWIS - 223089

2020 TOWN TAX ROLL
TAXABLE SECTION OF THE ROLL - 1
TAX MAP NUMBER SEQUENCE
UNIFORM PERCENT OF VALUE IS 100.00

PAGE 250
VALUATION DATE-JUL 01, 2018
TAXABLE STATUS DATE-MAR 01, 2019

TAX MAP PARCEL NUMBER	PROPERTY LOCATION & CLASS	ASSESSMENT	EXEMPTION CODE	COUNTY	TOWN
CURRENT OWNERS NAME	SCHOOL DISTRICT	LAND	TAX DESCRIPTION	TAXABLE VALUE	TAX AMOUNT
CURRENT OWNERS ADDRESS	PARCEL SIZE/GRID COORD	TOTAL	SPECIAL DISTRICTS		
***** 76.06-2-16.5 *****					
25301 Stewart Dr					BILL300893
76.06-2-16.5	210 1 Family Res		County Outside	175,100	1,291.74
Smith Mark W	Carthage 226001	39,200	Town Wide	175,100	612.71
25301 Stewart Dr	ACRES 1.20 BANK 550	175,100	FD301 Great Bend Fire Dist	175,100 TO	309.17
Carthage, NY 13619	EAST-1048686 NRTH-1471839		LT301 Great Bend Light Dis	175,100 TO	61.68
	DEED BOOK 2015 PG-2014		SD301 Champion Sew Dist 1	276.00 MT	276.00
	FULL MARKET VALUE	175,100	Installment Fee		76.54
			TOTAL TAX ---		2,551.30**
			DATE #1 01/31/20	DATE #2 03/31/20	DATE #3 05/29/20
			AMT DUE 926.98	AMT DUE 850.43	AMT DUE 850.43
***** 76.06-2-16.6 *****					
25259/261 Stewart Dr					BILL300894
76.06-2-16.6	280 Res Multiple		County Outside	141,300	1,042.39
Kuhar Eugene	Carthage 226001	31,500	Town Wide	141,300	494.44
25265 Stewart Dr	ACRES 1.07	141,300	FD301 Great Bend Fire Dist	141,300 TO	249.49
Cartahge, NY 13619	EAST-1048600 NRTH-1471630		LT301 Great Bend Light Dis	141,300 TO	49.77
	DEED BOOK 2006 PG-19647		SD301 Champion Sew Dist 1	1,104.00 MT	1,104.00
	FULL MARKET VALUE	141,300	Installment Fee		88.20
			TOTAL TAX ---		2,940.09**
			DATE #1 01/31/20	DATE #2 03/31/20	DATE #3 05/29/20
			AMT DUE 1,068.23	AMT DUE 980.03	AMT DUE 980.03
***** 76.06-2-17 *****					
33295 NYS Rte 3					BILL300895
76.06-2-17	210 1 Family Res		VET WAR CT 41121	12,000	6,000
Gianelli Steven W	Carthage 226001	28,500	County Outside	115,500	852.06
PO Box 27	Great Bend	127,500	Town Wide	121,500	425.15
Great Bend, NY 13643	ACRES 1.00 BANK 550		FD301 Great Bend Fire Dist	127,500 TO	225.12
	EAST-1050015 NRTH-1471923		SD301 Champion Sew Dist 1	276.00 MT	276.00
	DEED BOOK 2006 PG-13054		Installment Fee		53.35
	FULL MARKET VALUE	127,500			
			TOTAL TAX ---		1,778.33**
			DATE #1 01/31/20	DATE #2 03/31/20	DATE #3 05/29/20
			AMT DUE 646.14	AMT DUE 592.77	AMT DUE 592.77
***** 76.06-2-18 *****					
33323 NYS Rte 3					BILL300896
76.06-2-18	210 1 Family Res		County Outside	110,300	813.70
Cummins Edmund J	Carthage 226001	26,400	Town Wide	110,300	385.96
Cummins Sabrina R	FRNT 161.00 DPTH 260.00	110,300	FD301 Great Bend Fire Dist	110,300 TO	194.75
PO Box 235	BANK 100		SD301 Champion Sew Dist 1	276.00 MT	276.00
Great Bend, NY 13643	EAST-1050182 NRTH-1471939		Installment Fee		50.11
	DEED BOOK 2016 PG-18802				
	FULL MARKET VALUE	110,300			
			TOTAL TAX ---		1,670.41**
			DATE #1 01/31/20	DATE #2 03/31/20	DATE #3 05/29/20
			AMT DUE 606.92	AMT DUE 556.80	AMT DUE 556.80

STATE OF NEW YORK
COUNTY - Jefferson
TOWN - Champion
SWIS - 223089

2020 TOWN TAX ROLL
TAXABLE SECTION OF THE ROLL - 1
TAX MAP NUMBER SEQUENCE
UNIFORM PERCENT OF VALUE IS 100.00

PAGE 251
VALUATION DATE-JUL 01, 2018
TAXABLE STATUS DATE-MAR 01, 2019

TAX MAP PARCEL NUMBER	PROPERTY LOCATION & CLASS	ASSESSMENT	EXEMPTION CODE	COUNTY	TOWN	TAX AMOUNT
CURRENT OWNERS NAME	SCHOOL DISTRICT	LAND	TAX DESCRIPTION			
CURRENT OWNERS ADDRESS	PARCEL SIZE/GRID COORD	TOTAL	SPECIAL DISTRICTS			
***** 76.06-2-19 *****						
33401 NYS Rte 3				76.06-2-19		BILL300897
76.06-2-19	210 1 Family Res		County Outside			315.00
Bishop Floyd C	Carthage 226001	20,800	Town Wide			149.42
Bishop Eva R	Great Bend	42,700	FD301 Great Bend Fire Dist		TO	75.39
RD 2 Box 184	FRNT 132.00 DPTH 132.00		SD301 Champion Sew Dist 1		MT	276.00
Carthage, NY 13619	EAST-1050501 NRTH-1471894		Installment Fee			24.47
	FULL MARKET VALUE	42,700				
TOTAL TAX ---						815.81**
	DATE #1	01/31/20	DATE #2	03/31/20	DATE #3	05/29/20
	AMT DUE	296.42	AMT DUE	271.93	AMT DUE	271.93
***** 76.06-2-20 *****						
33449-455 NYS Rte 3				76.06-2-20		BILL300898
76.06-2-20	220 2 Family Res		County Outside			1,170.01
Bruce's Towing & Auto Repair	Carthage 226001	29,500	Town Wide			554.97
33449 NYS Rte 3	Great Bend	158,600	School Relevy			445.23
Carthage, NY 13619	FRNT 205.00 DPTH 120.00		FD301 Great Bend Fire Dist		TO	280.04
	EAST-1050876 NRTH-1471897		SD301 Champion Sew Dist 1		MT	690.00
	DEED BOOK 2006 PG-49		US990 Unpaid Sewer		MT	1,010.18
	FULL MARKET VALUE	158,600	UW990 Unpaid Water		MT	995.13
			Installment Fee			154.37
TOTAL TAX ---						5,145.56**
	DATE #1	01/31/20	DATE #2	03/31/20	DATE #3	05/29/20
	AMT DUE	1,869.57	AMT DUE	1,715.18	AMT DUE	1,715.18
***** 76.06-2-21 *****						
NYS Rte 3				76.06-2-21		BILL300899
76.06-2-21	312 Vac w/imprv		County Outside			317.22
Burke Gregory W	Carthage 226001	25,600	Town Wide			150.47
PO Box 114	ACRES 1.92	43,000	FD301 Great Bend Fire Dist		TO	75.92
Great Bend, NY 13634	EAST-1051192 NRTH-1471957		Installment Fee			16.31
	DEED BOOK 2017 PG-16190					
	FULL MARKET VALUE	43,000				
TOTAL TAX ---						543.61**
	DATE #1	01/31/20	DATE #2	03/31/20	DATE #3	05/29/20
	AMT DUE	197.52	AMT DUE	181.20	AMT DUE	181.20
***** 76.06-2-21.-301 *****						
NYS Rte 3				76.06-2-21.-301		BILL300900
76.06-2-21.-301	474 Billboard		County Outside			147.54
Lamar Outdoor Advertising	Carthage 226001	20,000	Town Wide			69.98
5947 E Molloy Rd	Billboard On Humes	20,000	FD301 Great Bend Fire Dist		TO	35.31
Syracuse, NY 13211	FULL MARKET VALUE	20,000	Installment Fee			7.58
TOTAL TAX ---						252.83**
	DATE #1	01/31/20	DATE #2	03/31/20	DATE #3	05/29/20
	AMT DUE	91.87	AMT DUE	84.27	AMT DUE	84.27

STATE OF NEW YORK
COUNTY - Jefferson
TOWN - Champion
SWIS - 223089

2020 TOWN TAX ROLL
TAXABLE SECTION OF THE ROLL - 1
TAX MAP NUMBER SEQUENCE
UNIFORM PERCENT OF VALUE IS 100.00

PAGE 252
VALUATION DATE-JUL 01, 2018
TAXABLE STATUS DATE-MAR 01, 2019

TAX MAP PARCEL NUMBER	PROPERTY LOCATION & CLASS	ASSESSMENT	EXEMPTION CODE	COUNTY	TOWN	TAX AMOUNT
CURRENT OWNERS NAME	SCHOOL DISTRICT	LAND	TAX DESCRIPTION			
CURRENT OWNERS ADDRESS	PARCEL SIZE/GRID COORD	TOTAL	SPECIAL DISTRICTS			
***** 76.06-2-22.1 *****						
33490	NYS Rte 3			76.06-2-22.1		BILL300901
76.06-2-22.1	210 1 Family Res		County Outside	119,000		877.88
Burke Amy L	Carthage 226001	28,000	Town Wide	119,000		416.41
PO Box 7	Great Bend	119,000	School Relevy			770.52
Great Bend, NY 13643	ACRES 3.12		FD301 Great Bend Fire Dist	119,000	TO	210.12
	EAST-1051000 NRTH-1471500		Installment Fee			68.25
	DEED BOOK 2013 PG-11693					
	FULL MARKET VALUE	119,000				
TOTAL TAX ---						2,274.93**
	DATE #1	01/31/20	DATE #2	03/31/20	DATE #3	05/29/20
	AMT DUE	826.56	AMT DUE	758.31	AMT DUE	758.31
***** 76.06-2-22.2 *****						
33494	NYS Rte 3			76.06-2-22.2		BILL300902
76.06-2-22.2	311 Res vac land		County Outside	20,900		154.18
Burke Eric J	Carthage 226001	20,900	Town Wide	20,900		73.13
8581 Soft Maple Rd	ACRES 7.91	20,900	FD301 Great Bend Fire Dist	20,900	TO	36.90
Croghan, NY 13327-1925	EAST-1050600 NRTH-1471400		Installment Fee			7.93
	DEED BOOK 2015 PG-740					
	FULL MARKET VALUE	20,900				
TOTAL TAX ---						264.21**
	DATE #1	01/31/20	DATE #2	03/31/20	DATE #3	05/29/20
	AMT DUE	96.00	AMT DUE	88.07	AMT DUE	88.07
***** 76.06-2-22.3 *****						
33494	NYS Rte 3			76.06-2-22.3		BILL300903
76.06-2-22.3	430 Mtor veh srv		County Outside	103,000		759.85
Chaffee Gary	Carthage 226001	76,800	Town Wide	103,000		360.42
Chaffee Tami	ACRES 12.11	103,000	School Relevy			289.15
35423 Cutler Rd	EAST-1051400 NRTH-1471400		FD301 Great Bend Fire Dist	103,000	TO	181.86
Carthage, NY 13619	DEED BOOK 2016 PG-10954		Installment Fee			47.74
	FULL MARKET VALUE	103,000				
TOTAL TAX ---						1,591.28**
	DATE #1	01/31/20	DATE #2	03/31/20	DATE #3	05/29/20
	AMT DUE	578.18	AMT DUE	530.42	AMT DUE	530.42
***** 76.06-2-23 *****						
33494	NYS Rte 3			76.06-2-23		BILL300904
76.06-2-23	311 Res vac land		County Outside	8,900		65.66
Richardson Daniel	Carthage 226001	8,900	Town Wide	8,900		31.14
35739 Sayre Rd	Great Bend	8,900	FD301 Great Bend Fire Dist	8,900	TO	15.71
Carthage, NY 13619	FRNT 100.00 DPTH 150.00		SD301 Champion Sew Dist 1	138.00	MT	138.00
	EAST-1050637 NRTH-1471686		Installment Fee			7.52
	DEED BOOK 930 PG-00458					
	FULL MARKET VALUE	8,900				
TOTAL TAX ---						250.51**
	DATE #1	01/31/20	DATE #2	03/31/20	DATE #3	05/29/20
	AMT DUE	91.03	AMT DUE	83.50	AMT DUE	83.50

STATE OF NEW YORK
COUNTY - Jefferson
TOWN - Champion
SWIS - 223089

2020 TOWN TAX ROLL
TAXABLE SECTION OF THE ROLL - 1
TAX MAP NUMBER SEQUENCE
UNIFORM PERCENT OF VALUE IS 100.00

PAGE 253
VALUATION DATE-JUL 01, 2018
TAXABLE STATUS DATE-MAR 01, 2019

TAX MAP PARCEL NUMBER	PROPERTY LOCATION & CLASS	ASSESSMENT	EXEMPTION CODE	COUNTY	TOWN	TAX AMOUNT
CURRENT OWNERS NAME	SCHOOL DISTRICT	LAND	TAX DESCRIPTION			
CURRENT OWNERS ADDRESS	PARCEL SIZE/GRID COORD	TOTAL	SPECIAL DISTRICTS			
***** 76.06-2-24 *****						
33400	NYS Rte 3			76.06-2-24		BILL300905
76.06-2-24	210 1 Family Res		County Outside		140,700	1,037.96
Martin Roderick K	Carthage 226001	18,600	Town Wide		140,700	492.34
Martin Lisa A	Great Bend	140,700	FD301 Great Bend Fire Dist	TO	140,700	248.43
PO Box 354	FRNT 100.00 DPTH 152.00		SD301 Champion Sew Dist 1	MT	276.00	276.00
Great Bend, NY 13643	EAST-1050536 NRTH-1471685		Installment Fee			61.64
	DEED BOOK 1400 PG-186					
	FULL MARKET VALUE	140,700				
TOTAL TAX ---						2,054.73**
	DATE #1	01/31/20	DATE #2	03/31/20	DATE #3	05/29/20
	AMT DUE	746.55	AMT DUE	684.91	AMT DUE	684.91
***** 76.06-2-25 *****						
33364	NYS Rte 3			76.06-2-25		BILL300906
76.06-2-25	210 1 Family Res		County Outside		76,000	560.66
Post Brian Matthew	Carthage 226001	18,100	Town Wide		76,000	265.94
33364 NYS Rte 3	Great Bend	76,000	FD301 Great Bend Fire Dist	TO	76,000	134.19
Carthage, NY 13619	FRNT 100.00 DPTH 150.00		SD301 Champion Sew Dist 1	MT	276.00	276.00
	BANK 822		Installment Fee			37.10
	EAST-1050436 NRTH-1471684					
	DEED BOOK 2011 PG-16441					
	FULL MARKET VALUE	76,000				
TOTAL TAX ---						1,236.79**
	DATE #1	01/31/20	DATE #2	03/31/20	DATE #3	05/29/20
	AMT DUE	449.37	AMT DUE	412.26	AMT DUE	412.26
***** 76.06-2-26 *****						
33356	NYS Rte 3			76.06-2-26		BILL300907
76.06-2-26	210 1 Family Res		County Outside		101,500	748.78
US Bank Trust NA Trustee	Carthage 226001	18,200	Town Wide		101,500	355.17
LSF10 Master Part Trust	Great Bend	101,500	FD301 Great Bend Fire Dist	TO	101,500	179.22
13801 Wireless Way	FRNT 98.00 DPTH 150.00		SD301 Champion Sew Dist 1	MT	276.00	276.00
Oklahoma City, OK 73134	EAST-1050335 NRTH-1471683		Installment Fee			46.78
	DEED BOOK 2019 PG-8158					
	FULL MARKET VALUE	101,500				
TOTAL TAX ---						1,559.17**
	DATE #1	01/31/20	DATE #2	03/31/20	DATE #3	05/29/20
	AMT DUE	566.51	AMT DUE	519.72	AMT DUE	519.72
***** 76.06-2-27 *****						
33336	NYS Rte 3			76.06-2-27		BILL300908
76.06-2-27	210 1 Family Res		County Outside		83,700	617.47
Maine Jean M	Carthage 226001	20,900	Town Wide		83,700	292.88
PO Box 193	Great Bend	83,700	FD301 Great Bend Fire Dist	TO	83,700	147.79
Great Bend, NY 13643	FRNT 110.00 DPTH 224.00		SD301 Champion Sew Dist 1	MT	276.00	276.00
	BANK 100		Installment Fee			40.02
	EAST-1050228 NRTH-1471647					
	DEED BOOK 2003 PG-11285					
	FULL MARKET VALUE	83,700				
TOTAL TAX ---						1,334.14**
	DATE #1	01/31/20	DATE #2	03/31/20	DATE #3	05/29/20
	AMT DUE	484.74	AMT DUE	444.71	AMT DUE	444.71

STATE OF NEW YORK
COUNTY - Jefferson
TOWN - Champion
SWIS - 223089

2020 TOWN TAX ROLL
TAXABLE SECTION OF THE ROLL - 1
TAX MAP NUMBER SEQUENCE
UNIFORM PERCENT OF VALUE IS 100.00

PAGE 254
VALUATION DATE-JUL 01, 2018
TAXABLE STATUS DATE-MAR 01, 2019

TAX MAP PARCEL NUMBER	PROPERTY LOCATION & CLASS	ASSESSMENT	EXEMPTION CODE	COUNTY	TOWN	TAX AMOUNT	
CURRENT OWNERS NAME	SCHOOL DISTRICT	LAND	TAX DESCRIPTION				
CURRENT OWNERS ADDRESS	PARCEL SIZE/GRID COORD	TOTAL	SPECIAL DISTRICTS				
***** 76.06-2-28 *****							
33493 NYS Rte 26						BILL300909	
76.06-2-28	112 Dairy farm		AG DIST CO 41720	80,536	80,536		
Haldeman David K	Carthage 226001	209,000	County Outside	212,864		1,570.33	
Haldeman Janet E	Great Bend	293,400	Town Wide	212,864		744.86	
33493 NYS Rte 26	ACRES 180.90		School Relevy			515.30	
Carthage, NY 13619	EAST-1050514 NRTH-1468441		FD301 Great Bend Fire Dist	212,864	TO	375.85	
	DEED BOOK 2003 PG-2941		80,536 EX				
MAY BE SUBJECT TO PAYMENT	FULL MARKET VALUE	293,400	Installment Fee			96.19	
UNDER AGDIST LAW TIL 2023							
TOTAL TAX --- 3,206.34**							
		DATE #1	01/31/20	DATE #2	03/31/20	DATE #3	05/29/20
		AMT DUE	1,164.97	AMT DUE	1,068.78	AMT DUE	1,068.78
***** 76.06-2-29 *****							
33512 NYS Rte 26						BILL300910	
76.06-2-29	240 Rural res		County Outside	213,600		1,575.76	
Abel Timothy J	Carthage 226001	79,100	Town Wide	213,600		747.43	
Abel Teal J	Great Bend	213,600	FD301 Great Bend Fire Dist	213,600	TO	377.15	
33512 NYS Rte 26	ACRES 50.11 BANK 550		Installment Fee			81.01	
Carthage, NY 13619	EAST-1051467 NRTH-1467832						
	DEED BOOK 1635 PG-224						
	FULL MARKET VALUE	213,600					
TOTAL TAX --- 2,700.34**							
		DATE #1	01/31/20	DATE #2	03/31/20	DATE #3	05/29/20
		AMT DUE	981.13	AMT DUE	900.11	AMT DUE	900.11
***** 76.06-2-30.1 *****							
25044 Co Rte 47						BILL300911	
76.06-2-30.1	421 Restaurant		County Outside	326,800		2,410.85	
Gamez Jose	Carthage 226001	101,100	Town Wide	326,800		1,143.54	
Gamez Elizabeth	Great Bend	326,800	School Relevy			2,807.28	
31878 Co Rte 4	ACRES 9.29		FD301 Great Bend Fire Dist	326,800	TO	577.02	
Cape Vincent, NY 13618	EAST-1048793 NRTH-1469805		SD301 Champion Sew Dist 1	552.00	MT	552.00	
	DEED BOOK 2017 PG-1144		Installment Fee			224.72	
	FULL MARKET VALUE	326,800					
TOTAL TAX --- 7,490.69**							
		DATE #1	01/31/20	DATE #2	03/31/20	DATE #3	05/29/20
		AMT DUE	2,721.63	AMT DUE	2,496.89	AMT DUE	2,496.89
***** 76.06-2-30.2 *****							
33180 NYS Rte 26						BILL300912	
76.06-2-30.2	240 Rural res		County Outside	249,700		1,842.07	
Peck Robert G	Carthage 226001	48,600	Town Wide	249,700		873.75	
Feickert-Peck Edith	ACRES 24.41	249,700	FD301 Great Bend Fire Dist	249,700	TO	440.89	
PO Box 483	EAST-1049421 NRTH-1469066		LT301 Great Bend Light Dis	2,497	TO	.88	
Great Bend, NY 13643	DEED BOOK 2006 PG-62		Installment Fee			94.73	
	FULL MARKET VALUE	249,700					
TOTAL TAX --- 3,157.59**							
		DATE #1	01/31/20	DATE #2	03/31/20	DATE #3	05/29/20
		AMT DUE	1,147.26	AMT DUE	1,052.53	AMT DUE	1,052.53

STATE OF NEW YORK
COUNTY - Jefferson
TOWN - Champion
SWIS - 223089

2020 TOWN TAX ROLL
TAXABLE SECTION OF THE ROLL - 1
TAX MAP NUMBER SEQUENCE
UNIFORM PERCENT OF VALUE IS 100.00

PAGE 255
VALUATION DATE-JUL 01, 2018
TAXABLE STATUS DATE-MAR 01, 2019

TAX MAP PARCEL NUMBER	PROPERTY LOCATION & CLASS	ASSESSMENT	EXEMPTION CODE	COUNTY	TOWN	TAX AMOUNT
CURRENT OWNERS NAME	SCHOOL DISTRICT	LAND	TAX DESCRIPTION			
CURRENT OWNERS ADDRESS	PARCEL SIZE/GRID COORD	TOTAL	SPECIAL DISTRICTS			
***** 76.06-2-30.3 *****						
33076 NYS Rte 26						BILL300913
76.06-2-30.3	210 1 Family Res		County Outside	210,700		1,554.36
Buras Kevin P	Carthage 226001	35,900	Town Wide	210,700		737.28
33076 NYS Rte 26	ACRES 3.96 BANK 810	210,700	FD301 Great Bend Fire Dist	210,700	TO	372.03
Carthage, NY 13619	EAST-1049466 NRTH-1469535		Installment Fee			79.91
	DEED BOOK 2017 PG-6745					
	FULL MARKET VALUE	210,700				
TOTAL TAX ---						2,663.67**
	DATE #1	01/31/20	DATE #2	03/31/20	DATE #3	05/29/20
	AMT DUE	967.80	AMT DUE	887.89	AMT DUE	887.89
***** 76.06-2-30.4 *****						
33112 NYS Rte 26						BILL300914
76.06-2-30.4	210 1 Family Res		County Outside	180,000		1,327.89
Tyner Gary L	Carthage 226001	33,100	Town Wide	180,000		629.86
Tyner Clara J	ACRES 2.28	180,000	FD301 Great Bend Fire Dist	180,000	TO	317.82
PO Box 125	EAST-1049745 NRTH-1469513		Installment Fee			68.27
Great Bend, NY 13643	DEED BOOK 1572 PG-44					
	FULL MARKET VALUE	180,000				
TOTAL TAX ---						2,275.57**
	DATE #1	01/31/20	DATE #2	03/31/20	DATE #3	05/29/20
	AMT DUE	826.80	AMT DUE	758.52	AMT DUE	758.52
***** 76.06-2-30.5 *****						
32988 NYS Rte 26						BILL300915
76.06-2-30.5	210 1 Family Res		County Outside	133,400		984.11
Warnock Robert C III	Carthage 226001	31,600	Town Wide	133,400		466.79
Melissa Sue	ACRES 2.30	133,400	FD301 Great Bend Fire Dist	133,400	TO	235.54
PO Box 225	EAST-1049143 NRTH-1469924		SD301 Champion Sew Dist 1	276.00	MT	276.00
Great Bend, NY 13643	DEED BOOK 1515 PG-209		Installment Fee			58.87
	FULL MARKET VALUE	133,400				
TOTAL TAX ---						1,962.44**
	DATE #1	01/31/20	DATE #2	03/31/20	DATE #3	05/29/20
	AMT DUE	713.03	AMT DUE	654.14	AMT DUE	654.14
***** 76.06-2-30.6 *****						
33054 NYS Rte 26						BILL300916
76.06-2-30.6	283 Res w/Comuse		County Outside	394,300		2,908.81
Caillou's Properties LLC	Carthage 226001	36,000	Town Wide	394,300		1,379.74
Andrew T Nguyen	ACRES 5.49	394,300	FD301 Great Bend Fire Dist	394,300	TO	696.20
33054 NYS Rte 26	EAST-1049189 NRTH-1469557		SD301 Champion Sew Dist 1	276.00	MT	276.00
Carthage, NY 13619	DEED BOOK 2015 PG-18826		Installment Fee			157.82
	FULL MARKET VALUE	394,300				
TOTAL TAX ---						5,260.75**
	DATE #1	01/31/20	DATE #2	03/31/20	DATE #3	05/29/20
	AMT DUE	1,911.41	AMT DUE	1,753.58	AMT DUE	1,753.58

TAX MAP PARCEL NUMBER	PROPERTY LOCATION & CLASS	ASSESSMENT	EXEMPTION CODE	COUNTY	TOWN	TAX AMOUNT
CURRENT OWNERS NAME	SCHOOL DISTRICT	LAND	TAX DESCRIPTION			
CURRENT OWNERS ADDRESS	PARCEL SIZE/GRID COORD	TOTAL	SPECIAL DISTRICTS			
***** 76.06-2-30.7 *****						
24980	Co Rte 47					BILL300917
76.06-2-30.7	449 Other Storag		County Outside	65,400		482.47
Abbott Jeffrey W	Carthage 226001	27,000	Town Wide	65,400		228.85
Abbott Sheryl L	FRNT 125.00 DPTH 283.00	65,400	FD301 Great Bend Fire Dist	65,400	TO	115.48
25400 Stewart Dr	EAST-1048592 NRTH-1469952		SD301 Champion Sew Dist 1	276.00	MT	276.00
Carthage, NY 13619	DEED BOOK 2011 PG-13923		Installment Fee			33.08
	FULL MARKET VALUE	65,400				
TOTAL TAX ---						1,102.80**
	DATE #1	01/31/20	DATE #2	03/31/20	DATE #3	05/29/20
	AMT DUE	400.68	AMT DUE	367.60	AMT DUE	367.60
***** 76.06-2-31 *****						
33161	NYS Rte 26					BILL300918
76.06-2-31	210 1 Family Res		VET WAR CT 41121	12,000	6,000	
Mccarty Danny M Jr	Carthage 226001	27,700	County Outside	115,300		850.58
Mccarty Tanya L	Great Bend	127,300	Town Wide	121,300		424.45
33161 NYS Rte 26	FRNT 240.00 DPTH 143.00		FD301 Great Bend Fire Dist	127,300	TO	224.77
Carthage, NY 13619	EAST-1050217 NRTH-1469662		SD301 Champion Sew Dist 1	276.00	MT	276.00
	DEED BOOK 1570 PG-86		UW990 Unpaid Water	176.00	MT	176.00
	FULL MARKET VALUE	127,300	Installment Fee			58.55
TOTAL TAX ---						1,951.80**
	DATE #1	01/31/20	DATE #2	03/31/20	DATE #3	05/29/20
	AMT DUE	709.15	AMT DUE	650.60	AMT DUE	650.60
***** 76.06-2-32.1 *****						
33103	NYS Rte 26					BILL300919
76.06-2-32.1	210 1 Family Res		County Outside	54,600		402.79
Gates Brandi L	Carthage 226001	15,700	Town Wide	54,600		191.06
40364 Texas Rd	Great Bend	54,600	School Relevy			469.01
Carthage, NY 13619	FRNT 192.00 DPTH 60.00		FD301 Great Bend Fire Dist	54,600	TO	96.41
	EAST-1049902 NRTH-1469798		SD301 Champion Sew Dist 1	276.00	MT	276.00
	DEED BOOK 2018 PG-15715		Installment Fee			43.06
	FULL MARKET VALUE	54,600				
TOTAL TAX ---						1,435.27**
	DATE #1	01/31/20	DATE #2	03/31/20	DATE #3	05/29/20
	AMT DUE	521.49	AMT DUE	478.42	AMT DUE	478.42
***** 76.06-2-32.2 *****						
76.06-2-32.2	NYS Rte 26					BILL300920
Robinson Bernard S II	311 Res vac land		County Outside	4,000		29.51
Robinson Barbara L	Carthage 226001	4,000	Town Wide	4,000		14.00
PO Box 136	FRNT 124.00 DPTH 52.00	4,000	FD301 Great Bend Fire Dist	4,000	TO	7.06
Great Bend, NY 13643	EAST-1050038 NRTH-1469721		SD301 Champion Sew Dist 1	138.00	MT	138.00
	DEED BOOK 1877 PG-192		UW990 Unpaid Water	88.00	MT	88.00
	FULL MARKET VALUE	4,000	Installment Fee			8.30
TOTAL TAX ---						276.57**
	DATE #1	01/31/20	DATE #2	03/31/20	DATE #3	05/29/20
	AMT DUE	100.49	AMT DUE	92.19	AMT DUE	92.19

TAX MAP PARCEL NUMBER	PROPERTY LOCATION & CLASS	ASSESSMENT	EXEMPTION CODE	COUNTY	TOWN	TAX AMOUNT
CURRENT OWNERS NAME	SCHOOL DISTRICT	LAND	TAX DESCRIPTION			
CURRENT OWNERS ADDRESS	PARCEL SIZE/GRID COORD	TOTAL	SPECIAL DISTRICTS			
***** 76.06-2-33.1 *****						
33085	NYS Rte 26			76.06-2-33.1		BILL300921
76.06-2-33.1	210 1 Family Res		VET COM CT 41131	20,000	10,000	
Robinson Bernard S II	Carthage 226001	31,500	County Outside	153,200		1,130.18
Robinson Barbara L	Great Bend	173,200	Town Wide	163,200		571.07
PO Box 136	ACRES 4.00 BANK 810		FD301 Great Bend Fire Dist	173,200	TO	305.81
Great Bend, NY 13643	EAST-1050032 NRTH-1469970		SD301 Champion Sew Dist 1	276.00	MT	276.00
	DEED BOOK 1877 PG-189		US990 Unpaid Sewer	287.32	MT	287.32
	FULL MARKET VALUE	173,200	UW990 Unpaid Water	422.96	MT	422.96
			Installment Fee			89.80
			TOTAL TAX ---			2,993.34**
			DATE #1 01/31/20	DATE #2 03/31/20	DATE #3 05/29/20	
			AMT DUE 1,087.58	AMT DUE 997.78	AMT DUE 997.78	
***** 76.06-2-33.2 *****						
33075	NYS Rte 26			76.06-2-33.2		BILL300922
76.06-2-33.2	312 Vac w/imprv		County Outside	6,500		47.95
Robinson Bernard S II	Carthage 226001	5,000	Town Wide	6,500		22.74
Robinson Barbara L	ACRES 1.03	6,500	FD301 Great Bend Fire Dist	6,500	TO	11.48
PO Box 136	EAST-1049760 NRTH-1470056		SD301 Champion Sew Dist 1	276.00	MT	276.00
Great Bend, NY 13643	DEED BOOK 1415 PG-135		Installment Fee			10.75
	FULL MARKET VALUE	6,500				
			TOTAL TAX ---			358.17**
			DATE #1 01/31/20	DATE #2 03/31/20	DATE #3 05/29/20	
			AMT DUE 130.14	AMT DUE 119.39	AMT DUE 119.39	
***** 76.06-2-33.3 *****						
	NYS Rte 26			76.06-2-33.3		BILL300923
76.06-2-33.3	311 Res vac land		County Outside	700		5.16
Larabee William A	Carthage 226001	700	Town Wide	700		2.45
Larabee Sherrie	FRNT 24.00 DPTH 317.00	700	FD301 Great Bend Fire Dist	700	TO	1.24
PO Box 202	EAST-1049686 NRTH-1470086		SD301 Champion Sew Dist 1	138.00	MT	138.00
Great Bend, NY 13643	DEED BOOK 1877 PG-195		Installment Fee			4.41
	FULL MARKET VALUE	700				
			TOTAL TAX ---			146.85**
			DATE #1 01/31/20	DATE #2 03/31/20	DATE #3 05/29/20	
			AMT DUE 53.36	AMT DUE 48.95	AMT DUE 48.95	
***** 76.06-2-34 *****						
33053	NYS Rte 26			76.06-2-34		BILL300924
76.06-2-34	210 1 Family Res		County Outside	142,100		1,048.29
Larabee William A	Carthage 226001	22,200	Town Wide	142,100		497.24
Larabee Sherrie L	Great Bend	142,100	FD301 Great Bend Fire Dist	142,100	TO	250.90
PO Box 202	FRNT 118.00 DPTH 315.00		SD301 Champion Sew Dist 1	276.00	MT	276.00
Great Bend, NY 13643	EAST-1049620 NRTH-1470114		Installment Fee			62.17
	FULL MARKET VALUE	142,100				
			TOTAL TAX ---			2,072.43**
			DATE #1 01/31/20	DATE #2 03/31/20	DATE #3 05/29/20	
			AMT DUE 752.98	AMT DUE 690.81	AMT DUE 690.81	

STATE OF NEW YORK
COUNTY - Jefferson
TOWN - Champion
SWIS - 223089

2 0 2 0 T O W N T A X R O L L
T A X A B L E SECTION OF THE ROLL - 1
TAX MAP NUMBER SEQUENCE
UNIFORM PERCENT OF VALUE IS 100.00

PAGE 258
VALUATION DATE-JUL 01, 2018
TAXABLE STATUS DATE-MAR 01, 2019

TAX MAP PARCEL NUMBER	PROPERTY LOCATION & CLASS	ASSESSMENT	EXEMPTION CODE	COUNTY	TOWN	TAX AMOUNT
CURRENT OWNERS NAME	SCHOOL DISTRICT	LAND	TAX DESCRIPTION			
CURRENT OWNERS ADDRESS	PARCEL SIZE/GRID COORD	TOTAL	SPECIAL DISTRICTS			
***** 76.06-2-35 *****						
33031/033	NYS Rte 26					BILL300925
76.06-2-35	210 1 Family Res		County Outside	83,100		613.04
Gadbaw Sharon M	Carthage 226001	21,800	Town Wide	83,100		290.78
PO Box 253	Great Bend	83,100	FD301 Great Bend Fire Dist	83,100	TO	146.73
Great Bend, NY 13643	FRNT 118.00 DPTH 225.00		SD301 Champion Sew Dist 1	276.00	MT	276.00
	EAST-1049507 NRTH-1470160		Installment Fee			39.80
	DEED BOOK 1562 PG-94					
	FULL MARKET VALUE	83,100				
TOTAL TAX ---						1,326.55**
	DATE #1	01/31/20	DATE #2	03/31/20	DATE #3	05/29/20
	AMT DUE	481.99	AMT DUE	442.18	AMT DUE	442.18
***** 76.06-2-36 *****						
33001	NYS Rte 26					BILL300926
76.06-2-36	210 1 Family Res		County Outside	48,300		356.32
Beach Michael J	Carthage 226001	28,800	Town Wide	48,300		169.01
Beach Lisa A	Great Bend	48,300	FD301 Great Bend Fire Dist	48,300	TO	85.28
33001 NYS Rte 26	ACRES 1.10		SD301 Champion Sew Dist 1	276.00	MT	276.00
Carthage, NY 13619	EAST-1049359 NRTH-1470249		Installment Fee			26.60
	DEED BOOK 1428 PG-76					
	FULL MARKET VALUE	48,300				
TOTAL TAX ---						886.61**
	DATE #1	01/31/20	DATE #2	03/31/20	DATE #3	05/29/20
	AMT DUE	322.15	AMT DUE	295.53	AMT DUE	295.53
***** 76.06-2-37 *****						
76.06-2-37	N of NYS Rte 26					BILL300927
Haldeman David K	105 Vac farmland		AG DIST CO 41720	2,996	2,996	
Haldeman Janet E	Carthage 226001	12,200	County Outside	9,204		67.90
33493 NYS Rte 26	Great Bend	12,200	Town Wide	9,204		32.21
Carthage, NY 13619	ACRES 12.80		FD301 Great Bend Fire Dist	9,204	TO	16.25
	EAST-1049838 NRTH-1470577		2,996 EX			
	DEED BOOK 2003 PG-2941		Installment Fee			3.49
	FULL MARKET VALUE	12,200				
TOTAL TAX ---						116.36**
	DATE #1	01/31/20	DATE #2	03/31/20	DATE #3	05/29/20
	AMT DUE	42.29	AMT DUE	38.78	AMT DUE	38.78

MAY BE SUBJECT TO PAYMENT
UNDER AGDIST LAW TIL 2023

STATE OF NEW YORK
COUNTY - Jefferson
TOWN - Champion
SWIS - 223089

2 0 2 0 T O W N T A X R O L L
T A X A B L E SECTION OF THE ROLL - 1
TAX MAP NUMBER SEQUENCE
UNIFORM PERCENT OF VALUE IS 100.00

PAGE 259
VALUATION DATE-JUL 01, 2018
TAXABLE STATUS DATE-MAR 01, 2019

TAX MAP PARCEL NUMBER	PROPERTY LOCATION & CLASS	ASSESSMENT	EXEMPTION CODE	COUNTY	TOWN	TAX AMOUNT
CURRENT OWNERS NAME	SCHOOL DISTRICT	LAND	TAX DESCRIPTION			
CURRENT OWNERS ADDRESS	PARCEL SIZE/GRID COORD	TOTAL	SPECIAL DISTRICTS			
***** 76.06-2-38 *****						
32923/925	NYS Rte 26					BILL300928
76.06-2-38	280 Res Multiple		County Outside			104,700 772.39
Babyak James M	Carthage 226001	39,200	Town Wide			104,700 366.37
3114 Haverhill St	Great Bend	104,700	FD301 Great Bend Fire Dist			104,700 TO 184.87
Springfield, OH 45503	ACRES 7.74		LT301 Great Bend Light Dis			104,700 TO 36.88
	EAST-1049168 NRTH-1470597		SD301 Champion Sew Dist 1			552.00 MT 552.00
	DEED BOOK 930 PG-00892		US990 Unpaid Sewer			133.90 MT 133.90
	FULL MARKET VALUE	104,700	UW990 Unpaid Water			74.72 MT 74.72
			Installment Fee			63.63
			TOTAL TAX ---			2,121.13**
			DATE #1 01/31/20	DATE #2 03/31/20	DATE #3 05/29/20	
			AMT DUE 770.68	AMT DUE 707.04	AMT DUE 707.04	
***** 76.06-2-39 *****						
32946	NYS Rte 26					BILL300929
76.06-2-39	210 1 Family Res		County Outside			208,100 1,535.18
Trojanowski David	Carthage 226001	29,900	Town Wide			208,100 728.18
Trojanowski Elena	Great Bend	208,100	FD301 Great Bend Fire Dist			208,100 TO 367.44
32946 NYS Rte 26	ACRES 1.56 BANK 550		SD301 Champion Sew Dist 1			276.00 MT 276.00
Carthage, NY 13619	EAST-1048982 NRTH-1470090		Installment Fee			87.20
	DEED BOOK 2015 PG-4316					
	FULL MARKET VALUE	208,100				
			TOTAL TAX ---			2,906.80**
			DATE #1 01/31/20	DATE #2 03/31/20	DATE #3 05/29/20	
			AMT DUE 1,056.14	AMT DUE 968.93	AMT DUE 968.93	
***** 76.06-2-41.2 *****						
24908	Woolworth St					BILL300930
76.06-2-41.2	210 1 Family Res		County Outside			134,100 989.27
Woodworth Ellen M	Carthage 226001	32,600	Town Wide			134,100 469.24
Woodworth James P	ACRES 2.80 BANK 810	134,100	FD301 Great Bend Fire Dist			134,100 TO 236.78
PO Box 59	EAST-1047981 NRTH-1469838		LT301 Great Bend Light Dis			134,100 TO 47.24
Great Bend, NY 13643	FULL MARKET VALUE	134,100	SD301 Champion Sew Dist 1			276.00 MT 276.00
			Installment Fee			60.56
			TOTAL TAX ---			2,018.53**
			DATE #1 01/31/20	DATE #2 03/31/20	DATE #3 05/29/20	
			AMT DUE 733.41	AMT DUE 672.84	AMT DUE 672.84	
***** 76.06-2-41.4 *****						
24958	Co Rte 47					BILL300931
76.06-2-41.4	210 1 Family Res		County Outside			181,200 1,336.74
Jackson Wayne C	Carthage 226001	32,900	Town Wide			181,200 634.06
Jackson Linda M	ACRES 2.20	181,200	FD301 Great Bend Fire Dist			181,200 TO 319.94
Linda M Jackson	EAST-1048487 NRTH-1469762		LT301 Great Bend Light Dis			181,200 TO 63.83
PO Box 58	DEED BOOK 2009 PG-10170		Installment Fee			70.64
Great Bend, NY 13643	FULL MARKET VALUE	181,200				
			TOTAL TAX ---			2,354.57**
			DATE #1 01/31/20	DATE #2 03/31/20	DATE #3 05/29/20	
			AMT DUE 855.51	AMT DUE 784.85	AMT DUE 784.85	

STATE OF NEW YORK
COUNTY - Jefferson
TOWN - Champion
SWIS - 223089

2020 TOWN TAX ROLL
TAXABLE SECTION OF THE ROLL - 1
TAX MAP NUMBER SEQUENCE
UNIFORM PERCENT OF VALUE IS 100.00

PAGE 260
VALUATION DATE-JUL 01, 2018
TAXABLE STATUS DATE-MAR 01, 2019

TAX MAP PARCEL NUMBER	PROPERTY LOCATION & CLASS	ASSESSMENT	EXEMPTION CODE	COUNTY	TOWN	TAX AMOUNT
CURRENT OWNERS NAME	SCHOOL DISTRICT	LAND	TAX DESCRIPTION			
CURRENT OWNERS ADDRESS	PARCEL SIZE/GRID COORD	TOTAL	SPECIAL DISTRICTS			
***** 76.06-2-41.5 *****						
76.06-2-41.5	Co Rte 47					BILL300932
Pennock Gary A	311 Res vac land		County Outside	12,000		88.53
Pennock John P	Carthage 226001	12,000	Town Wide	12,000		41.99
c/o Ellen Woodworth	ACRES 2.22	12,000	FD301 Great Bend Fire Dist	12,000	TO	21.19
PO Box 59	EAST-1048425 NRTH-1469510		LT301 Great Bend Light Dis	12,000	TO	4.23
Great Bend, NY 13643	FULL MARKET VALUE	12,000	Installment Fee			4.68
TOTAL TAX ---						155.94**
	DATE #1	01/31/20	DATE #2	03/31/20	DATE #3	05/29/20
	AMT DUE	56.66	AMT DUE	51.98	AMT DUE	51.98
***** 76.06-2-41.7 *****						
76.06-2-41.7	24878 Woolworth St					BILL300933
Dawley Katelyn M	210 1 Family Res		County Outside	72,900		537.79
24878 Woolworth St	Carthage 226001	28,800	Town Wide	72,900		255.09
Carthage, NY 13619	Great Bend	72,900	FD301 Great Bend Fire Dist	72,900	TO	128.72
	Pennock-Woodworth Subd Lo		LT301 Great Bend Light Dis	72,900	TO	25.68
	ACRES 1.11		SD301 Champion Sew Dist 1	276.00	MT	276.00
	EAST-1048100 NRTH-1469695		Installment Fee			36.70
	DEED BOOK 2018 PG-13703					
	FULL MARKET VALUE	72,900				
TOTAL TAX ---						1,223.28**
	DATE #1	01/31/20	DATE #2	03/31/20	DATE #3	05/29/20
	AMT DUE	444.46	AMT DUE	407.76	AMT DUE	407.76
***** 76.06-2-42 *****						
76.06-2-42	24990 Woolworth St					BILL300934
Irey Timothy J	210 1 Family Res		County Outside	164,200		1,211.33
Irey Cheryl L	Carthage 226001	32,200	Town Wide	164,200		574.57
24990 Woolworth St	Great Bend	164,200	FD301 Great Bend Fire Dist	164,200	TO	289.92
Carthage, NY 13619	ACRES 2.58 BANK 100		LT301 Great Bend Light Dis	164,200	TO	57.84
	EAST-1047953 NRTH-1470270		PR998 Pro Rated C	109.18	MT	109.18
	DEED BOOK 2019 PG-15984		PR999 Pro Rated T	26.47	MT	26.47
PRIOR OWNER ON 3/01/2019	FULL MARKET VALUE	164,200	SD301 Champion Sew Dist 1	276.00	MT	276.00
Chapman Joseph T			Installment Fee			76.36
TOTAL TAX ---						2,545.31**
	DATE #1	01/31/20	DATE #2	03/31/20	DATE #3	05/29/20
	AMT DUE	924.81	AMT DUE	848.43	AMT DUE	848.43
***** 76.06-2-44.1 *****						
76.06-2-44.1	32632 Railroad St					BILL300935
Huddlestun Daniel W	210 1 Family Res		County Outside	235,000		1,733.63
Huddlestun Mirrinda N	Carthage 226001	25,900	Town Wide	235,000		822.31
PO Box 417	Great Bend	235,000	FD301 Great Bend Fire Dist	235,000	TO	414.93
Great Bend, NY 13643	Lot A-Taylor Park LLC Sub		LT301 Great Bend Light Dis	235,000	TO	82.78
	FRNT 90.00 DPTH 96.00		SD301 Champion Sew Dist 1	276.00	MT	276.00
	BANK 810		Installment Fee			99.89
	EAST-1047750 NRTH-1470375					
	DEED BOOK 2014 PG-10027					
	FULL MARKET VALUE	235,000				
TOTAL TAX ---						3,329.65**
	DATE #1	01/31/20	DATE #2	03/31/20	DATE #3	05/29/20
	AMT DUE	1,209.78	AMT DUE	1,109.88	AMT DUE	1,109.88

STATE OF NEW YORK
COUNTY - Jefferson
TOWN - Champion
SWIS - 223089

2020 TOWN TAX ROLL
TAXABLE SECTION OF THE ROLL - 1
TAX MAP NUMBER SEQUENCE
UNIFORM PERCENT OF VALUE IS 100.00

PAGE 261
VALUATION DATE-JUL 01, 2018
TAXABLE STATUS DATE-MAR 01, 2019

TAX MAP PARCEL NUMBER	PROPERTY LOCATION & CLASS	ASSESSMENT	EXEMPTION CODE	COUNTY	TOWN	TAX AMOUNT
CURRENT OWNERS NAME	SCHOOL DISTRICT	LAND	TAX DESCRIPTION			
CURRENT OWNERS ADDRESS	PARCEL SIZE/GRID COORD	TOTAL	SPECIAL DISTRICTS			
***** 76.06-2-44.3 *****						
76.06-2-44.3	Woolworth St 323 Vacant rural		County Outside	76.06-2-44.3	BILL300936	
Neir William H Jr	Carthage 226001	3,700	Town Wide			27.30
PO Box 292	2.8A(c) WD303	3,700	FD301 Great Bend Fire Dist			12.95
Great Bend, NY 13643	1.2A(c) WD301 & LT301		LT301 Great Bend Light Dis			6.53
	ACRES 4.00		SD301 Champion Sew Dist 1			.39
	EAST-1047166 NRTH-1470129		Installment Fee			138.00
	DEED BOOK 2013 PG-2237					5.56
	FULL MARKET VALUE	3,700				
TOTAL TAX ---						185.17**
	DATE #1	01/31/20	DATE #2	03/31/20	DATE #3	05/29/20
	AMT DUE	67.29	AMT DUE	61.72	AMT DUE	61.72
***** 76.06-2-44.4 *****						
76.06-2-44.4	32664 Railroad St		County Outside	76.06-2-44.4	BILL300937	
Martens Drew	210 1 Family Res		Town Wide			1,665.76
47 Prescott Hill Rd	Carthage 226001	23,600	FD301 Great Bend Fire Dist			790.12
Northport, ME 04849	Lot 2-Goff Sub'd	225,800	LT301 Great Bend Light Dis			398.69
	FRNT 82.00 DPTH 93.00		SD301 Champion Sew Dist 1			79.54
	BANK 550		Installment Fee			276.00
	EAST-1047900 NRTH-1470440					96.30
	DEED BOOK 2015 PG-3667					
	FULL MARKET VALUE	225,800				
TOTAL TAX ---						3,210.11**
	DATE #1	01/31/20	DATE #2	03/31/20	DATE #3	05/29/20
	AMT DUE	1,166.35	AMT DUE	1,070.03	AMT DUE	1,070.03
***** 76.06-2-44.5 *****						
76.06-2-44.5	32682 Railroad St		County Outside	76.06-2-44.5	BILL300938	
May Jack T III	210 1 Family Res		Town Wide			1,665.02
May Joanna Wenying	Carthage 226001	23,500	FD301 Great Bend Fire Dist			789.77
5957 Harrell St Apt B	Lot 3-Goff Sub'd	225,700	LT301 Great Bend Light Dis			398.51
Fort Polk, LA 71459-3695	FRNT 82.00 DPTH 92.00		SD301 Champion Sew Dist 1			79.51
	BANK 810		Installment Fee			276.00
	EAST-1047985 NRTH-1470475					96.26
	DEED BOOK 2014 PG-16785					
	FULL MARKET VALUE	225,700				
TOTAL TAX ---						3,208.81**
	DATE #1	01/31/20	DATE #2	03/31/20	DATE #3	05/29/20
	AMT DUE	1,165.87	AMT DUE	1,069.60	AMT DUE	1,069.60

STATE OF NEW YORK
COUNTY - Jefferson
TOWN - Champion
SWIS - 223089

2020 TOWN TAX ROLL
TAXABLE SECTION OF THE ROLL - 1
TAX MAP NUMBER SEQUENCE
UNIFORM PERCENT OF VALUE IS 100.00

PAGE 262
VALUATION DATE-JUL 01, 2018
TAXABLE STATUS DATE-MAR 01, 2019

TAX MAP PARCEL NUMBER	PROPERTY LOCATION & CLASS	ASSESSMENT	EXEMPTION CODE	COUNTY	TOWN	TAX AMOUNT
CURRENT OWNERS NAME	SCHOOL DISTRICT	LAND	TAX DESCRIPTION			
CURRENT OWNERS ADDRESS	PARCEL SIZE/GRID COORD	TOTAL	SPECIAL DISTRICTS			
***** 76.06-2-44.61 *****						
32698	Railroad St					BILL300939
76.06-2-44.61	210 1 Family Res		VET WAR CT 41121	12,000	6,000	
Settle Jacob E	Carthage 226001	21,900	County Outside	208,200		1,535.92
Settle Andrea J	Lot 8-Taylor Park LLC Sub	220,200	Town Wide	214,200		749.53
PO Box 13	FRNT 68.00 DPTH 108.00		FD301 Great Bend Fire Dist	220,200	TO	388.80
Great Bend, NY 13643	BANK 810		LT301 Great Bend Light Dis	220,200	TO	77.57
	EAST-1048050 NRTH-1470500		SD301 Champion Sew Dist 1	276.00	MT	276.00
	DEED BOOK 2016 PG-3607		Installment Fee			90.83
	FULL MARKET VALUE	220,200				
TOTAL TAX ---						3,027.82**
	DATE #1	01/31/20	DATE #2	03/31/20	DATE #3	05/29/20
	AMT DUE	1,100.11	AMT DUE	1,009.27	AMT DUE	1,009.27
***** 76.06-2-44.621 *****						
32730	Railroad St					BILL300940
76.06-2-44.621	210 1 Family Res		VET COM CT 41131	20,000	10,000	
Ruberte Yelena Y	Carthage 226001	21,600	VET DIS CT 41141	40,000	20,000	
Ruberte-Matos Annubis A	Lot 6-Taylor Park LLC Sub	237,400	VET COM CT 41131	20,000	10,000	
26261 Golden Dr	FRNT 68.00 DPTH 105.00		VET DIS CT 41141	23,740	20,000	
Evans Mills, NY 13673	BANK 810		County Outside	133,660		986.03
	EAST-1048180 NRTH-1470540		Town Wide	177,400		620.76
	DEED BOOK 2016 PG-5383		FD301 Great Bend Fire Dist	237,400	TO	419.17
	FULL MARKET VALUE	237,400	LT301 Great Bend Light Dis	237,400	TO	83.63
			SD301 Champion Sew Dist 1	276.00	MT	276.00
			Installment Fee			71.57
TOTAL TAX ---						2,385.59**
	DATE #1	01/31/20	DATE #2	03/31/20	DATE #3	05/29/20
	AMT DUE	866.78	AMT DUE	795.19	AMT DUE	795.19
***** 76.06-2-44.622 *****						
32746	Railroad St					BILL300941
76.06-2-44.622	210 1 Family Res		County Outside	237,900		1,755.02
Petras Michael P	Carthage 226001	20,700	Town Wide	237,900		832.46
Petras Jessica M	Lot 5-Taylor Park LLC Sub	237,900	FD301 Great Bend Fire Dist	237,900	TO	420.05
c/o MB Financial Bank NA	Great Bend		LT301 Great Bend Light Dis	237,900	TO	83.80
2251 Rombach Ave	FRNT 69.00 DPTH 95.00		SD301 Champion Sew Dist 1	276.00	MT	276.00
Wilmington, OH 45177	BANK 810		Installment Fee			101.02
	EAST-1048240 NRTH-1470565					
	DEED BOOK 2016 PG-13408					
	FULL MARKET VALUE	237,900				
TOTAL TAX ---						3,367.33**
	DATE #1	01/31/20	DATE #2	03/31/20	DATE #3	05/29/20
	AMT DUE	1,223.47	AMT DUE	1,122.44	AMT DUE	1,122.44

STATE OF NEW YORK
COUNTY - Jefferson
TOWN - Champion
SWIS - 223089

2020 TOWN TAX ROLL
TAXABLE SECTION OF THE ROLL - 1
TAX MAP NUMBER SEQUENCE
UNIFORM PERCENT OF VALUE IS 100.00

PAGE 263
VALUATION DATE-JUL 01, 2018
TAXABLE STATUS DATE-MAR 01, 2019

TAX MAP PARCEL NUMBER	PROPERTY LOCATION & CLASS	ASSESSMENT	EXEMPTION CODE	COUNTY	TOWN
CURRENT OWNERS NAME	SCHOOL DISTRICT	LAND	TAX DESCRIPTION	TAXABLE VALUE	TAX AMOUNT
CURRENT OWNERS ADDRESS	PARCEL SIZE/GRID COORD	TOTAL	SPECIAL DISTRICTS		
***** 76.06-2-44.63 *****					
32760 Railroad St					BILL300942
76.06-2-44.63	210 1 Family Res		County Outside	226,000	1,667.23
Taylor Park LLC	Carthage 226001	23,800	Town Wide	226,000	790.82
24942 Woolworth St	Lot D-Taylor Park LLC Sub	226,000	FD301 Great Bend Fire Dist	226,000 TO	399.04
Carthage, NY 13619	ACRES 0.18		LT301 Great Bend Light Dis	226,000 TO	79.61
	EAST-1048320 NRTH-1470620		SD301 Champion Sew Dist 1	276.00 MT	276.00
	FULL MARKET VALUE	226,000	Installment Fee		96.38
			TOTAL TAX ---		3,212.70**
			DATE #1 01/31/20	DATE #2 03/31/20	DATE #3 05/29/20
			AMT DUE 1,167.28	AMT DUE 1,070.90	AMT DUE 1,070.90
***** 76.06-2-44.64 *****					
32756 NYS Rte 26					BILL300943
76.06-2-44.64	210 1 Family Res		County Outside	243,200	1,794.12
Taylor Park LLC	Carthage 226001	21,100	Town Wide	243,200	851.01
24942 Woolworth St	Lot C-Taylor Park LLC Sub	243,200	FD301 Great Bend Fire Dist	243,200 TO	429.41
Carthage, NY 13619	ACRES 0.55		LT301 Great Bend Light Dis	243,200 TO	85.67
	EAST-1048210 NRTH-1470460		SD301 Champion Sew Dist 1	276.00 MT	276.00
	FULL MARKET VALUE	243,200	Installment Fee		103.09
			TOTAL TAX ---		3,436.21**
			DATE #1 01/31/20	DATE #2 03/31/20	DATE #3 05/29/20
			AMT DUE 1,248.50	AMT DUE 1,145.40	AMT DUE 1,145.40
***** 76.06-2-44.65 *****					
32714 Railroad St					BILL300944
76.06-2-44.65	210 1 Family Res		VET WAR CT 41121	12,000	6,000
Wertz Evan R	Carthage 226001	21,600	County Outside	207,700	1,532.23
Wertz Melissa L	Lot 7-Taylor Park, LLC Su	219,700	Town Wide	213,700	747.78
PO Box 152	FRNT 68.00 DPTH 105.00		FD301 Great Bend Fire Dist	219,700 TO	387.92
Great Bend, NY 13643	BANK 810		LT301 Great Bend Light Dis	219,700 TO	77.39
	EAST-1048115 NRTH-1470515		SD301 Champion Sew Dist 1	276.00 MT	276.00
	DEED BOOK 2016 PG-3301		Installment Fee		90.64
	FULL MARKET VALUE	219,700			
			TOTAL TAX ---		3,021.32**
			DATE #1 01/31/20	DATE #2 03/31/20	DATE #3 05/29/20
			AMT DUE 1,097.76	AMT DUE 1,007.10	AMT DUE 1,007.10
***** 76.06-2-44.7 *****					
32646 Railroad St					BILL300945
76.06-2-44.7	210 1 Family Res		County Outside	220,300	1,625.18
Cameron Ross M	Carthage 226001	23,700	Town Wide	220,300	770.88
Cameron Jessica L	Lot B-Taylor Park LLC Sub	220,300	FD301 Great Bend Fire Dist	220,300 TO	388.98
1250 Aniko Ave	FRNT 82.00 DPTH 94.00		LT301 Great Bend Light Dis	220,300 TO	77.60
Lewis Center, OH 43035	BANK 550		SD301 Champion Sew Dist 1	276.00 MT	276.00
	EAST-1047835 NRTH-1470410		Installment Fee		94.16
	DEED BOOK 2014 PG-4149				
	FULL MARKET VALUE	220,300			
			TOTAL TAX ---		3,138.64**
			DATE #1 01/31/20	DATE #2 03/31/20	DATE #3 05/29/20
			AMT DUE 1,140.38	AMT DUE 1,046.21	AMT DUE 1,046.21

STATE OF NEW YORK
COUNTY - Jefferson
TOWN - Champion
SWIS - 223089

2 0 2 0 T O W N T A X R O L L
T A X A B L E SECTION OF THE ROLL - 1
TAX MAP NUMBER SEQUENCE
UNIFORM PERCENT OF VALUE IS 100.00

PAGE 264
VALUATION DATE-JUL 01, 2018
TAXABLE STATUS DATE-MAR 01, 2019

TAX MAP PARCEL NUMBER	PROPERTY LOCATION & CLASS	ASSESSMENT	EXEMPTION CODE	COUNTY	TOWN	TAX AMOUNT
CURRENT OWNERS NAME	SCHOOL DISTRICT	LAND	TAX DESCRIPTION			
CURRENT OWNERS ADDRESS	PARCEL SIZE/GRID COORD	TOTAL	SPECIAL DISTRICTS			
***** 76.06-2-45 *****						
32779	NYS Rte 26					BILL300946
76.06-2-45	210 1 Family Res		County Outside	91,300		673.53
Files Jeffrey	Carthage 226001	25,700	Town Wide	91,300		319.48
Files Laurie	Great Bend	91,300	FD301 Great Bend Fire Dist	91,300	TO	161.21
PO Box 30	ACRES 0.75		LT301 Great Bend Light Dis	91,300	TO	32.16
Great Bend, NY 13643	EAST-1048689 NRTH-1470629		SD301 Champion Sew Dist 1	276.00	MT	276.00
	DEED BOOK 1689 PG-132		Installment Fee			43.87
	FULL MARKET VALUE	91,300				
TOTAL TAX ---						1,462.38**
	DATE #1	01/31/20	DATE #2	03/31/20	DATE #3	05/29/20
	AMT DUE	531.33	AMT DUE	487.46	AMT DUE	487.46
***** 76.06-2-47 *****						
32889	NYS Rte 26					BILL300947
76.06-2-47	210 1 Family Res		County Outside	72,300		533.37
Ashley Thomas E	Carthage 226001	17,000	Town Wide	72,300		252.99
Ashley Cheryl A	Great Bend	72,300	FD301 Great Bend Fire Dist	72,300	TO	127.66
PO Box 120	FRNT 83.00 DPTH 310.00		LT301 Great Bend Light Dis	72,300	TO	25.47
Great Bend, NY 13643	EAST-1048813 NRTH-1470616		SD301 Champion Sew Dist 1	276.00	MT	276.00
	FULL MARKET VALUE	72,300	Installment Fee			36.46
TOTAL TAX ---						1,215.49**
	DATE #1	01/31/20	DATE #2	03/31/20	DATE #3	05/29/20
	AMT DUE	441.63	AMT DUE	405.16	AMT DUE	405.16
***** 76.06-2-48 *****						
	N of NYS Rte 26					BILL300948
76.06-2-48	311 Res vac land		County Outside	200		1.48
Burke Eric J	Carthage 226001	200	Town Wide	200		0.70
8581 Soft Maple Rd	Great Bend	200	FD301 Great Bend Fire Dist	200	TO	.35
Croghan, NY 13327-1925	FRNT 55.00 DPTH 116.00		LT301 Great Bend Light Dis	200	TO	.07
	EAST-1048884 NRTH-1470898		SD301 Champion Sew Dist 1	.00	MT	
	DEED BOOK 1568 PG-255		Installment Fee			.08
	FULL MARKET VALUE	200				
TOTAL TAX ---						2.60**
	DATE #1	01/31/20	DATE #2	03/31/20	DATE #3	05/29/20
	AMT DUE	0.96	AMT DUE	0.86	AMT DUE	0.86
***** 76.06-2-49 *****						
32757	NYS Rte 26					BILL300949
76.06-2-49	449 Other Storang		County Outside	10,300		75.98
Thesier Louise H	Carthage 226001	8,200	Town Wide	10,300		36.04
Attn: Leo Thesier	Great Bend	10,300	FD301 Great Bend Fire Dist	10,300	TO	18.19
PO Box 53	FRNT 63.00 DPTH 460.00		LT301 Great Bend Light Dis	10,300	TO	3.63
Deer River, NY 13627	EAST-1048628 NRTH-1470795		SD301 Champion Sew Dist 1	138.00	MT	138.00
	DEED BOOK 1851 PG-124		UW990 Unpaid Water	88.00	MT	88.00
	FULL MARKET VALUE	10,300	Installment Fee			10.80
TOTAL TAX ---						359.84**
	DATE #1	01/31/20	DATE #2	03/31/20	DATE #3	05/29/20
	AMT DUE	130.76	AMT DUE	119.94	AMT DUE	119.94

STATE OF NEW YORK
COUNTY - Jefferson
TOWN - Champion
SWIS - 223089

2020 TOWN TAX ROLL
TAXABLE SECTION OF THE ROLL - 1
TAX MAP NUMBER SEQUENCE
UNIFORM PERCENT OF VALUE IS 100.00

PAGE 265
VALUATION DATE-JUL 01, 2018
TAXABLE STATUS DATE-MAR 01, 2019

TAX MAP PARCEL NUMBER	PROPERTY LOCATION & CLASS	ASSESSMENT	EXEMPTION CODE	COUNTY	TOWN	TAX AMOUNT
CURRENT OWNERS NAME	SCHOOL DISTRICT	LAND	TAX DESCRIPTION			
CURRENT OWNERS ADDRESS	PARCEL SIZE/GRID COORD	TOTAL	SPECIAL DISTRICTS			
***** 76.06-2-50.1 *****						
32986	NYS Rte 3			76.06-2-50.1		BILL300950
76.06-2-50.1	416 Mfg hsing pk		County Outside	100,200		739.19
Pomerville Richard	Carthage 226001	40,500	Town Wide	100,200		350.62
PO Box 282	Great Bend	100,200	FD301 Great Bend Fire Dist	100,200	TO	176.92
Great Bend, NY 13643	FRNT 150.00 DPTH 230.00		LT301 Great Bend Light Dis	100,200	TO	35.30
	EAST-1049240 NRTH-1471542		SD301 Champion Sew Dist 1	1,104.00	MT	1,104.00
	DEED BOOK 1664 PG-196		Installment Fee			72.18
	FULL MARKET VALUE	100,200				
TOTAL TAX ---						2,406.03**
	DATE #1	01/31/20	DATE #2	03/31/20	DATE #3	05/29/20
	AMT DUE	874.19	AMT DUE	802.01	AMT DUE	802.01
***** 76.06-2-50.2 *****						
33002	NYS Rte 3			76.06-2-50.2		BILL300951
76.06-2-50.2	270 Mfg housing		County Outside	30,300		223.53
Rumble Travis D	Carthage 226001	13,000	Town Wide	30,300		106.03
10218 Washington St	FRNT 60.00 DPTH 264.00	30,300	FD301 Great Bend Fire Dist	30,300	TO	53.50
PO Box 56	EAST-1049486 NRTH-1471596		SD301 Champion Sew Dist 1	276.00	MT	276.00
Copenhagen, NY 13626	DEED BOOK 2012 PG-6947		Installment Fee			19.77
	FULL MARKET VALUE	30,300				
TOTAL TAX ---						659.06**
	DATE #1	01/31/20	DATE #2	03/31/20	DATE #3	05/29/20
	AMT DUE	239.47	AMT DUE	219.68	AMT DUE	219.68
***** 76.06-2-50.3 *****						
32998	NYS Rte 3			76.06-2-50.3		BILL300952
76.06-2-50.3	210 1 Family Res		VET COM CT 41131	20,000	10,000	
Predmore Phyllis M	Carthage 226001	26,900	County Outside	85,900		633.70
PO Box 63	FRNT 170.00 DPTH 252.00	105,900	Town Wide	95,900		335.57
Great Bend, NY 13643	EAST-1049384 NRTH-1471575		FD301 Great Bend Fire Dist	105,900	TO	186.98
	DEED BOOK 2014 PG-15186		LT301 Great Bend Light Dis	105,900	TO	37.30
	FULL MARKET VALUE	105,900	SD301 Champion Sew Dist 1	276.00	MT	276.00
			Installment Fee			44.09
TOTAL TAX ---						1,469.55**
	DATE #1	01/31/20	DATE #2	03/31/20	DATE #3	05/29/20
	AMT DUE	533.94	AMT DUE	489.85	AMT DUE	489.85
***** 76.06-2-51 *****						
32960	NYS Rte 3			76.06-2-51		BILL300953
76.06-2-51	210 1 Family Res		County Outside	110,000		811.49
Fineout Jee Y	Carthage 226001	27,200	Town Wide	110,000		384.91
PO Box 15	Great Bend	110,000	FD301 Great Bend Fire Dist	110,000	TO	194.22
Great Bend, NY 13643	FRNT 180.00 DPTH 208.00		LT301 Great Bend Light Dis	110,000	TO	38.75
	EAST-1049087 NRTH-1471504		SD301 Champion Sew Dist 1	276.00	MT	276.00
	DEED BOOK 1705 PG-84		Installment Fee			51.16
	FULL MARKET VALUE	110,000				
TOTAL TAX ---						1,705.37**
	DATE #1	01/31/20	DATE #2	03/31/20	DATE #3	05/29/20
	AMT DUE	619.63	AMT DUE	568.45	AMT DUE	568.45

STATE OF NEW YORK
COUNTY - Jefferson
TOWN - Champion
SWIS - 223089

2 0 2 0 T O W N T A X R O L L
T A X A B L E SECTION OF THE ROLL - 1
TAX MAP NUMBER SEQUENCE
UNIFORM PERCENT OF VALUE IS 100.00

PAGE 266
VALUATION DATE-JUL 01, 2018
TAXABLE STATUS DATE-MAR 01, 2019

TAX MAP PARCEL NUMBER	PROPERTY LOCATION & CLASS	ASSESSMENT	EXEMPTION CODE	COUNTY	TOWN	TAX AMOUNT
CURRENT OWNERS NAME	SCHOOL DISTRICT	LAND	TAX DESCRIPTION			
CURRENT OWNERS ADDRESS	PARCEL SIZE/GRID COORD	TOTAL	SPECIAL DISTRICTS			
***** 76.06-2-52 *****						
32912/914	NYS Rte 3					BILL300954
76.06-2-52	210 1 Family Res		County Outside	98,800		728.86
Gates Ricky D	Carthage 226001	18,900	Town Wide	98,800		345.72
Gates Lynette R	Great Bend	98,800	FD301 Great Bend Fire Dist	98,800	TO	174.45
Attn: Juanita Lavancha	FRNT 99.00 DPTH 195.00		LT301 Great Bend Light Dis	98,800	TO	34.80
PO Box 70	EAST-1048859 NRTH-1471441		SD301 Champion Sew Dist 1	276.00	MT	276.00
Great Bend, NY 13643	DEED BOOK 929 PG-00464		Installment Fee			46.79
	FULL MARKET VALUE	98,800				
TOTAL TAX ---						1,559.83**
	DATE #1	01/31/20	DATE #2	03/31/20	DATE #3	05/29/20
	AMT DUE	566.74	AMT DUE	519.94	AMT DUE	519.94
***** 76.06-2-53 *****						
32900/902	NYS Rte 3					BILL300955
76.06-2-53	280 Res Multiple		VET WAR CT 41121	12,000	6,000	
Lavancha Dennis	Carthage 226001	26,400	County Outside	112,900		832.88
Gates Juanita	Great Bend	124,900	Town Wide	118,900		416.06
PO Box 70	FRNT 128.00 DPTH 195.00		FD301 Great Bend Fire Dist	124,900	TO	220.53
Great Bend, NY 13643	BANK 550		LT301 Great Bend Light Dis	124,900	TO	44.00
	EAST-1048753 NRTH-1471412		SD301 Champion Sew Dist 1	552.00	MT	552.00
	DEED BOOK 922 PG-00294		Installment Fee			61.96
	FULL MARKET VALUE	124,900				
TOTAL TAX ---						2,065.47**
	DATE #1	01/31/20	DATE #2	03/31/20	DATE #3	05/29/20
	AMT DUE	750.45	AMT DUE	688.49	AMT DUE	688.49
***** 76.06-2-54 *****						
32675	NYS Rte 26					BILL300956
76.06-2-54	464 Office bldg.		County Outside	189,100		1,395.02
Papa Family Ltd Partnership	Carthage 226001	45,500	Town Wide	189,100		661.70
1206 Ruffner Rd	Great Bend	189,100	FD301 Great Bend Fire Dist	189,100	TO	333.89
Niskayuna, NY 12309	ACRES 6.10		LT301 Great Bend Light Dis	189,100	TO	66.61
	EAST-1048409 NRTH-1471055		SD301 Champion Sew Dist 1	276.00	MT	276.00
	DEED BOOK 2009 PG-6913		Installment Fee			82.00
	FULL MARKET VALUE	189,100				
TOTAL TAX ---						2,733.22**
	DATE #1	01/31/20	DATE #2	03/31/20	DATE #3	05/29/20
	AMT DUE	993.08	AMT DUE	911.07	AMT DUE	911.07

STATE OF NEW YORK
COUNTY - Jefferson
TOWN - Champion
SWIS - 223089

2020 TOWN TAX ROLL
TAXABLE SECTION OF THE ROLL - 1
TAX MAP NUMBER SEQUENCE
UNIFORM PERCENT OF VALUE IS 100.00

PAGE 267
VALUATION DATE-JUL 01, 2018
TAXABLE STATUS DATE-MAR 01, 2019

TAX MAP PARCEL NUMBER	PROPERTY LOCATION & CLASS	ASSESSMENT	EXEMPTION CODE	COUNTY	TOWN	TAX AMOUNT
CURRENT OWNERS NAME	SCHOOL DISTRICT	LAND	TAX DESCRIPTION			
CURRENT OWNERS ADDRESS	PARCEL SIZE/GRID COORD	TOTAL	SPECIAL DISTRICTS			
***** 76.06-2-55 *****						
32878	NYS Rte 3					BILL300957
76.06-2-55	210 1 Family Res		VET COM CT 41131	20,000	10,000	
Gordon Keith M	Carthage 226001	30,700	VET DIS CT 41141	40,000	20,000	
PO Box 114	Great Bend	173,900	County Outside	113,900		840.26
Fort Drum, NY 13602	FRNT 309.00 DPTH 130.00		Town Wide	143,900		503.54
	BANK 810		FD301 Great Bend Fire Dist	173,900	TO	307.05
	EAST-1048530 NRTH-1471374		LT301 Great Bend Light Dis	173,900	TO	61.26
	DEED BOOK 2010 PG-15013		SD301 Champion Sew Dist 1	276.00	MT	276.00
	FULL MARKET VALUE	173,900	Installment Fee			59.64
			TOTAL TAX ---			1,988.11**
			DATE #1 01/31/20	DATE #2 03/31/20	DATE #3 05/29/20	
			AMT DUE 722.35	AMT DUE 662.70	AMT DUE 662.70	
***** 76.06-2-56 *****						
32816	NYS Rte 3					BILL300958
76.06-2-56	210 1 Family Res		County Outside	37,700		278.12
Sech William	Carthage 226001	19,500	Town Wide	37,700		131.92
32816 NYS Rte 3	Great Bend	37,700	FD301 Great Bend Fire Dist	37,700	TO	66.57
Carthage, NY 13619	FRNT 124.00 DPTH 138.00		LT301 Great Bend Light Dis	37,700	TO	13.28
	EAST-1048324 NRTH-1471310		SD301 Champion Sew Dist 1	276.00	MT	276.00
	DEED BOOK 2003 PG-6765		Installment Fee			22.98
	FULL MARKET VALUE	37,700				
			TOTAL TAX ---			765.89**
			DATE #1 01/31/20	DATE #2 03/31/20	DATE #3 05/29/20	
			AMT DUE 278.29	AMT DUE 255.29	AMT DUE 255.29	
***** 76.06-2-57 *****						
32808-812	NYS Rte 3					BILL300959
76.06-2-57	411 Apartment		County Outside	117,900		869.77
Bassette Properties LLC	Carthage 226001	18,100	Town Wide	117,900		412.56
246 Green Rd	Great Bend	117,900	FD301 Great Bend Fire Dist	117,900	TO	208.17
Mexico, NY 13114	FRNT 88.00 DPTH 138.00		LT301 Great Bend Light Dis	117,900	TO	41.53
	EAST-1048224 NRTH-1471274		SD301 Champion Sew Dist 1	276.00	MT	276.00
	DEED BOOK 2017 PG-9785		Installment Fee			54.24
	FULL MARKET VALUE	117,900				
			TOTAL TAX ---			1,808.03**
			DATE #1 01/31/20	DATE #2 03/31/20	DATE #3 05/29/20	
			AMT DUE 656.93	AMT DUE 602.67	AMT DUE 602.67	
***** 76.06-2-58 *****						
32792	NYS Rte 3					BILL300960
76.06-2-58	210 1 Family Res		County Outside	70,500		520.09
Intorica Michael J	Carthage 226001	17,300	Town Wide	70,500		246.69
32792 NYS Rte 3	Great Bend	70,500	FD301 Great Bend Fire Dist	70,500	TO	124.48
Carthage, NY 13619	FRNT 103.00 DPTH 136.00		LT301 Great Bend Light Dis	70,500	TO	24.83
	BANK 810		SD301 Champion Sew Dist 1	276.00	MT	276.00
	EAST-1048134 NRTH-1471247		Installment Fee			35.76
	DEED BOOK 2015 PG-9383					
	FULL MARKET VALUE	70,500				
			TOTAL TAX ---			1,192.09**
			DATE #1 01/31/20	DATE #2 03/31/20	DATE #3 05/29/20	
			AMT DUE 433.13	AMT DUE 397.36	AMT DUE 397.36	

STATE OF NEW YORK
COUNTY - Jefferson
TOWN - Champion
SWIS - 223089

2020 TOWN TAX ROLL
TAXABLE SECTION OF THE ROLL - 1
TAX MAP NUMBER SEQUENCE
UNIFORM PERCENT OF VALUE IS 100.00

PAGE 268
VALUATION DATE-JUL 01, 2018
TAXABLE STATUS DATE-MAR 01, 2019

TAX MAP PARCEL NUMBER	PROPERTY LOCATION & CLASS	ASSESSMENT	EXEMPTION CODE	COUNTY	TOWN	TAX AMOUNT
CURRENT OWNERS NAME	SCHOOL DISTRICT	LAND	TAX DESCRIPTION			
CURRENT OWNERS ADDRESS	PARCEL SIZE/GRID COORD	TOTAL	SPECIAL DISTRICTS			
***** 76.06-2-59 *****						
32778 NYS Rte 3						BILL300961
76.06-2-59	210 1 Family Res		County Outside	128,400		947.23
Hall Raymond G	Carthage 226001	14,300	Town Wide	128,400		449.30
Hall Cindy S	Great Bend	128,400	FD301 Great Bend Fire Dist	128,400	TO	226.71
32778 NYS Rte 3	FRNT 69.00 DPTH 220.00		LT301 Great Bend Light Dis	128,400	TO	45.23
PO Box 3	EAST-1048044 NRTH-1471183		SD301 Champion Sew Dist 1	276.00	MT	276.00
Great Bend, NY 13643	DEED BOOK 2019 PG-14664		Installment Fee			58.33
	FULL MARKET VALUE	128,400				
PRIOR OWNER ON 3/01/2019						
Thomas Cindy S						
TOTAL TAX --- 1,944.47**						
		DATE #1 01/31/20	DATE #2 03/31/20	DATE #3 05/29/20		
		AMT DUE 706.50	AMT DUE 648.15	AMT DUE 648.15		
***** 76.06-2-60 *****						
32764/766 NYS Rte 3						BILL300962
76.06-2-60	220 2 Family Res		County Outside	115,400		851.32
Williams Jermaine G	Carthage 226001	17,300	Town Wide	115,400		403.81
Williams Vernata R	Great Bend	115,400	FD301 Great Bend Fire Dist	115,400	TO	203.76
2102 W Loop 289 Apt 125	Leddy Edith J-LF Estate		LT301 Great Bend Light Dis	115,400	TO	40.65
Lubbock, TX 79407	FRNT 90.00 DPTH 190.00		SD301 Champion Sew Dist 1	276.00	MT	276.00
	BANK 810		Installment Fee			53.27
PRIOR OWNER ON 3/01/2019	EAST-1047961 NRTH-1471174					
Leddy Patrick A	DEED BOOK 2019 PG-7137					
	FULL MARKET VALUE	115,400				
TOTAL TAX --- 1,775.54**						
		DATE #1 01/31/20	DATE #2 03/31/20	DATE #3 05/29/20		
		AMT DUE 645.13	AMT DUE 591.84	AMT DUE 591.84		
***** 76.06-2-61 *****						
32748 NYS Rte 3						BILL300963
76.06-2-61	210 1 Family Res		County Outside	61,200		451.48
Hajdasz John	Carthage 226001	10,800	Town Wide	61,200		214.15
PO Box 17	Great Bend	61,200	FD301 Great Bend Fire Dist	61,200	TO	108.06
Great Bend, NY 13643	FRNT 66.00 DPTH 110.00		LT301 Great Bend Light Dis	61,200	TO	21.56
	BANK 550		SD301 Champion Sew Dist 1	276.00	MT	276.00
	EAST-1047881 NRTH-1471183		Installment Fee			32.14
	DEED BOOK 2007 PG-14566					
	FULL MARKET VALUE	61,200				
TOTAL TAX --- 1,071.25**						
		DATE #1 01/31/20	DATE #2 03/31/20	DATE #3 05/29/20		
		AMT DUE 389.23	AMT DUE 357.08	AMT DUE 357.08		

STATE OF NEW YORK
COUNTY - Jefferson
TOWN - Champion
SWIS - 223089

2020 TOWN TAX ROLL
TAXABLE SECTION OF THE ROLL - 1
TAX MAP NUMBER SEQUENCE
UNIFORM PERCENT OF VALUE IS 100.00

PAGE 269
VALUATION DATE-JUL 01, 2018
TAXABLE STATUS DATE-MAR 01, 2019

TAX MAP PARCEL NUMBER	PROPERTY LOCATION & CLASS	ASSESSMENT	EXEMPTION CODE	COUNTY	TOWN	TAX AMOUNT
CURRENT OWNERS NAME	SCHOOL DISTRICT	LAND	TAX DESCRIPTION			
CURRENT OWNERS ADDRESS	PARCEL SIZE/GRID COORD	TOTAL	SPECIAL DISTRICTS			
***** 76.06-2-62 *****						
32720	NYS Rte 3					BILL300964
76.06-2-62	484 1 use sm bld		County Outside	567,900		4,189.48
Stewart's Ice Cream Co Inc	Carthage 226001	85,200	Town Wide	567,900		1,987.20
PO Box 435	Great Bend	567,900	FD301 Great Bend Fire Dist	567,900	TO	1,002.73
Saratoga Springs, NY 12866	ACRES 0.60		LT301 Great Bend Light Dis	567,900	TO	200.05
	EAST-1047778 NRTH-1471140		SD301 Champion Sew Dist 1	1,794.00	MT	1,794.00
PRIOR OWNER ON 3/01/2019	DEED BOOK 1666 PG-118		Installment Fee			275.20
Stewart's Ice Cream Co	FULL MARKET VALUE	567,900				
TOTAL TAX ---						9,173.46**
	DATE #1	01/31/20	DATE #2	03/31/20	DATE #3	05/29/20
	AMT DUE	3,333.02	AMT DUE	3,057.82	AMT DUE	3,057.82
***** 76.06-2-63 *****						
32645	NYS Rte 26					BILL300965
76.06-2-63	210 1 Family Res		County Outside	99,000		730.34
Clark Georgina Renee	Carthage 226001	18,100	Town Wide	99,000		346.42
PO Box 22	Great Bend	99,000	School Relevy			850.43
Great Bend, NY 13643	FRNT 123.00 DPTH 104.00		FD301 Great Bend Fire Dist	99,000	TO	174.80
	EAST-1047910 NRTH-1471058		LT301 Great Bend Light Dis	99,000	TO	34.87
	DEED BOOK 2013 PG-8858		SD301 Champion Sew Dist 1	276.00	MT	276.00
	FULL MARKET VALUE	99,000	Installment Fee			72.39
TOTAL TAX ---						2,412.86**
	DATE #1	01/31/20	DATE #2	03/31/20	DATE #3	05/29/20
	AMT DUE	876.69	AMT DUE	804.28	AMT DUE	804.28
***** 76.06-2-64 *****						
32661	NYS Rte 26					BILL300966
76.06-2-64	210 1 Family Res		VET COM CT 41131	20,000	10,000	
Martinez Jose	Carthage 226001	15,600	VET DIS CT 41141	23,425	20,000	
Martinez Mary A	Great Bend	93,700	County Outside	50,275		370.89
PO Box 196	FRNT 99.00 DPTH 124.00		Town Wide	63,700		222.90
Great Bend, NY 13643	BANK 550		FD301 Great Bend Fire Dist	93,700	TO	165.44
	EAST-1048008 NRTH-1471001		LT301 Great Bend Light Dis	93,700	TO	33.01
	DEED BOOK 1550 PG-122		SD301 Champion Sew Dist 1	276.00	MT	276.00
	FULL MARKET VALUE	93,700	Installment Fee			32.05
TOTAL TAX ---						1,068.24**
	DATE #1	01/31/20	DATE #2	03/31/20	DATE #3	05/29/20
	AMT DUE	388.13	AMT DUE	356.08	AMT DUE	356.08
***** 76.06-2-65 *****						
32664	NYS Rte 26					BILL300967
76.06-2-65	210 1 Family Res		County Outside	43,800		323.12
Butcher Larry J Jr	Carthage 226001	14,200	Town Wide	43,800		153.27
PO Box 6121	Great Bend	43,800	School Relevy			376.24
Watertown, NY 13601	FRNT 99.00 DPTH 101.00		FD301 Great Bend Fire Dist	43,800	TO	77.34
	EAST-1047968 NRTH-1470826		LT301 Great Bend Light Dis	43,800	TO	15.43
	DEED BOOK 2018 PG-10672		SD301 Champion Sew Dist 1	276.00	MT	276.00
	FULL MARKET VALUE	43,800	Installment Fee			36.64
TOTAL TAX ---						1,221.40**
	DATE #1	01/31/20	DATE #2	03/31/20	DATE #3	05/29/20
	AMT DUE	443.78	AMT DUE	407.13	AMT DUE	407.13

STATE OF NEW YORK
COUNTY - Jefferson
TOWN - Champion
SWIS - 223089

2 0 2 0 T O W N T A X R O L L
T A X A B L E SECTION OF THE ROLL - 1
TAX MAP NUMBER SEQUENCE
UNIFORM PERCENT OF VALUE IS 100.00

PAGE 270
VALUATION DATE-JUL 01, 2018
TAXABLE STATUS DATE-MAR 01, 2019

TAX MAP PARCEL NUMBER	PROPERTY LOCATION & CLASS	ASSESSMENT	EXEMPTION CODE	COUNTY	TOWN	TAX AMOUNT
CURRENT OWNERS NAME	SCHOOL DISTRICT	LAND	TAX DESCRIPTION			
CURRENT OWNERS ADDRESS	PARCEL SIZE/GRID COORD	TOTAL	SPECIAL DISTRICTS			
***** 76.06-2-66 *****						
32749	Railroad St			76.06-2-66		BILL300968
76.06-2-66	210 1 Family Res		VET COM CT 41131	20,000	10,000	
Blakley Tray	Carthage 226001	24,500	County Outside	200,500		1,479.12
Blakley Shareese L	Great Bend	220,500	Town Wide	210,500		736.58
PO Box 41	FRNT 143.00 DPTH 213.00		FD301 Great Bend Fire Dist	220,500	TO	389.33
Great Bend, NY 13643	BANK 810		LT301 Great Bend Light Dis	220,500	TO	77.67
	EAST-1048116 NRTH-1470732		SD301 Champion Sew Dist 1	276.00	MT	276.00
	DEED BOOK 2015 PG-2865		Installment Fee			88.76
	FULL MARKET VALUE	220,500				
TOTAL TAX ---						2,958.70**
	DATE #1	01/31/20	DATE #2	03/31/20	DATE #3	05/29/20
	AMT DUE	1,075.00	AMT DUE	986.23	AMT DUE	986.23
***** 76.06-2-67 *****						
32717	Railroad St			76.06-2-67		BILL300969
76.06-2-67	270 Mfg housing		County Outside	10,100		74.51
Robinson Bernard S II	Carthage 226001	10,000	Town Wide	10,100		35.34
Robinson Barbara L	Great Bend	10,100	FD301 Great Bend Fire Dist	10,100	TO	17.83
PO Box 136	FRNT 100.00 DPTH 150.00		LT301 Great Bend Light Dis	10,100	TO	3.56
Great Bend, NY 13643	EAST-1048023 NRTH-1470657		SD301 Champion Sew Dist 1	276.00	MT	276.00
	DEED BOOK 1877 PG-198		US990 Unpaid Sewer	287.32	MT	287.32
	FULL MARKET VALUE	10,100	UW990 Unpaid Water	422.96	MT	422.96
			Installment Fee			33.53
TOTAL TAX ---						1,117.52**
	DATE #1	01/31/20	DATE #2	03/31/20	DATE #3	05/29/20
	AMT DUE	406.05	AMT DUE	372.50	AMT DUE	372.50
***** 76.06-2-68 *****						
	Railroad St			76.06-2-68		BILL300970
76.06-2-68	311 Res vac land		County Outside	10,000		73.77
Robinson Bernard S II	Carthage 226001	10,000	Town Wide	10,000		34.99
Robinson Barbara L	Great Bend	10,000	FD301 Great Bend Fire Dist	10,000	TO	17.66
PO Box 136	FRNT 150.00 DPTH 120.00		LT301 Great Bend Light Dis	10,000	TO	3.52
Great Bend, NY 13643	EAST-1047927 NRTH-1470609		SD301 Champion Sew Dist 1	276.00	MT	276.00
	DEED BOOK 1877 PG-201		UW990 Unpaid Water	88.00	MT	88.00
	FULL MARKET VALUE	10,000	Installment Fee			14.82
TOTAL TAX ---						493.94**
	DATE #1	01/31/20	DATE #2	03/31/20	DATE #3	05/29/20
	AMT DUE	179.48	AMT DUE	164.64	AMT DUE	164.64

STATE OF NEW YORK
COUNTY - Jefferson
TOWN - Champion
SWIS - 223089

2020 TOWN TAX ROLL
TAXABLE SECTION OF THE ROLL - 1
TAX MAP NUMBER SEQUENCE
UNIFORM PERCENT OF VALUE IS 100.00

PAGE 271
VALUATION DATE-JUL 01, 2018
TAXABLE STATUS DATE-MAR 01, 2019

TAX MAP PARCEL NUMBER	PROPERTY LOCATION & CLASS	ASSESSMENT	EXEMPTION CODE	COUNTY	TOWN	TAX AMOUNT
CURRENT OWNERS NAME	SCHOOL DISTRICT	LAND	TAX DESCRIPTION			
CURRENT OWNERS ADDRESS	PARCEL SIZE/GRID COORD	TOTAL	SPECIAL DISTRICTS			
***** 76.06-2-69 *****						
32651	Railroad St					BILL300971
76.06-2-69	210 1 Family Res		VET COM CT 41131	20,000	10,000	
Kelly Dwayne L	Carthage 226001	13,000	County Outside	133,500		984.85
PO Box 301	Great Bend	153,500	Town Wide	143,500		502.14
Great Bend, NY 13643	FRNT 232.00 DPTH 55.00		FD301 Great Bend Fire Dist	153,500	TO	271.03
	BANK 810		LT301 Great Bend Light Dis	153,500	TO	54.07
	EAST-1047770 NRTH-1470516		SD301 Champion Sew Dist 1	276.00	MT	276.00
	DEED BOOK 2007 PG-14984		US990 Unpaid Sewer	287.32	MT	287.32
	FULL MARKET VALUE	153,500	UW990 Unpaid Water	422.96	MT	422.96
			Installment Fee			83.95
			TOTAL TAX ---			2,798.37**
			DATE #1 01/31/20	DATE #2 03/31/20	DATE #3 05/29/20	
			AMT DUE 1,016.74	AMT DUE 932.79	AMT DUE 932.79	
***** 76.06-2-70 *****						
25054	Woolworth St					BILL300972
76.06-2-70	210 1 Family Res		County Outside	180,600		1,332.31
Maestas Ray D	Carthage 226001	16,800	Town Wide	180,600		631.96
25054 Woolworth St	Great Bend	180,600	FD301 Great Bend Fire Dist	180,600	TO	318.88
Carthage, NY 13619	FRNT 83.00 DPTH 232.00		LT301 Great Bend Light Dis	180,600	TO	63.62
	BANK 822		SD301 Champion Sew Dist 1	276.00	MT	276.00
	EAST-1047752 NRTH-1470580		Installment Fee			78.68
	DEED BOOK 2009 PG-4906					
	FULL MARKET VALUE	180,600				
			TOTAL TAX ---			2,622.77**
			DATE #1 01/31/20	DATE #2 03/31/20	DATE #3 05/29/20	
			AMT DUE 952.95	AMT DUE 874.25	AMT DUE 874.25	
***** 76.06-2-71 *****						
25068	Woolworth St					BILL300973
76.06-2-71	210 1 Family Res		County Outside	67,600		498.69
Johnson Brian	Carthage 226001	15,500	Town Wide	67,600		236.55
25068 Woolworth St	Hamlet of Great Bend	67,600	FD301 Great Bend Fire Dist	67,600	TO	119.36
Great Bend, NY 13643	FRNT 75.00 DPTH 232.00		LT301 Great Bend Light Dis	67,600	TO	23.81
	EAST-1047727 NRTH-1470652		SD301 Champion Sew Dist 1	276.00	MT	276.00
	DEED BOOK 2017 PG-2215		Installment Fee			34.63
	FULL MARKET VALUE	67,600				
			TOTAL TAX ---			1,154.41**
			DATE #1 01/31/20	DATE #2 03/31/20	DATE #3 05/29/20	
			AMT DUE 419.44	AMT DUE 384.80	AMT DUE 384.80	

STATE OF NEW YORK
COUNTY - Jefferson
TOWN - Champion
SWIS - 223089

2020 TOWN TAX ROLL
TAXABLE SECTION OF THE ROLL - 1
TAX MAP NUMBER SEQUENCE
UNIFORM PERCENT OF VALUE IS 100.00

PAGE 272
VALUATION DATE-JUL 01, 2018
TAXABLE STATUS DATE-MAR 01, 2019

TAX MAP PARCEL NUMBER	PROPERTY LOCATION & CLASS	ASSESSMENT	EXEMPTION CODE	COUNTY	TOWN
CURRENT OWNERS NAME	SCHOOL DISTRICT	LAND	TAX DESCRIPTION	TAXABLE VALUE	TAX AMOUNT
CURRENT OWNERS ADDRESS	PARCEL SIZE/GRID COORD	TOTAL	SPECIAL DISTRICTS		
***** 76.06-2-72 *****					
25080	Woolworth St				BILL300974
76.06-2-72	210 1 Family Res		County Outside	119,900	884.52
Knox Paul	Carthage 226001	16,400	Town Wide	119,900	419.55
PO Box 345	FRNT 91.00 DPTH 155.00	119,900	FD301 Great Bend Fire Dist	119,900 TO	211.70
Great Bend, NY 13643	EAST-1047668 NRTH-1470718		LT301 Great Bend Light Dis	119,900 TO	42.24
	DEED BOOK 2019 PG-1366		SD301 Champion Sew Dist 1	276.00 MT	276.00
	FULL MARKET VALUE	119,900	Installment Fee		55.02
			TOTAL TAX ---		1,834.01**
			DATE #1 01/31/20	DATE #2 03/31/20	DATE #3 05/29/20
			AMT DUE 666.37	AMT DUE 611.33	AMT DUE 611.33
***** 76.06-2-73 *****					
32648	Nys Rte 26				BILL300975
76.06-2-73	210 1 Family Res		County Outside	50,000	368.86
Deskins Co-Trustee David	Carthage 226001	29,000	Town Wide	50,000	174.96
White Co-Trustee Janet	Great Bend	50,000	FD301 Great Bend Fire Dist	50,000 TO	88.28
c/o Deskins Gary & Joanne	Deskins Gary & Joanne-LF		LT301 Great Bend Light Dis	50,000 TO	17.61
PO Box 18	ACRES 1.20		SD301 Champion Sew Dist 1	276.00 MT	276.00
Felts Mills, NY 13638	EAST-1047848 NRTH-1470803		Installment Fee		27.77
	DEED BOOK 2014 PG-10647				
	FULL MARKET VALUE	50,000			
			TOTAL TAX ---		925.71**
			DATE #1 01/31/20	DATE #2 03/31/20	DATE #3 05/29/20
			AMT DUE 336.34	AMT DUE 308.57	AMT DUE 308.57
***** 76.06-2-76 *****					
32620/624	NYS Rte 26				BILL300976
76.06-2-76	421 Restaurant		County Outside	306,100	2,258.14
32620 NYS Route 26 LLC	Carthage 226001	76,400	Town Wide	306,100	1,071.11
20334 Co Rte 45	Great Bend	306,100	FD301 Great Bend Fire Dist	306,100 TO	540.47
Carthage, NY 13619	ACRES 0.50		LT301 Great Bend Light Dis	306,100 TO	107.83
	EAST-1047559 NRTH-1471058		SD301 Champion Sew Dist 1	552.00 MT	552.00
	DEED BOOK 2017 PG-3263		Installment Fee		135.89
	FULL MARKET VALUE	306,100			
			TOTAL TAX ---		4,529.55**
			DATE #1 01/31/20	DATE #2 03/31/20	DATE #3 05/29/20
			AMT DUE 1,645.74	AMT DUE 1,509.85	AMT DUE 1,509.85
***** 76.06-2-78 *****					
32932	NYS Rte 3				BILL300977
76.06-2-78	210 1 Family Res		County Outside	122,600	904.44
Huntley Sidney A	Carthage 226001	35,800	Town Wide	122,600	429.00
PO Box 293	ACRES 6.83	122,600	FD301 Great Bend Fire Dist	122,600 TO	216.47
Great Bend, NY 13643	EAST-1048901 NRTH-1471282		SD301 Champion Sew Dist 1	276.00 MT	276.00
	DEED BOOK 2010 PG-2308		Installment Fee		54.78
	FULL MARKET VALUE	122,600			
			TOTAL TAX ---		1,825.91**
			DATE #1 01/31/20	DATE #2 03/31/20	DATE #3 05/29/20
			AMT DUE 663.43	AMT DUE 608.63	AMT DUE 608.63

STATE OF NEW YORK
COUNTY - Jefferson
TOWN - Champion
SWIS - 223089

2020 TOWN TAX ROLL
TAXABLE SECTION OF THE ROLL - 1
TAX MAP NUMBER SEQUENCE
UNIFORM PERCENT OF VALUE IS 100.00

PAGE 273
VALUATION DATE-JUL 01, 2018
TAXABLE STATUS DATE-MAR 01, 2019

TAX MAP PARCEL NUMBER	PROPERTY LOCATION & CLASS	ASSESSMENT	EXEMPTION CODE	COUNTY	TOWN	TAX AMOUNT
CURRENT OWNERS NAME	SCHOOL DISTRICT	LAND	TAX DESCRIPTION			
CURRENT OWNERS ADDRESS	PARCEL SIZE/GRID COORD	TOTAL	SPECIAL DISTRICTS			
***** 76.06-2-79 *****						
76.06-2-79	NYS Rte 3					BILL300978
Tripp Shawn P Sr	314 Rural vac<10		County Outside	29,700		219.10
635 Co Rte 194	Carthage 226001	29,700	Town Wide	29,700		103.93
Copenhagen, NY 13626	ACRES 9.60	29,700	School Relevy			255.13
	EAST-1049645 NRTH-1471373		FD301 Great Bend Fire Dist	29,700	TO	52.44
	DEED BOOK 2016 PG-6405		SD301 Champion Sew Dist 1	138.00	MT	138.00
	FULL MARKET VALUE	29,700	UW990 Unpaid Water	66.00	MT	66.00
			Installment Fee			25.04
			TOTAL TAX ---			834.60**
			DATE #1 01/31/20	DATE #2 03/31/20	DATE #3 05/29/20	
			AMT DUE 303.24	AMT DUE 278.20	AMT DUE 278.20	
***** 76.07-1-1 *****						
76.07-1-1	33629 NYS Rte 3					BILL300979
Bowman David L	270 Mfg housing		County Outside	52,700		388.78
33629 NYS Rte 3	Carthage 226001	20,400	Town Wide	52,700		184.41
Carthage, NY 13619	FRNT 100.00 DPTH 205.00	52,700	FD301 Great Bend Fire Dist	52,700	TO	93.05
	EAST-1051931 NRTH-1471959		Installment Fee			19.99
	DEED BOOK 2010 PG-11124					
	FULL MARKET VALUE	52,700				
			TOTAL TAX ---			666.24**
			DATE #1 01/31/20	DATE #2 03/31/20	DATE #3 05/29/20	
			AMT DUE 242.07	AMT DUE 222.08	AMT DUE 222.08	
***** 76.07-1-2.1 *****						
76.07-1-2.1	33647 NYS Rte 3					BILL300980
Stuckey Nancy L	270 Mfg housing		County Outside	45,500		335.66
33647 NYS Rte 3	Carthage 226001	20,500	Town Wide	45,500		159.21
Carthage, NY 13619	FRNT 100.00 DPTH 210.00	45,500	FD301 Great Bend Fire Dist	45,500	TO	80.34
	EAST-1052034 NRTH-1471959		Installment Fee			17.26
	DEED BOOK 2006 PG-21202					
	FULL MARKET VALUE	45,500				
			TOTAL TAX ---			575.21**
			DATE #1 01/31/20	DATE #2 03/31/20	DATE #3 05/29/20	
			AMT DUE 209.01	AMT DUE 191.73	AMT DUE 191.73	
***** 76.07-1-2.2 *****						
76.07-1-2.2	33677 NYS Rte 3					BILL300981
Locy Stephen	210 1 Family Res		County Outside	78,700		580.58
29944 NYS Rte 3	Carthage 226001	20,500	Town Wide	78,700		275.39
Black River, NY 13612	FRNT 100.00 DPTH 217.00	78,700	FD301 Great Bend Fire Dist	78,700	TO	138.96
	EAST-1052134 NRTH-1471960		Installment Fee			29.85
	DEED BOOK 2018 PG-7141					
	FULL MARKET VALUE	78,700				
			TOTAL TAX ---			994.93**
			DATE #1 01/31/20	DATE #2 03/31/20	DATE #3 05/29/20	
			AMT DUE 361.50	AMT DUE 331.64	AMT DUE 331.64	

TAX MAP PARCEL NUMBER	PROPERTY LOCATION & CLASS	ASSESSMENT	EXEMPTION CODE	COUNTY	TOWN	TAX AMOUNT	
CURRENT OWNERS NAME	SCHOOL DISTRICT	LAND	TAX DESCRIPTION	TAXABLE VALUE			
CURRENT OWNERS ADDRESS	PARCEL SIZE/GRID COORD	TOTAL	SPECIAL DISTRICTS				
***** 76.07-1-2.3 *****							
33583	NYS Rte 3	77 PCT OF VALUE USED FOR EXEMPTION PURPOSES		76.07-1-2.3		BILL300982	
76.07-1-2.3	281 Multiple res		VET COM CT 41131	20,000	10,000		
Crone Trustee Robert E	Carthage 226001	32,400	VET DIS CT 41141	16,286	16,286		
Crone Trste Janice E	ACRES 12.82	141,000	County Outside	104,714		772.49	
33583 NYS Rte 3	EAST-1052222 NRTH-1472316		Town Wide	114,714		401.41	
Carthage, NY 13619	DEED BOOK 2011 PG-17203		FD301 Great Bend Fire Dist	141,000	TO	248.96	
	FULL MARKET VALUE	141,000	Installment Fee			42.69	
			TOTAL TAX ---			1,422.86**	
		DATE #1	01/31/20	DATE #2	03/31/20	DATE #3	05/29/20
		AMT DUE	516.99	AMT DUE	474.28	AMT DUE	474.28
***** 76.07-1-2.4 *****							
33581	NYS Rte 3	99 PCT OF VALUE USED FOR EXEMPTION PURPOSES		76.07-1-2.4		BILL300983	
76.07-1-2.4	312 Vac w/imprv		VET WAR CT 41121	2,287	2,287		
Hall Gregory J	Carthage 226001	15,100	County Outside	13,113		96.74	
33581 NYS Rte 3	ACRES 1.64	15,400	Town Wide	13,113		45.89	
Carthage, NY 13619	EAST-1051615 NRTH-1472128		FD301 Great Bend Fire Dist	15,400	TO	27.19	
	DEED BOOK 1818 PG-92		Installment Fee			5.09	
	FULL MARKET VALUE	15,400					
			TOTAL TAX ---			169.82**	
		DATE #1	01/31/20	DATE #2	03/31/20	DATE #3	05/29/20
		AMT DUE	61.71	AMT DUE	56.60	AMT DUE	56.60
***** 76.07-1-2.5 *****							
33601	NYS Rte 3			76.07-1-2.5		BILL300984	
76.07-1-2.5	210 1 Family Res		VET COM CT 41131	20,000	10,000		
Walts Justin J	Carthage 226001	30,800	VET DIS CT 41141	40,000	20,000		
33601 NYS Rte 3	LU Regina M Boise	127,200	County Outside	67,200		495.74	
Carthage, NY 13619	ACRES 1.30 BANK 550		Town Wide	97,200		340.12	
	EAST-1051743 NRTH-1471961		FD301 Great Bend Fire Dist	127,200	TO	224.59	
	DEED BOOK 2016 PG-14532		Installment Fee			31.81	
	FULL MARKET VALUE	127,200					
			TOTAL TAX ---			1,060.45**	
		DATE #1	01/31/20	DATE #2	03/31/20	DATE #3	05/29/20
		AMT DUE	385.30	AMT DUE	353.48	AMT DUE	353.48
***** 76.07-1-2.6 *****							
33579	NYS Rte 3			76.07-1-2.6		BILL300985	
76.07-1-2.6	270 Mfg housing		County Outside	26,600		196.23	
Burke Amy L	Carthage 226001	22,100	Town Wide	26,600		93.08	
PO Box 7	ACRES 0.76	26,600	School Relevy			228.50	
Great Bend, NY 13643	EAST-1051501 NRTH-1471962		FD301 Great Bend Fire Dist	26,600	TO	46.97	
	DEED BOOK 2011 PG-10485		Installment Fee			16.94	
	FULL MARKET VALUE	26,600					
			TOTAL TAX ---			564.78**	
		DATE #1	01/31/20	DATE #2	03/31/20	DATE #3	05/29/20
		AMT DUE	205.20	AMT DUE	188.26	AMT DUE	188.26

STATE OF NEW YORK
COUNTY - Jefferson
TOWN - Champion
SWIS - 223089

2020 TOWN TAX ROLL
TAXABLE SECTION OF THE ROLL - 1
TAX MAP NUMBER SEQUENCE
UNIFORM PERCENT OF VALUE IS 100.00

PAGE 275
VALUATION DATE-JUL 01, 2018
TAXABLE STATUS DATE-MAR 01, 2019

TAX MAP PARCEL NUMBER	PROPERTY LOCATION & CLASS	ASSESSMENT	EXEMPTION CODE	COUNTY	TOWN	TAX AMOUNT
CURRENT OWNERS NAME	SCHOOL DISTRICT	LAND	TAX DESCRIPTION			
CURRENT OWNERS ADDRESS	PARCEL SIZE/GRID COORD	TOTAL	SPECIAL DISTRICTS			
***** 76.07-1-3 *****						
33685 NYS Rte 3				76.07-1-3		BILL300986
76.07-1-3	210 1 Family Res		County Outside			942.06
Lacey Richard L	Carthage 226001	29,800	Town Wide			446.85
Shatraw Marilyn	FRNT 200.00 DPTH 210.00	127,700	FD301 Great Bend Fire Dist			225.48
33685 NYS Rte 3	EAST-1052285 NRTH-1471960		Installment Fee			48.43
Carthage, NY 13619	DEED BOOK 940 PG-00169					
	FULL MARKET VALUE	127,700				
TOTAL TAX ---						1,614.39**
	DATE #1	01/31/20	DATE #2	03/31/20	DATE #3	05/29/20
	AMT DUE	586.56	AMT DUE	538.13	AMT DUE	538.13
***** 76.07-1-4 *****						
NYS Rte 3 BILL300987						
76.07-1-4	314 Rural vac<10		County Outside			126.89
Steele William A	Carthage 226001	17,200	Town Wide			60.19
Steele Sally A	ACRES 1.73	17,200	FD301 Great Bend Fire Dist			30.37
24528 Co Rte 47	EAST-1052536 NRTH-1471962		Installment Fee			6.52
Carthage, NY 13619	DEED BOOK 939 PG-00179					
	FULL MARKET VALUE	17,200				
TOTAL TAX ---						217.45**
	DATE #1	01/31/20	DATE #2	03/31/20	DATE #3	05/29/20
	AMT DUE	79.01	AMT DUE	72.48	AMT DUE	72.48
***** 76.07-1-5 *****						
33801 NYS Rte 3 BILL300988						
76.07-1-5	270 Mfg housing		County Outside			482.47
Pomerville Mark	Carthage 226001	35,700	Town Wide			228.85
32598 NYS Rte 3	ACRES 10.85	65,400	FD301 Great Bend Fire Dist			115.48
Carthage, NY 13619	EAST-1052758 NRTH-1471963		Installment Fee			24.80
	DEED BOOK 2008 PG-13655					
	FULL MARKET VALUE	65,400				
TOTAL TAX ---						826.80**
	DATE #1	01/31/20	DATE #2	03/31/20	DATE #3	05/29/20
	AMT DUE	300.40	AMT DUE	275.60	AMT DUE	275.60
***** 76.07-1-6 *****						
34015 NYS Rte 3 BILL300989						
76.07-1-6	210 1 Family Res		County Outside			1,066.00
Kempney Shawn	Carthage 226001	18,200	Town Wide			505.64
Kempney Theresa	FRNT 83.00 DPTH 475.00	144,500	FD301 Great Bend Fire Dist			255.14
6483 Old State Rd	EAST-1054040 NRTH-1472067		Installment Fee			54.80
Castorland, NY 13620	DEED BOOK 2010 PG-1573					
	FULL MARKET VALUE	144,500				
TOTAL TAX ---						1,826.78**
	DATE #1	01/31/20	DATE #2	03/31/20	DATE #3	05/29/20
	AMT DUE	663.74	AMT DUE	608.92	AMT DUE	608.92

STATE OF NEW YORK
COUNTY - Jefferson
TOWN - Champion
SWIS - 223089

2020 TOWN TAX ROLL
TAXABLE SECTION OF THE ROLL - 1
TAX MAP NUMBER SEQUENCE
UNIFORM PERCENT OF VALUE IS 100.00

PAGE 276
VALUATION DATE-JUL 01, 2018
TAXABLE STATUS DATE-MAR 01, 2019

TAX MAP PARCEL NUMBER	PROPERTY LOCATION & CLASS	ASSESSMENT	EXEMPTION CODE	COUNTY	TOWN	TAX AMOUNT
CURRENT OWNERS NAME	SCHOOL DISTRICT	LAND	TAX DESCRIPTION			
CURRENT OWNERS ADDRESS	PARCEL SIZE/GRID COORD	TOTAL	SPECIAL DISTRICTS			
***** 76.07-1-7 *****						
34031-035	NYS Rte 3			76.07-1-7		BILL300990
76.07-1-7	210 1 Family Res		County Outside		126,500	933.21
Saber Milo Mary E	Carthage 226001	35,400	Town Wide		126,500	442.65
34035 Nys Rte 3	ACRES 3.60	126,500	FD301 Great Bend Fire Dist		126,500 TO	223.36
Carthage, NY 13619	EAST-1054241 NRTH-1472016		Installment Fee			47.98
	FULL MARKET VALUE	126,500				
TOTAL TAX ---						1,599.22**
	DATE #1	01/31/20	DATE #2	03/31/20	DATE #3	05/29/20
	AMT DUE	581.06	AMT DUE	533.07	AMT DUE	533.07
***** 76.07-1-8 *****						
34073	NYS Rte 3			76.07-1-8		BILL300991
76.07-1-8	210 1 Family Res		County Outside		71,200	525.25
Netto Lena M	Carthage 226001	31,500	Town Wide		71,200	249.14
34073 NYS Rte 3	ACRES 1.60	71,200	FD301 Great Bend Fire Dist		71,200 TO	125.72
Carthage, NY 13619	EAST-1054469 NRTH-1471952		Installment Fee			27.00
	DEED BOOK 2019 PG-18053					
PRIOR OWNER ON 3/01/2019	FULL MARKET VALUE	71,200				
Saber Milo E						
TOTAL TAX ---						900.11**
	DATE #1	01/31/20	DATE #2	03/31/20	DATE #3	05/29/20
	AMT DUE	327.05	AMT DUE	300.03	AMT DUE	300.03
***** 76.07-1-9 *****						
34125	NYS Rte 3			76.07-1-9		BILL300992
76.07-1-9	210 1 Family Res		County Outside		147,300	1,086.65
Spencer Donald S	Carthage 226001	32,300	Town Wide		147,300	515.43
Spencer Carron A	ACRES 1.90	147,300	FD301 Great Bend Fire Dist		147,300 TO	260.08
34125 NYS Rte 3	EAST-1054621 NRTH-1471914		Installment Fee			55.86
Carthage, NY 13619	DEED BOOK 2008 PG-18611					
	FULL MARKET VALUE	147,300				
TOTAL TAX ---						1,862.16**
	DATE #1	01/31/20	DATE #2	03/31/20	DATE #3	05/29/20
	AMT DUE	676.58	AMT DUE	620.72	AMT DUE	620.72
***** 76.07-1-10 *****						
34131	NYS Rte 3			76.07-1-10		BILL300993
76.07-1-10	210 1 Family Res		County Outside		98,300	725.17
Powell John M	Carthage 226001	14,100	Town Wide		98,300	343.97
PO Box 66	Powell Sj & Mh Lf-Us	98,300	FD301 Great Bend Fire Dist		98,300 TO	173.57
Deferiet, NY 13628	FRNT 60.00 DPTH 485.00		Installment Fee			37.28
	EAST-1054744 NRTH-1471888					
	DEED BOOK 1669 PG-12					
	FULL MARKET VALUE	98,300				
TOTAL TAX ---						1,242.71**
	DATE #1	01/31/20	DATE #2	03/31/20	DATE #3	05/29/20
	AMT DUE	451.53	AMT DUE	414.23	AMT DUE	414.23

TAX MAP PARCEL NUMBER	PROPERTY LOCATION & CLASS	ASSESSMENT	EXEMPTION CODE	COUNTY	TOWN	TAX AMOUNT
CURRENT OWNERS NAME	SCHOOL DISTRICT	LAND	TAX DESCRIPTION			
CURRENT OWNERS ADDRESS	PARCEL SIZE/GRID COORD	TOTAL	SPECIAL DISTRICTS			
76.07-1-11	34161 NYS Rte 3 210 1 Family Res		County Outside	76.07-1-11		BILL300994
Swink Joshua A	Carthage 226001	32,000	Town Wide			1,445.92
34161 NYS Rte 3	ACRES 1.80 BANK 810	196,000	FD301 Great Bend Fire Dist			685.84
Carthage, NY 13619	EAST-1054864 NRTH-1471858 DEED BOOK 2016 PG-7074 FULL MARKET VALUE	196,000	Installment Fee			346.07
						74.33
TOTAL TAX ---						2,477.83**
		DATE #1	01/31/20	DATE #2	03/31/20	DATE #3
		AMT DUE	900.28	AMT DUE	825.94	AMT DUE
						825.94
76.07-1-12.1	34199 NYS Rte 3 270 Mfg housing		County Outside	76.07-1-12.1		BILL300995
Cooper Shelbie L	Carthage 226001	18,200	Town Wide			359.27
Cooper Cory J	FRNT 83.00 DPTH 482.00	48,700	FD301 Great Bend Fire Dist			170.41
34201 NYS Rte 3	BANK 750		Installment Fee			85.99
Carthage, NY 13619	EAST-1054983 NRTH-1471833 DEED BOOK 2011 PG-17865 FULL MARKET VALUE	48,700				18.47
TOTAL TAX ---						615.67**
		DATE #1	01/31/20	DATE #2	03/31/20	DATE #3
		AMT DUE	223.70	AMT DUE	205.22	AMT DUE
						205.22
76.07-1-12.2	34201 NYS Rte 3 210 1 Family Res		County Outside	76.07-1-12.2		BILL300996
Shatraw Richard W	Carthage 226001	18,200	Town Wide			652.88
Shatraw Gaye	FRNT 83.00 DPTH 482.00	88,500	FD301 Great Bend Fire Dist			309.68
34199 NYS Rte 3	BANK 550		Installment Fee			156.26
Carthage, NY 13619	EAST-1055063 NRTH-1471813 DEED BOOK 2016 PG-18308 FULL MARKET VALUE	88,500				33.56
TOTAL TAX ---						1,118.82**
		DATE #1	01/31/20	DATE #2	03/31/20	DATE #3
		AMT DUE	406.50	AMT DUE	372.94	AMT DUE
						372.94
76.07-1-13.1	34202-216 NYS Rte 3 411 Apartment		County Outside	76.07-1-13.1		BILL300997
Larose William G	Carthage 226001	54,500	Town Wide			738.45
Rapholz Richard	ACRES 2.94	100,100	FD301 Great Bend Fire Dist			350.27
34202 NYS Rte 3 #1	EAST-1055094 NRTH-1471202		Installment Fee			176.74
Carthage, NY 13619	DEED BOOK 1844 PG-280 FULL MARKET VALUE	100,100				37.96
TOTAL TAX ---						1,265.46**
		DATE #1	01/31/20	DATE #2	03/31/20	DATE #3
		AMT DUE	459.78	AMT DUE	421.82	AMT DUE
						421.82

STATE OF NEW YORK
COUNTY - Jefferson
TOWN - Champion
SWIS - 223089

2020 TOWN TAX ROLL
TAXABLE SECTION OF THE ROLL - 1
TAX MAP NUMBER SEQUENCE
UNIFORM PERCENT OF VALUE IS 100.00

PAGE 278
VALUATION DATE-JUL 01, 2018
TAXABLE STATUS DATE-MAR 01, 2019

TAX MAP PARCEL NUMBER	PROPERTY LOCATION & CLASS	ASSESSMENT	EXEMPTION CODE	COUNTY	TOWN	TAX AMOUNT
CURRENT OWNERS NAME	SCHOOL DISTRICT	LAND	TAX DESCRIPTION			
CURRENT OWNERS ADDRESS	PARCEL SIZE/GRID COORD	TOTAL	SPECIAL DISTRICTS			
***** 76.07-1-14.1 *****						
76.07-1-14.1	NYS Rte 3 311 Res vac land		County Outside	76.07-1-14.1	BILL300998	
BL Real Property LLC	Carthage 226001	9,800	Town Wide			72.30
24428 US Rte 11	FRNT 95.00 DPTH 231.00	9,800	FD301 Great Bend Fire Dist			34.29
Calcium, NY 13616	EAST-1054960 NRTH-1471390		Installment Fee			17.30
	DEED BOOK 2018 PG-3165					3.72
	FULL MARKET VALUE	9,800				
TOTAL TAX ---						123.89**
	DATE #1	01/31/20	DATE #2	03/31/20	DATE #3	05/29/20
	AMT DUE	45.03	AMT DUE	41.29	AMT DUE	41.29
***** 76.07-1-14.2 *****						
76.07-1-14.2	34063 Wellington Cir 210 1 Family Res		County Outside		BILL300999	
Baumann Michael W	Carthage 226001	23,900	Town Wide			1,944.61
14 Washington St #2	ACRES 0.62 BANK 810	263,600	FD301 Great Bend Fire Dist			922.39
Danvers, MA 01923	EAST-1054530 NRTH-1470872		Installment Fee			465.43
	DEED BOOK 2016 PG-14805					99.97
	FULL MARKET VALUE	263,600				
PRIOR OWNER ON 3/01/2019						
Baumann Michael W						
TOTAL TAX ---						3,332.43**
	DATE #1	01/31/20	DATE #2	03/31/20	DATE #3	05/29/20
	AMT DUE	1,210.78	AMT DUE	1,110.81	AMT DUE	1,110.81
***** 76.07-1-14.3 *****						
76.07-1-14.3	34122 Wellington Cir 210 1 Family Res		County Outside		BILL301000	
Lavanha Margaret L	Carthage 226001	26,800	Town Wide			1,481.33
Lavanha Frederick L	FRNT 196.00 DPTH 152.00	200,800	FD301 Great Bend Fire Dist			702.64
24122 Wellington Cir	BANK 100		Installment Fee			354.55
Carthage, NY 13619	EAST-1054850 NRTH-1471024					76.16
	DEED BOOK 2011 PG-13786					
	FULL MARKET VALUE	200,800				
TOTAL TAX ---						2,538.52**
	DATE #1	01/31/20	DATE #2	03/31/20	DATE #3	05/29/20
	AMT DUE	922.34	AMT DUE	846.17	AMT DUE	846.17
***** 76.07-1-14.4 *****						
76.07-1-14.4	34093 Wellington Cir 210 1 Family Res		County Outside		BILL301001	
Wallace Paula M	Carthage 226001	24,800	Town Wide			2,511.92
34093 Wellington Cir	FRNT 140.00 DPTH 193.00	340,500	FD301 Great Bend Fire Dist			1,191.48
Carthage, NY 13619	EAST-1054613 NRTH-1471023		Installment Fee			601.21
	DEED BOOK 2010 PG-5930					129.14
	FULL MARKET VALUE	340,500				
TOTAL TAX ---						4,304.61**
	DATE #1	01/31/20	DATE #2	03/31/20	DATE #3	05/29/20
	AMT DUE	1,564.01	AMT DUE	1,434.87	AMT DUE	1,434.87

TAX MAP PARCEL NUMBER	PROPERTY LOCATION & CLASS	ASSESSMENT	EXEMPTION CODE	COUNTY	TOWN	TAX AMOUNT
CURRENT OWNERS NAME	SCHOOL DISTRICT	LAND	TAX DESCRIPTION			
CURRENT OWNERS ADDRESS	PARCEL SIZE/GRID COORD	TOTAL	SPECIAL DISTRICTS			
76.07-1-14.5	34133 Wellington Cir 210 1 Family Res		County Outside	76.07-1-14.5		BILL301002
Wood Eric	Carthage 226001	30,200	Town Wide			1,696.74
Dicob Amy	LE Kevin & Sue Wood	230,000	FD301 Great Bend Fire Dist			804.82
c/o Kevin & Sue Wood	ACRES 1.08		Installment Fee			406.10
34133 Wellington Cir	EAST-1054654 NRTH-1471207					87.23
Carthage, NY 13619	DEED BOOK 2016 PG-9730					
	FULL MARKET VALUE	230,000				
TOTAL TAX ---						2,907.66**
	DATE #1	01/31/20	DATE #2	03/31/20	DATE #3	05/29/20
	AMT DUE	1,056.45	AMT DUE	969.22	AMT DUE	969.22
76.07-1-14.6	Wellington Cir 310 Res Vac		County Outside	76.07-1-14.6		BILL301003
Wood Eric	Carthage 226001	2,700	Town Wide			19.92
Dicob Amy	LE Kevin & Sue Wood	2,700	FD301 Great Bend Fire Dist			9.45
c/o Kevin & Sue Wood	ACRES 0.64		Installment Fee			4.77
34133 Wellington Cir	EAST-1054880 NRTH-1471210					1.02
Carthage, NY 13619	DEED BOOK 2016 PG-9730					
	FULL MARKET VALUE	2,700				
TOTAL TAX ---						34.14**
	DATE #1	01/31/20	DATE #2	03/31/20	DATE #3	05/29/20
	AMT DUE	12.40	AMT DUE	11.38	AMT DUE	11.38
76.07-1-15	34160/170 NYS Rte 3 210 1 Family Res		VET COM C 41132	76.07-1-15		BILL301004
Brand George	Carthage 226001	31,500	VET COM T 41133			0
Brand Linda M	ACRES 1.10	107,600	County Outside		10,000	646.24
34170 NYS Rte 3	EAST-1054819 NRTH-1471420		Town Wide			341.52
Carthage, NY 13619	DEED BOOK 921 PG-00513		FD301 Great Bend Fire Dist			189.99
	FULL MARKET VALUE	107,600	Installment Fee			35.33
TOTAL TAX ---						1,177.75**
	DATE #1	01/31/20	DATE #2	03/31/20	DATE #3	05/29/20
	AMT DUE	427.92	AMT DUE	392.58	AMT DUE	392.58
76.07-1-16	34138/140 NYS Rte 3 280 Res Multiple		County Outside	76.07-1-16		BILL301005
Foster Sharon M	Carthage 226001	17,500	Town Wide			888.95
24823 Co Rte 37	FRNT 103.00 DPTH 239.00	120,500	FD301 Great Bend Fire Dist			421.65
Carthage, NY 13619	EAST-1054671 NRTH-1471457		Installment Fee			212.76
	DEED BOOK 2011 PG-14959					45.70
	FULL MARKET VALUE	120,500				
TOTAL TAX ---						1,523.36**
	DATE #1	01/31/20	DATE #2	03/31/20	DATE #3	05/29/20
	AMT DUE	553.50	AMT DUE	507.78	AMT DUE	507.78

STATE OF NEW YORK
COUNTY - Jefferson
TOWN - Champion
SWIS - 223089

2020 TOWN TAX ROLL
TAXABLE SECTION OF THE ROLL - 1
TAX MAP NUMBER SEQUENCE
UNIFORM PERCENT OF VALUE IS 100.00

PAGE 280
VALUATION DATE-JUL 01, 2018
TAXABLE STATUS DATE-MAR 01, 2019

TAX MAP PARCEL NUMBER	PROPERTY LOCATION & CLASS	ASSESSMENT	EXEMPTION CODE	COUNTY	TOWN	TAX AMOUNT
CURRENT OWNERS NAME	SCHOOL DISTRICT	LAND	TAX DESCRIPTION			
CURRENT OWNERS ADDRESS	PARCEL SIZE/GRID COORD	TOTAL	SPECIAL DISTRICTS			
***** 76.07-1-17 *****						
34116 NYS Rte 3						BILL301006
76.07-1-17	210 1 Family Res		VET COM CT 41131	20,000	10,000	
Barnhart Jeremy W	Carthage 226001	17,200	VET DIS CT 41141	40,000	20,000	
Barnhart Danielle M	FRNT 80.00 DPTH 239.00	157,100	County Outside	97,100		716.32
34116 NYS Rte 3	BANK 810		Town Wide	127,100		444.75
Carthage, NY 13619	EAST-1054582 NRTH-1471481		FD301 Great Bend Fire Dist	157,100	TO	277.39
	DEED BOOK 2017 PG-9538		Installment Fee			43.15
	FULL MARKET VALUE	157,100				
TOTAL TAX ---						1,438.46**
	DATE #1	01/31/20	DATE #2	03/31/20	DATE #3	05/29/20
	AMT DUE	522.65	AMT DUE	479.48	AMT DUE	479.48
***** 76.07-1-18.2 *****						
33929 Jackson II Rd						BILL301007
76.07-1-18.2	210 1 Family Res		VET WAR CT 41121	10,440	6,000	
Day Beverly	Carthage 226001	16,900	VET DIS CT 41141	10,440	10,440	
33929 Jackson II Rd	FRNT 90.00 DPTH 150.00	69,600	County Outside	48,720		359.41
Carthage, NY 13619	BANK 810		Town Wide	53,160		186.02
	EAST-1053847 NRTH-1471516		FD301 Great Bend Fire Dist	69,600	TO	122.89
	DEED BOOK 2005 PG-1762		Installment Fee			20.05
	FULL MARKET VALUE	69,600				
TOTAL TAX ---						668.32**
	DATE #1	01/31/20	DATE #2	03/31/20	DATE #3	05/29/20
	AMT DUE	242.83	AMT DUE	222.77	AMT DUE	222.77
***** 76.07-1-18.3 *****						
34100 NYS Rte 3						BILL301008
76.07-1-18.3	210 1 Family Res		VET WAR CT 41121	12,000	6,000	
Hatch Ruth	Carthage 226001	35,900	VET DIS CT 41141	40,000	20,000	
Leonard J Ormiston	ACRES 3.95	114,300	County Outside	62,300		459.60
34100 NYS Rte 3	EAST-1054412 NRTH-1471321		Town Wide	88,300		308.98
Carthage, NY 13619	DEED BOOK 1732 PG-145		FD301 Great Bend Fire Dist	114,300	TO	201.82
	FULL MARKET VALUE	114,300	Installment Fee			29.11
TOTAL TAX ---						970.40**
	DATE #1	01/31/20	DATE #2	03/31/20	DATE #3	05/29/20
	AMT DUE	352.59	AMT DUE	323.46	AMT DUE	323.46
***** 76.07-1-18.4 *****						
34080 NYS Rte 3						BILL301009
76.07-1-18.4	210 1 Family Res		County Outside	150,500		1,110.26
Batey Ronald W Jr	Carthage 226001	30,300	Town Wide	150,500		526.63
Batey Mary Ann L	ACRES 2.10 BANK 810	150,500	FD301 Great Bend Fire Dist	150,500	TO	265.73
1429 Sawmill Trl	EAST-1054176 NRTH-1471503		Installment Fee			57.08
Grovetown, GA 30813	DEED BOOK 2007 PG-15079					
	FULL MARKET VALUE	150,500				
TOTAL TAX ---						1,902.62**
	DATE #1	01/31/20	DATE #2	03/31/20	DATE #3	05/29/20
	AMT DUE	691.30	AMT DUE	634.20	AMT DUE	634.20

STATE OF NEW YORK
COUNTY - Jefferson
TOWN - Champion
SWIS - 223089

2020 TOWN TAX ROLL
TAXABLE SECTION OF THE ROLL - 1
TAX MAP NUMBER SEQUENCE
UNIFORM PERCENT OF VALUE IS 100.00

PAGE 282
VALUATION DATE-JUL 01, 2018
TAXABLE STATUS DATE-MAR 01, 2019

TAX MAP PARCEL NUMBER	PROPERTY LOCATION & CLASS	ASSESSMENT	EXEMPTION CODE	COUNTY	TOWN	TAX AMOUNT	
CURRENT OWNERS NAME	SCHOOL DISTRICT	LAND	TAX DESCRIPTION				
CURRENT OWNERS ADDRESS	PARCEL SIZE/GRID COORD	TOTAL	SPECIAL DISTRICTS				
***** 76.07-1-20 *****							
33911 Jackson II Rd						BILL301014	
76.07-1-20	210 1 Family Res		VET WAR CT 41121	12,000	6,000		
Todd Phillip	Carthage 226001	19,700	VET DIS CT 41141	40,000	20,000		
PO Box 1757	FRNT 130.00 DPTH 132.00	168,300	County Outside	116,300		857.96	
Fort Drum, NY 13602	EAST-1053764 NRTH-1471594		Town Wide	142,300		497.94	
	DEED BOOK 2018 PG-9556		School Relevy			1,445.73	
	FULL MARKET VALUE	168,300	FD301 Great Bend Fire Dist	168,300	TO	297.16	
			Installment Fee			92.96	
			TOTAL TAX ---			3,098.79**	
		DATE #1	01/31/20	DATE #2	03/31/20	DATE #3	05/29/20
		AMT DUE	1,125.89	AMT DUE	1,032.93	AMT DUE	1,032.93
***** 76.07-1-21 *****							
33934-940 NYS Rte 3						BILL301015	
76.07-1-21	230 3 Family Res		County Outside	80,000		590.17	
Lawton Lloyd R	Carthage 226001	30,300	Town Wide	80,000		279.94	
Lawton David	ACRES 1.11	80,000	FD301 Great Bend Fire Dist	80,000	TO	141.25	
33936 NYS Rte 3	EAST-1053704 NRTH-1471724		Installment Fee			30.34	
Carthage, NY 13619	DEED BOOK 2008 PG-10276						
	FULL MARKET VALUE	80,000					
			TOTAL TAX ---			1,011.36**	
		DATE #1	01/31/20	DATE #2	03/31/20	DATE #3	05/29/20
		AMT DUE	367.46	AMT DUE	337.12	AMT DUE	337.12
***** 76.07-1-22.1 *****							
33890 Jackson II Rd						BILL301016	
76.07-1-22.1	210 1 Family Res		County Outside	52,900		390.25	
Householder Thomas M	Carthage 226001	15,200	Town Wide	52,900		185.11	
Householder Myong H	ACRES 0.34	52,900	FD301 Great Bend Fire Dist	52,900	TO	93.40	
3896 Prospect St	EAST-1053564 NRTH-1471588		Installment Fee			20.06	
Mogadore, OH 44260	DEED BOOK 1762 PG-139						
	FULL MARKET VALUE	52,900					
			TOTAL TAX ---			668.76**	
		DATE #1	01/31/20	DATE #2	03/31/20	DATE #3	05/29/20
		AMT DUE	242.98	AMT DUE	222.92	AMT DUE	222.92
***** 76.07-1-22.2 *****							
33926 NYS Rte 3						BILL301017	
76.07-1-22.2	421 Restaurant		County Outside	184,800		1,363.30	
MFC Properties LLC	Carthage 226001	30,600	Town Wide	184,800		646.65	
21577 Linden Cove Ext	ACRES 0.76	184,800	School Relevy			1,587.47	
Alexandria Bay, NY 13607	EAST-1053450 NRTH-1471662		FD301 Great Bend Fire Dist	184,800	TO	326.30	
	DEED BOOK 2018 PG-18542		Installment Fee			117.71	
	FULL MARKET VALUE	184,800					
			TOTAL TAX ---			3,923.72**	
		DATE #1	01/31/20	DATE #2	03/31/20	DATE #3	05/29/20
		AMT DUE	1,425.63	AMT DUE	1,307.90	AMT DUE	1,307.90

STATE OF NEW YORK
COUNTY - Jefferson
TOWN - Champion
SWIS - 223089

2020 TOWN TAX ROLL
TAXABLE SECTION OF THE ROLL - 1
TAX MAP NUMBER SEQUENCE
UNIFORM PERCENT OF VALUE IS 100.00

PAGE 283
VALUATION DATE-JUL 01, 2018
TAXABLE STATUS DATE-MAR 01, 2019

TAX MAP PARCEL NUMBER	PROPERTY LOCATION & CLASS	ASSESSMENT	EXEMPTION CODE	COUNTY	TOWN	TAX AMOUNT
CURRENT OWNERS NAME	SCHOOL DISTRICT	LAND	TAX DESCRIPTION			
CURRENT OWNERS ADDRESS	PARCEL SIZE/GRID COORD	TOTAL	SPECIAL DISTRICTS			
***** 76.07-1-23 *****						
33896	NYS Rte 3					BILL301018
76.07-1-23	210 1 Family Res		County Outside	144,500		1,066.00
Collette Peter	Carthage 226001	24,500	Town Wide	144,500		505.64
Collette Antoinette M	FRNT 130.00 DPTH 260.00	144,500	FD301 Great Bend Fire Dist	144,500	TO	255.14
PO Box 86	EAST-1053331 NRTH-1471632		Installment Fee			54.80
Deferiet, NY 13628	FULL MARKET VALUE	144,500				
TOTAL TAX ---						1,826.78**
	DATE #1	01/31/20	DATE #2	03/31/20	DATE #3	05/29/20
	AMT DUE	663.74	AMT DUE	608.92	AMT DUE	608.92
***** 76.07-1-25 *****						
33840/862	NYS Rte 3					BILL301019
76.07-1-25	210 1 Family Res		County Outside	118,300		872.72
KeyBank NA	Carthage 226001	30,600	Town Wide	118,300		413.96
127 Public Square	ACRES 1.25	118,300	FD301 Great Bend Fire Dist	118,300	TO	208.88
Cleveland, OH 44114	EAST-1053062 NRTH-1471665		Installment Fee			44.87
	DEED BOOK 2018 PG-12344					
	FULL MARKET VALUE	118,300				
TOTAL TAX ---						1,495.56**
	DATE #1	01/31/20	DATE #2	03/31/20	DATE #3	05/29/20
	AMT DUE	543.39	AMT DUE	498.52	AMT DUE	498.52
***** 76.07-1-26 *****						
33806	NYS Rte 3					BILL301020
76.07-1-26	210 1 Family Res		County Outside	175,900		1,297.64
Tabor Matthew K	Carthage 226001	31,000	Town Wide	175,900		615.51
Tabor Jennifer l	ACRES 1.40 BANK 810	175,900	FD301 Great Bend Fire Dist	175,900	TO	310.58
33806 NYS Rte 3	EAST-1052881 NRTH-1471664		Installment Fee			66.71
Carthage, NY 13619	DEED BOOK 2017 PG-5904					
	FULL MARKET VALUE	175,900				
TOTAL TAX ---						2,223.73**
	DATE #1	01/31/20	DATE #2	03/31/20	DATE #3	05/29/20
	AMT DUE	807.96	AMT DUE	741.24	AMT DUE	741.24
***** 76.07-1-27 *****						
33790	NYS Rte 3					BILL301021
76.07-1-27	210 1 Family Res		County Outside	104,300		769.44
Szewckzyk Talicia A	Carthage 226001	17,200	Town Wide	104,300		364.97
Szewckzyk James M	FRNT 80.00 DPTH 248.00	104,300	FD301 Great Bend Fire Dist	104,300	TO	184.16
33790 NYS Rte 3	BANK 810		Installment Fee			39.56
Carthage, NY 13619	EAST-1052713 NRTH-1471662					
	DEED BOOK 2013 PG-1096					
	FULL MARKET VALUE	104,300				
TOTAL TAX ---						1,318.57**
	DATE #1	01/31/20	DATE #2	03/31/20	DATE #3	05/29/20
	AMT DUE	479.09	AMT DUE	439.52	AMT DUE	439.52

STATE OF NEW YORK
COUNTY - Jefferson
TOWN - Champion
SWIS - 223089

2020 TOWN TAX ROLL
TAXABLE SECTION OF THE ROLL - 1
TAX MAP NUMBER SEQUENCE
UNIFORM PERCENT OF VALUE IS 100.00

PAGE 284
VALUATION DATE-JUL 01, 2018
TAXABLE STATUS DATE-MAR 01, 2019

TAX MAP PARCEL NUMBER	PROPERTY LOCATION & CLASS	ASSESSMENT	EXEMPTION CODE	COUNTY	TOWN	TAX AMOUNT
CURRENT OWNERS NAME	SCHOOL DISTRICT	LAND	TAX DESCRIPTION			
CURRENT OWNERS ADDRESS	PARCEL SIZE/GRID COORD	TOTAL	SPECIAL DISTRICTS			
***** 76.07-1-28 *****						
76.07-1-28	NYS Rte 3			76.07-1-28		BILL301022
Taylor Francis	311 Res vac land		County Outside		11,500	84.84
PO Box 119	Carthage 226001	11,500	Town Wide		11,500	40.24
Great Bend, NY 13643	FRNT 120.00 DPTH 248.00	11,500	FD301 Great Bend Fire Dist		11,500 TO	20.31
	EAST-1052614 NRTH-1471661		Installment Fee			4.36
	FULL MARKET VALUE	11,500				
TOTAL TAX ---						145.39**
	DATE #1	01/31/20	DATE #2	03/31/20	DATE #3	05/29/20
	AMT DUE	52.83	AMT DUE	48.46	AMT DUE	48.46
***** 76.07-1-29 *****						
33748	NYS Rte 3			76.07-1-29		BILL301023
76.07-1-29	210 1 Family Res		County Outside		133,100	981.90
Cullen Reginald	Carthage 226001	23,300	Town Wide		133,100	465.74
33748 NYS Route 3	FRNT 120.00 DPTH 248.00	133,100	School Relevy			891.63
Carthage, NY 13619	BANK 550		FD301 Great Bend Fire Dist		133,100 TO	235.01
	EAST-1052493 NRTH-1471661		Installment Fee			77.23
	DEED BOOK 2003 PG-17721					
	FULL MARKET VALUE	133,100				
TOTAL TAX ---						2,574.28**
	DATE #1	01/31/20	DATE #2	03/31/20	DATE #3	05/29/20
	AMT DUE	935.33	AMT DUE	858.09	AMT DUE	858.09
***** 76.07-1-30 *****						
33730	NYS Rte 3			76.07-1-30		BILL301024
76.07-1-30	210 1 Family Res		County Outside		174,100	1,284.36
Lemorta Darren P	Carthage 226001	31,400	Town Wide		174,100	609.21
Lemorta Mackenzie M	ACRES 1.57 BANK 810	174,100	FD301 Great Bend Fire Dist		174,100 TO	307.40
33730 NYS Rte 3	EAST-1052309 NRTH-1471659		Installment Fee			66.03
Cathage, NY 13619	DEED BOOK 2008 PG-11399					
	FULL MARKET VALUE	174,100				
TOTAL TAX ---						2,200.97**
	DATE #1	01/31/20	DATE #2	03/31/20	DATE #3	05/29/20
	AMT DUE	799.70	AMT DUE	733.65	AMT DUE	733.65
***** 76.07-1-31 *****						
76.07-1-31	NYS Rte 3			76.07-1-31		BILL301025
Favret Jeremy	311 Res vac land		County Outside		10,900	80.41
Favret Christian	Carthage 226001	10,900	Town Wide		10,900	38.14
30056 Gardnerville Rd	FRNT 109.00 DPTH 248.00	10,900	FD301 Great Bend Fire Dist		10,900 TO	19.25
Evans Mills, NY 13637	EAST-1052130 NRTH-1471658		Installment Fee			4.13
	DEED BOOK 2017 PG-10804					
	FULL MARKET VALUE	10,900				
TOTAL TAX ---						137.80**
	DATE #1	01/31/20	DATE #2	03/31/20	DATE #3	05/29/20
	AMT DUE	50.07	AMT DUE	45.93	AMT DUE	45.93

STATE OF NEW YORK
COUNTY - Jefferson
TOWN - Champion
SWIS - 223089

2020 TOWN TAX ROLL
TAXABLE SECTION OF THE ROLL - 1
TAX MAP NUMBER SEQUENCE
UNIFORM PERCENT OF VALUE IS 100.00

PAGE 285
VALUATION DATE-JUL 01, 2018
TAXABLE STATUS DATE-MAR 01, 2019

TAX MAP PARCEL NUMBER	PROPERTY LOCATION & CLASS	ASSESSMENT	EXEMPTION CODE	COUNTY	TOWN	TAX AMOUNT
CURRENT OWNERS NAME	SCHOOL DISTRICT	LAND	TAX DESCRIPTION			
CURRENT OWNERS ADDRESS	PARCEL SIZE/GRID COORD	TOTAL	SPECIAL DISTRICTS			
***** 76.07-1-32 *****						
33642 NYS Rte 3				76.07-1-32		BILL301026
76.07-1-32	210 1 Family Res		County Outside			681.65
Taylor Alan R	Carthage 226001	22,000	Town Wide			323.33
33642 NYS Rte 3	FRNT 109.00 DPTH 248.00	92,400	FD301 Great Bend Fire Dist		TO	163.15
Carthage, NY 13619	EAST-1052020 NRTH-1471658		Installment Fee			35.04
	DEED BOOK 2016 PG-9712					
	FULL MARKET VALUE	92,400				
TOTAL TAX ---						1,168.13**
	DATE #1	01/31/20	DATE #2	03/31/20	DATE #3	05/29/20
	AMT DUE	424.43	AMT DUE	389.37	AMT DUE	389.37
***** 76.07-1-33 *****						
33612 NYS Rte 3				76.07-1-33		BILL301027
76.07-1-33	210 1 Family Res		VET WAR CT 41121		6,000	
Grant Michael J	Carthage 226001	30,900	County Outside			1,017.31
Grant Elaine S	ACRES 1.36	149,900	Town Wide			503.54
PO Box 53	EAST-1051823 NRTH-1471661		FD301 Great Bend Fire Dist		TO	264.67
Great Bend, NY 13643	DEED BOOK 2004 PG-13864		Installment Fee			53.57
	FULL MARKET VALUE	149,900				
TOTAL TAX ---						1,785.52**
	DATE #1	01/31/20	DATE #2	03/31/20	DATE #3	05/29/20
	AMT DUE	648.75	AMT DUE	595.17	AMT DUE	595.17
***** 76.07-1-35.2 *****						
33954 Jackson II Rd				76.07-1-35.2		BILL301028
76.07-1-35.2	270 Mfg housing		County Outside			454.43
Gagnon Normand J	Carthage 226001	25,300	Town Wide			215.55
PO Box 355	FRNT 150.00 DPTH 175.00	61,600	FD301 Great Bend Fire Dist		TO	108.77
Evans Mills, NY 13637	EAST-1053875 NRTH-1471159		Installment Fee			23.36
	DEED BOOK 1771 PG-134					
	FULL MARKET VALUE	61,600				
TOTAL TAX ---						778.75**
	DATE #1	01/31/20	DATE #2	03/31/20	DATE #3	05/29/20
	AMT DUE	282.95	AMT DUE	259.58	AMT DUE	259.58
***** 76.07-1-35.31 *****						
34006 Jackson II Rd				76.07-1-35.31		BILL301029
76.07-1-35.31	210 1 Family Res		County Outside			987.06
Parobeck Jonathan L	Carthage 226001	30,500	Town Wide			468.19
Parobeck Suzanne	ACRES 1.20 BANK 810	133,800	FD301 Great Bend Fire Dist		TO	236.25
34006 Jackson II Rd	EAST-1054008 NRTH-1470870		Installment Fee			50.75
Carthage, NY 13619	DEED BOOK 2004 PG-3843					
	FULL MARKET VALUE	133,800				
TOTAL TAX ---						1,691.50**
	DATE #1	01/31/20	DATE #2	03/31/20	DATE #3	05/29/20
	AMT DUE	614.59	AMT DUE	563.83	AMT DUE	563.83

STATE OF NEW YORK
COUNTY - Jefferson
TOWN - Champion
SWIS - 223089

2020 TOWN TAX ROLL
TAXABLE SECTION OF THE ROLL - 1
TAX MAP NUMBER SEQUENCE
UNIFORM PERCENT OF VALUE IS 100.00

PAGE 286
VALUATION DATE-JUL 01, 2018
TAXABLE STATUS DATE-MAR 01, 2019

TAX MAP PARCEL NUMBER	PROPERTY LOCATION & CLASS	ASSESSMENT	EXEMPTION CODE	COUNTY	TOWN	TAX AMOUNT
CURRENT OWNERS NAME	SCHOOL DISTRICT	LAND	TAX DESCRIPTION			
CURRENT OWNERS ADDRESS	PARCEL SIZE/GRID COORD	TOTAL	SPECIAL DISTRICTS			
***** 76.07-1-35.32 *****						
25107/111 Pine Dr				76.07-1-35.32		BILL301030
76.07-1-35.32	280 Res Multiple		VET COM CT 41131	20,000	10,000	
Thorne Tina DB	Carthage 226001	31,900	County Outside	121,300		894.85
PO Box 127	FRNT 200.00 DPTH 150.00	141,300	Town Wide	131,300		459.45
Deferiet, NY 13628	BANK 822		FD301 Great Bend Fire Dist	141,300	TO	249.49
	EAST-1053786 NRTH-1470627		Installment Fee			48.11
	DEED BOOK 2004 PG-7320					
	FULL MARKET VALUE	141,300				
TOTAL TAX ---						1,603.79**
	DATE #1	01/31/20	DATE #2	03/31/20	DATE #3	05/29/20
	AMT DUE	582.72	AMT DUE	534.59	AMT DUE	534.59
***** 76.07-1-35.33 *****						
25103 Pine Dr				76.07-1-35.33		BILL301031
76.07-1-35.33	270 Mfg housing		County Outside	33,900		250.09
Wilder Edward W	Carthage 226001	24,900	Town Wide	33,900		118.62
25100 Pine Dr	FRNT 200.00 DPTH 150.00	33,900	FD301 Great Bend Fire Dist	33,900	TO	59.86
Carthage, NY 13619	EAST-1053653 NRTH-1470482		Installment Fee			12.86
	DEED BOOK 2009 PG-7252					
	FULL MARKET VALUE	33,900				
TOTAL TAX ---						428.57**
	DATE #1	01/31/20	DATE #2	03/31/20	DATE #3	05/29/20
	AMT DUE	155.73	AMT DUE	142.85	AMT DUE	142.85
***** 76.07-1-35.341 *****						
NYS Rte 3				76.07-1-35.341		BILL301032
76.07-1-35.341	311 Res vac land		County Outside	26,000		191.81
Marek Joseph R	Carthage 226001	26,000	Town Wide	26,000		90.98
Marek Amanda L	ACRES 20.08	26,000	FD301 Great Bend Fire Dist	26,000	TO	45.91
6799 Old State Rd	EAST-1053344 NRTH-1470962		Installment Fee			9.86
Natural Bridge, NY 13665	DEED BOOK 2015 PG-17677					
	FULL MARKET VALUE	26,000				
TOTAL TAX ---						328.70**
	DATE #1	01/31/20	DATE #2	03/31/20	DATE #3	05/29/20
	AMT DUE	119.44	AMT DUE	109.56	AMT DUE	109.56
***** 76.07-1-35.342 *****						
Pine Dr				76.07-1-35.342		BILL301033
76.07-1-35.342	311 Res vac land		County Outside	15,800		116.56
Hilton Franklin III	Carthage 226001	15,800	Town Wide	15,800		55.29
25108 Pine Dr	ACRES 1.01	15,800	FD301 Great Bend Fire Dist	15,800	TO	27.90
Carthage, NY 13619	EAST-1053520 NRTH-1470350		Installment Fee			5.99
	DEED BOOK 2008 PG-19292					
	FULL MARKET VALUE	15,800				
TOTAL TAX ---						199.75**
	DATE #1	01/31/20	DATE #2	03/31/20	DATE #3	05/29/20
	AMT DUE	72.58	AMT DUE	66.58	AMT DUE	66.58

TAX MAP PARCEL NUMBER	PROPERTY LOCATION & CLASS	ASSESSMENT	EXEMPTION CODE	COUNTY	TOWN	TAX AMOUNT
CURRENT OWNERS NAME	SCHOOL DISTRICT	LAND	TAX DESCRIPTION			
CURRENT OWNERS ADDRESS	PARCEL SIZE/GRID COORD	TOTAL	SPECIAL DISTRICTS			
***** 76.07-1-35.4 *****						
34022 Jackson II Rd						BILL301034
76.07-1-35.4	312 Vac w/imprv		County Outside	18,000		132.79
Tripp Shawn P	Carthage 226001	17,500	Town Wide	18,000		62.99
635 Co Rte 194	FRNT 100.00 DPTH 175.00	18,000	School Relevy			154.63
Copenhagen, NY 13626	EAST-1054185 NRTH-1470810		FD301 Great Bend Fire Dist	18,000	TO	31.78
	DEED BOOK 2005 PG-14362		Installment Fee			11.47
	FULL MARKET VALUE	18,000				
TOTAL TAX ---						382.19**
	DATE #1	01/31/20	DATE #2	03/31/20	DATE #3	05/29/20
	AMT DUE	138.88	AMT DUE	127.39	AMT DUE	127.39
***** 76.07-1-35.51 *****						
25158 Pine Dr						BILL301035
76.07-1-35.51	210 1 Family Res		County Outside	188,100		1,387.64
Yuhas James E	Carthage 226001	30,100	Town Wide	188,100		658.20
Yuhas Mary Ann	ACRES 1.85	188,100	FD301 Great Bend Fire Dist	188,100	TO	332.12
25158 Pine Dr	EAST-1054106 NRTH-1470541		Installment Fee			71.34
Carthage, NY 13619	FULL MARKET VALUE	188,100				
TOTAL TAX ---						2,377.96**
	DATE #1	01/31/20	DATE #2	03/31/20	DATE #3	05/29/20
	AMT DUE	864.00	AMT DUE	792.65	AMT DUE	792.65
***** 76.07-1-35.521 *****						
25110 Pine Dr						BILL301036
76.07-1-35.521	210 1 Family Res		County Outside	60,800		448.53
Matteson William M	Carthage 226001	31,200	Town Wide	60,800		212.75
Matteson Lorilei A	ACRES 1.48	60,800	FD301 Great Bend Fire Dist	60,800	TO	107.35
25110 Pine Dr	EAST-1053972 NRTH-1470374		Installment Fee			23.06
Carthage, NY 13619	DEED BOOK 2007 PG-19600					
	FULL MARKET VALUE	60,800				
TOTAL TAX ---						768.63**
	DATE #1	01/31/20	DATE #2	03/31/20	DATE #3	05/29/20
	AMT DUE	279.27	AMT DUE	256.21	AMT DUE	256.21
***** 76.07-1-35.522 *****						
25108 Pine Dr						BILL301037
76.07-1-35.522	210 1 Family Res		County Outside	55,600		410.17
Hilton Franklin III	Carthage 226001	9,900	Town Wide	55,600		194.56
25108 Pine Dr	FRNT 83.00 DPTH 60.00	55,600	FD301 Great Bend Fire Dist	55,600	TO	98.17
Carthage, NY 13619	BANK 810		Installment Fee			21.09
	EAST-1053844 NRTH-1470467					
	DEED BOOK 2007 PG-3694					
	FULL MARKET VALUE	55,600				
TOTAL TAX ---						702.90**
	DATE #1	01/31/20	DATE #2	03/31/20	DATE #3	05/29/20
	AMT DUE	255.39	AMT DUE	234.30	AMT DUE	234.30

STATE OF NEW YORK
 COUNTY - Jefferson
 TOWN - Champion
 SWIS - 223089

2 0 2 0 T O W N T A X R O L L
 T A X A B L E SECTION OF THE ROLL - 1
 TAX MAP NUMBER SEQUENCE
 UNIFORM PERCENT OF VALUE IS 100.00

PAGE 288
 VALUATION DATE-JUL 01, 2018
 TAXABLE STATUS DATE-MAR 01, 2019

TAX MAP PARCEL NUMBER	PROPERTY LOCATION & CLASS	ASSESSMENT	EXEMPTION CODE	COUNTY	TOWN	TAX AMOUNT
CURRENT OWNERS NAME	SCHOOL DISTRICT	LAND	TAX DESCRIPTION	TAXABLE VALUE		
CURRENT OWNERS ADDRESS	PARCEL SIZE/GRID COORD	TOTAL	SPECIAL DISTRICTS			
***** 76.07-1-35.53 *****						
25100 Pine Dr				76.07-1-35.53		BILL301038
76.07-1-35.53	210 1 Family Res		VET COM CT 41131	20,000	10,000	
Wilder Edward W Sr	Carthage 226001	30,100	County Outside	76,000		560.66
Wilder Marsha E	ACRES 1.84	96,000	Town Wide	86,000		300.93
25100 Pine Dr	EAST-1053801 NRTH-1470235		FD301 Great Bend Fire Dist	96,000	TO	169.50
Carthage, NY 13619	FULL MARKET VALUE	96,000	Installment Fee			30.93
TOTAL TAX ---						1,031.09**
	DATE #1	01/31/20	DATE #2	03/31/20	DATE #3	05/29/20
	AMT DUE	374.64	AMT DUE	343.69	AMT DUE	343.69
***** 76.07-1-36 *****						
33910 Jackson II Rd				76.07-1-36		BILL301039
76.07-1-36	210 1 Family Res		County Outside	113,400		836.57
Spoor David W	Carthage 226001	30,300	Town Wide	113,400		396.81
33910 Jackson II Rd	ACRES 1.10	113,400	FD301 Great Bend Fire Dist	113,400	TO	200.23
Carthage, NY 13619	EAST-1053627 NRTH-1471435		Installment Fee			43.01
	DEED BOOK 2019 PG-17633					
PRIOR OWNER ON 3/01/2019	FULL MARKET VALUE	113,400				
Wilson Sarah M						
TOTAL TAX ---						1,433.61**
	DATE #1	01/31/20	DATE #2	03/31/20	DATE #3	05/29/20
	AMT DUE	520.88	AMT DUE	477.87	AMT DUE	477.87
***** 76.07-1-37 *****						
33942 Jackson II Rd				76.07-1-37		BILL301040
76.07-1-37	270 Mfg housing		County Outside	36,000		265.58
Brotherton Gerald	Carthage 226001	23,500	Town Wide	36,000		125.97
Brotherton Beverly	FRNT 150.00 DPTH 180.00	36,000	School Relevy			309.25
33942 Jackson II Rd	EAST-1053777 NRTH-1471274		FD301 Great Bend Fire Dist	36,000	TO	63.56
Carthage, NY 13619	DEED BOOK 925 PG-00661		Installment Fee			22.93
	FULL MARKET VALUE	36,000				
TOTAL TAX ---						764.36**
	DATE #1	01/31/20	DATE #2	03/31/20	DATE #3	05/29/20
	AMT DUE	277.73	AMT DUE	254.78	AMT DUE	254.78
***** 76.07-1-38 *****						
33980 Jackson II Rd				76.07-1-38		BILL301041
76.07-1-38	210 1 Family Res		VET WAR CT 41121	12,000	6,000	
Covell Richard G	Carthage 226001	25,600	County Outside	139,300		1,027.64
Covell Maxine R	FRNT 150.00 DPTH 183.00	151,300	Town Wide	145,300		508.43
33980 Jackson II Rd	EAST-1053966 NRTH-1471038		FD301 Great Bend Fire Dist	151,300	TO	267.15
Carthage, NY 13619	FULL MARKET VALUE	151,300	Installment Fee			54.10
TOTAL TAX ---						1,803.22**
	DATE #1	01/31/20	DATE #2	03/31/20	DATE #3	05/29/20
	AMT DUE	655.18	AMT DUE	601.07	AMT DUE	601.07

STATE OF NEW YORK
COUNTY - Jefferson
TOWN - Champion
SWIS - 223089

2 0 2 0 T O W N T A X R O L L
T A X A B L E SECTION OF THE ROLL - 1
TAX MAP NUMBER SEQUENCE
UNIFORM PERCENT OF VALUE IS 100.00

PAGE 289
VALUATION DATE-JUL 01, 2018
TAXABLE STATUS DATE-MAR 01, 2019

TAX MAP PARCEL NUMBER	PROPERTY LOCATION & CLASS	ASSESSMENT	EXEMPTION CODE	COUNTY	TOWN	TAX AMOUNT
CURRENT OWNERS NAME	SCHOOL DISTRICT	LAND	TAX DESCRIPTION			
CURRENT OWNERS ADDRESS	PARCEL SIZE/GRID COORD	TOTAL	SPECIAL DISTRICTS			
***** 76.07-1-39 *****						
34059 Jackson II Rd						BILL301042
76.07-1-39	210 1 Family Res		VET COM CT 41131	20,000	10,000	
Chestnut David A	Carthage 226001	30,400	County Outside	183,600		1,354.44
34059 Jackson II Rd	ACRES 1.14	203,600	Town Wide	193,600		677.45
Carthage, NY 13619	EAST-1054363 NRTH-1470922		FD301 Great Bend Fire Dist	203,600	TO	359.49
	DEED BOOK 2007 PG-15437		Installment Fee			71.74
	FULL MARKET VALUE	203,600				
TOTAL TAX ---						2,391.38**
	DATE #1	01/31/20	DATE #2	03/31/20	DATE #3	05/29/20
	AMT DUE	868.88	AMT DUE	797.12	AMT DUE	797.12
***** 76.07-1-40 *****						
34060 Jackson II Rd						BILL301043
76.07-1-40	270 Mfg housing		County Outside	58,000		427.87
Eckelman Ellen	Carthage 226001	30,800	Town Wide	58,000		202.95
Eckelman Jane	ACRES 1.30	58,000	FD301 Great Bend Fire Dist	58,000	TO	102.41
34060 Jackson II Rd	EAST-1054283 NRTH-1470659		Installment Fee			22.00
Carthage, NY 13619	FULL MARKET VALUE	58,000				
TOTAL TAX ---						733.23**
	DATE #1	01/31/20	DATE #2	03/31/20	DATE #3	05/29/20
	AMT DUE	266.41	AMT DUE	244.41	AMT DUE	244.41
***** 76.07-1-41.1 *****						
34196 Jackson II Rd						BILL301044
76.07-1-41.1	240 Rural res		County Outside	204,100		1,505.67
Trudeau Andrew	Carthage 226001	38,900	Town Wide	204,100		714.19
Trudeau Jessica	ACRES 16.55 BANK 100	204,100	FD301 Great Bend Fire Dist	204,100	TO	360.37
PO Box 162	EAST-1054744 NRTH-1469793		Installment Fee			77.41
Great Bend, NY 13643	DEED BOOK 2007 PG-14917					
	FULL MARKET VALUE	204,100				
TOTAL TAX ---						2,580.23**
	DATE #1	01/31/20	DATE #2	03/31/20	DATE #3	05/29/20
	AMT DUE	937.50	AMT DUE	860.07	AMT DUE	860.07
***** 76.07-1-41.2 *****						
34086 Jackson II Rd						BILL301045
76.07-1-41.2	210 1 Family Res		VET COM CT 41131	20,000	10,000	
Kamide Christopher J	Carthage 226001	30,400	VET DIS CT 41141	40,000	20,000	
Kamide Sharon M	ACRES 1.14	233,600	County Outside	173,600		1,280.67
PO Box 232	EAST-1054434 NRTH-1470489		Town Wide	203,600		712.44
Deferiet, NY 13628	DEED BOOK 1218 PG-208		FD301 Great Bend Fire Dist	233,600	TO	412.46
	FULL MARKET VALUE	233,600	Installment Fee			72.17
TOTAL TAX ---						2,405.57**
	DATE #1	01/31/20	DATE #2	03/31/20	DATE #3	05/29/20
	AMT DUE	874.04	AMT DUE	801.85	AMT DUE	801.85

STATE OF NEW YORK
COUNTY - Jefferson
TOWN - Champion
SWIS - 223089

2020 TOWN TAX ROLL
TAXABLE SECTION OF THE ROLL - 1
TAX MAP NUMBER SEQUENCE
UNIFORM PERCENT OF VALUE IS 100.00

PAGE 290
VALUATION DATE-JUL 01, 2018
TAXABLE STATUS DATE-MAR 01, 2019

TAX MAP PARCEL NUMBER	PROPERTY LOCATION & CLASS	ASSESSMENT	EXEMPTION CODE	COUNTY	TOWN	TAX AMOUNT
CURRENT OWNERS NAME	SCHOOL DISTRICT	LAND	TAX DESCRIPTION			
CURRENT OWNERS ADDRESS	PARCEL SIZE/GRID COORD	TOTAL	SPECIAL DISTRICTS			
***** 76.07-1-41.3 *****						
34108 Jackson II Rd						BILL301046
76.07-1-41.3	210 1 Family Res		County Outside	103,700		765.01
Simmons Thomas	Carthage 226001	30,300	Town Wide	103,700		362.87
Simmons Colleen	ACRES 1.12	103,700	FD301 Great Bend Fire Dist	103,700 TO		183.10
34108 Jackson II Rd	EAST-1054567 NRTH-1470341		Installment Fee			39.33
Carthage, NY 13619	DEED BOOK 2019 PG-16884					
	FULL MARKET VALUE	103,700				
PRIOR OWNER ON 3/01/2019						
Larabee George A						
TOTAL TAX --- 1,310.98**						
	DATE #1 01/31/20	DATE #2 03/31/20	DATE #3 05/29/20			
	AMT DUE 476.33	AMT DUE 436.99	AMT DUE 436.99			
***** 76.07-1-41.4 *****						
34142 Jackson II Rd						BILL301047
76.07-1-41.4	210 1 Family Res		VET COM CT 41131	20,000	10,000	
Wehbe Michael M	Carthage 226001	30,300	County Outside	109,400		807.06
34142 Jackson II Rd	ACRES 1.12 BANK 810	129,400	Town Wide	119,400		417.81
Carthage, NY 13619	EAST-1054699 NRTH-1470192		FD301 Great Bend Fire Dist	129,400 TO		228.48
	DEED BOOK 2016 PG-14141		Installment Fee			43.60
	FULL MARKET VALUE	129,400				
TOTAL TAX --- 1,453.35**						
	DATE #1 01/31/20	DATE #2 03/31/20	DATE #3 05/29/20			
	AMT DUE 528.05	AMT DUE 484.45	AMT DUE 484.45			
***** 76.07-1-41.5 *****						
34266 Jackson II Rd						BILL301048
76.07-1-41.5	210 1 Family Res		County Outside	171,900		1,268.13
Turpin James T	Carthage 226001	33,400	Town Wide	171,900		601.51
34266 Jackson II Rd	ACRES 2.47 BANK 100	171,900	FD301 Great Bend Fire Dist	171,900 TO		303.52
Carthage, NY 13619	EAST-1055526 NRTH-1469086		Installment Fee			65.19
	DEED BOOK 2003 PG-12446					
	FULL MARKET VALUE	171,900				
TOTAL TAX --- 2,173.16**						
	DATE #1 01/31/20	DATE #2 03/31/20	DATE #3 05/29/20			
	AMT DUE 789.59	AMT DUE 724.38	AMT DUE 724.38			
***** 76.07-1-41.6 *****						
34212 Jackson II Rd						BILL301049
76.07-1-41.6	210 1 Family Res		County Outside	255,800		1,887.07
Turpin John	Carthage 226001	34,000	Town Wide	255,800		895.10
34212 Jackson II Rd	ACRES 2.76 BANK 100	255,800	FD301 Great Bend Fire Dist	255,800 TO		451.66
Carthage, NY 13619	EAST-1055378 NRTH-1469306		Installment Fee			97.01
	DEED BOOK 2010 PG-5743					
	FULL MARKET VALUE	255,800				
TOTAL TAX --- 3,233.83**						
	DATE #1 01/31/20	DATE #2 03/31/20	DATE #3 05/29/20			
	AMT DUE 1,174.96	AMT DUE 1,077.94	AMT DUE 1,077.94			

STATE OF NEW YORK
COUNTY - Jefferson
TOWN - Champion
SWIS - 223089

2020 TOWN TAX ROLL
TAXABLE SECTION OF THE ROLL - 1
TAX MAP NUMBER SEQUENCE
UNIFORM PERCENT OF VALUE IS 100.00

PAGE 291
VALUATION DATE-JUL 01, 2018
TAXABLE STATUS DATE-MAR 01, 2019

TAX MAP PARCEL NUMBER	PROPERTY LOCATION & CLASS	ASSESSMENT	EXEMPTION CODE	COUNTY	TOWN	TAX AMOUNT
CURRENT OWNERS NAME	SCHOOL DISTRICT	LAND	TAX DESCRIPTION			
CURRENT OWNERS ADDRESS	PARCEL SIZE/GRID COORD	TOTAL	SPECIAL DISTRICTS			
***** 76.07-1-42 *****						
34174	Jackson II Rd					BILL301050
76.07-1-42	312 Vac w/imprv		County Outside	29,500		217.63
Tyler Randy	Carthage 226001	26,500	Town Wide	29,500		103.23
Tyler Emma	FRNT 200.00 DPTH 200.00	29,500	School Relevy			253.41
PO Box 67	EAST-1054903 NRTH-1469973		FD301 Great Bend Fire Dist	29,500	TO	52.09
Great Bend, NY 13643	DEED BOOK 2017 PG-14765		Installment Fee			18.79
	FULL MARKET VALUE	29,500				
TOTAL TAX ---						626.36**
	DATE #1	01/31/20	DATE #2	03/31/20	DATE #3	05/29/20
	AMT DUE	227.59	AMT DUE	208.78	AMT DUE	208.78
***** 76.07-1-43.211 *****						
	Jackson II Rd					BILL301051
76.07-1-43.211	311 Res vac land		County Outside	15,700		115.82
Gaebel Jeffrey C	Carthage 226001	15,700	Town Wide	15,700		54.94
PO Box 117	Lot 9	15,700	FD301 Great Bend Fire Dist	15,700	TO	27.72
Deferiet, NY 13628	ACRES 1.24		Installment Fee			5.95
	EAST-1055500 NRTH-1469750					
	DEED BOOK 2007 PG-10932					
	FULL MARKET VALUE	15,700				
TOTAL TAX ---						198.48**
	DATE #1	01/31/20	DATE #2	03/31/20	DATE #3	05/29/20
	AMT DUE	72.11	AMT DUE	66.16	AMT DUE	66.16
***** 76.07-1-43.212 *****						
	Jackson II Rd					BILL301052
76.07-1-43.212	311 Res vac land		County Outside	15,500		114.35
Gaebel Jeffrey C	Carthage 226001	15,500	Town Wide	15,500		54.24
PO Box 17	Lot 10	15,500	FD301 Great Bend Fire Dist	15,500	TO	27.37
Deferiet, NY 13628	ACRES 1.15		Installment Fee			5.88
	EAST-1055600 NRTH-1469600					
	FULL MARKET VALUE	15,500				
TOTAL TAX ---						195.96**
	DATE #1	01/31/20	DATE #2	03/31/20	DATE #3	05/29/20
	AMT DUE	71.20	AMT DUE	65.32	AMT DUE	65.32
***** 76.07-1-43.213 *****						
	Jackson II Rd					BILL301053
76.07-1-43.213	210 1 Family Res		County Outside	153,300		1,130.92
Oliver Michael	Carthage 226001	30,200	Town Wide	153,300		536.43
34233 Jackson II Rd	Lot 11	153,300	FD301 Great Bend Fire Dist	153,300	TO	270.68
Carthage, NY 13619	ACRES 1.08		Installment Fee			58.14
	EAST-1055680 NRTH-1469420					
	DEED BOOK 2017 PG-10747					
	FULL MARKET VALUE	153,300				
TOTAL TAX ---						1,938.03**
	DATE #1	01/31/20	DATE #2	03/31/20	DATE #3	05/29/20
	AMT DUE	704.15	AMT DUE	646.01	AMT DUE	646.01

STATE OF NEW YORK
 COUNTY - Jefferson
 TOWN - Champion
 SWIS - 223089

2020 TOWN TAX ROLL
 TAXABLE SECTION OF THE ROLL - 1
 TAX MAP NUMBER SEQUENCE
 UNIFORM PERCENT OF VALUE IS 100.00

PAGE 292
 VALUATION DATE-JUL 01, 2018
 TAXABLE STATUS DATE-MAR 01, 2019

TAX MAP PARCEL NUMBER	PROPERTY LOCATION & CLASS	ASSESSMENT	EXEMPTION CODE	COUNTY	TOWN	TAX AMOUNT
CURRENT OWNERS NAME	SCHOOL DISTRICT	LAND	TAX DESCRIPTION			
CURRENT OWNERS ADDRESS	PARCEL SIZE/GRID COORD	TOTAL	SPECIAL DISTRICTS			
76.07-1-43.214	34261 Jackson II Rd			76.07-1-43.214		BILL301054
Oliver Michael	311 Res vac land		County Outside			29.51
34233 Jackson II Rd	Carthage 226001	4,000	Town Wide			14.00
Carthage, NY 13619	ACRES 1.28	4,000	FD301 Great Bend Fire Dist		TO	7.06
	EAST-1055800 NRTH-1469250		Installment Fee			1.52
	DEED BOOK 2017 PG-10747					
	FULL MARKET VALUE	4,000				
TOTAL TAX ---						50.57**
	DATE #1	01/31/20	DATE #2	03/31/20	DATE #3	05/29/20
	AMT DUE	18.39	AMT DUE	16.85	AMT DUE	16.85
76.07-1-43.22	34078 Wellington Cir			76.07-1-43.22		BILL301055
Gaebel Jeffrey C	210 1 Family Res		County Outside			2,456.59
Gaebel Ellen D	Carthage 226001	32,300	Town Wide			1,165.24
PO Box 17	Lot 1	333,000	FD301 Great Bend Fire Dist		TO	587.97
Deferiet, NY 13628	ACRES 1.91		Installment Fee			126.29
	EAST-1054750 NRTH-1470790					
	DEED BOOK 2011 PG-6133					
	FULL MARKET VALUE	333,000				
TOTAL TAX ---						4,209.80**
	DATE #1	01/31/20	DATE #2	03/31/20	DATE #3	05/29/20
	AMT DUE	1,529.57	AMT DUE	1,403.26	AMT DUE	1,403.26
76.07-1-43.23	Jackson II Rd			76.07-1-43.23		BILL301056
Gaebel Jeffrey C	310 Res Vac		County Outside			39.10
PO Box 17	Carthage 226001	5,300	Town Wide			18.55
Deferiet, NY 13628	residual to 43.22	5,300	FD301 Great Bend Fire Dist		TO	9.36
	ACRES 2.20		Installment Fee			2.01
	EAST-1054850 NRTH-1470660					
	FULL MARKET VALUE	5,300				
TOTAL TAX ---						67.01**
	DATE #1	01/31/20	DATE #2	03/31/20	DATE #3	05/29/20
	AMT DUE	24.36	AMT DUE	22.33	AMT DUE	22.33
76.07-1-43.24	34117 Jackson II Rd			76.07-1-43.24		BILL301057
Ulrich Richard	210 1 Family Res		County Outside			1,987.40
34117 Jackson II Rd	Carthage 226001	32,900	Town Wide			942.69
Carthage, NY 13619	Lot 3	269,400	FD301 Great Bend Fire Dist		TO	475.67
	ACRES 2.19		Installment Fee			102.17
	EAST-1054950 NRTH-1470540					
	DEED BOOK 2008 PG-10820					
	FULL MARKET VALUE	269,400				
TOTAL TAX ---						3,405.76**
	DATE #1	01/31/20	DATE #2	03/31/20	DATE #3	05/29/20
	AMT DUE	1,237.43	AMT DUE	1,135.25	AMT DUE	1,135.25

STATE OF NEW YORK
COUNTY - Jefferson
TOWN - Champion
SWIS - 223089

2 0 2 0 T O W N T A X R O L L
T A X A B L E SECTION OF THE ROLL - 1
TAX MAP NUMBER SEQUENCE
UNIFORM PERCENT OF VALUE IS 100.00

PAGE 293
VALUATION DATE-JUL 01, 2018
TAXABLE STATUS DATE-MAR 01, 2019

TAX MAP PARCEL NUMBER	PROPERTY LOCATION & CLASS	ASSESSMENT	EXEMPTION CODE	COUNTY	TOWN	TAX AMOUNT
CURRENT OWNERS NAME	SCHOOL DISTRICT	LAND	TAX DESCRIPTION			
CURRENT OWNERS ADDRESS	PARCEL SIZE/GRID COORD	TOTAL	SPECIAL DISTRICTS			
***** 76.07-1-43.25 *****						
76.07-1-43.25	Jackson II Rd					BILL301058
Ulrich Richard	311 Res vac land		County Outside	17,600		129.84
Bryant-Ulrich Jennifer	Carthage 226001	17,600	Town Wide	17,600		61.59
34117 Jackson II Rd	Lot 4	17,600	FD301 Great Bend Fire Dist	17,600	TO	31.08
Carthage, NY 13619	ACRES 1.88		Installment Fee			6.68
	EAST-1055030 NRTH-1470430					
	DEED BOOK 2010 PG-8567					
	FULL MARKET VALUE	17,600				
TOTAL TAX ---						222.51**
	DATE #1	01/31/20	DATE #2	03/31/20	DATE #3	05/29/20
	AMT DUE	80.85	AMT DUE	74.17	AMT DUE	74.17
***** 76.07-1-43.26 *****						
76.07-1-43.26	Jackson II Rd					BILL301059
Mountain River Properties LLC	311 Res vac land		County Outside	17,400		128.36
PO Box 158	Carthage 226001	17,400	Town Wide	17,400		60.89
Croghan, NY 13327	Lot 5	17,400	FD301 Great Bend Fire Dist	17,400	TO	30.72
	ACRES 1.60		Installment Fee			6.60
	EAST-1055120 NRTH-1470300					
	DEED BOOK 2011 PG-6166					
	FULL MARKET VALUE	17,400				
TOTAL TAX ---						219.97**
	DATE #1	01/31/20	DATE #2	03/31/20	DATE #3	05/29/20
	AMT DUE	79.93	AMT DUE	73.32	AMT DUE	73.32
***** 76.07-1-43.27 *****						
76.07-1-43.27	34167 Jackson II Rd					BILL301060
Barror Dana R	210 1 Family Res		VET COM CT 41131	20,000	10,000	
34167 Jackson II Rd	Carthage 226001	31,000	VET DIS CT 41141	40,000	20,000	
Carthage, NY 13619	Riverview Estate Lot 6 Su	250,100	County Outside	190,100		1,402.39
	ACRES 1.40 BANK 550		Town Wide	220,100		770.18
	EAST-1055180 NRTH-1470150		FD301 Great Bend Fire Dist	250,100	TO	441.59
	DEED BOOK 2018 PG-6225		Installment Fee			78.42
	FULL MARKET VALUE	250,100				
TOTAL TAX ---						2,614.16**
	DATE #1	01/31/20	DATE #2	03/31/20	DATE #3	05/29/20
	AMT DUE	949.82	AMT DUE	871.38	AMT DUE	871.38
***** 76.07-1-43.28 *****						
76.07-1-43.28	34183 Jackson II Rd					BILL301061
Gaebel Jeffrey C	311 Res vac land		County Outside	15,200		112.13
PO Box 17	Carthage 226001	15,200	Town Wide	15,200		53.19
Deferiet, NY 13628	Lot 7	15,200	FD301 Great Bend Fire Dist	15,200	TO	26.84
	ACRES 1.07		Installment Fee			5.76
	EAST-1055280 NRTH-1470050					
	FULL MARKET VALUE	15,200				
TOTAL TAX ---						192.16**
	DATE #1	01/31/20	DATE #2	03/31/20	DATE #3	05/29/20
	AMT DUE	69.82	AMT DUE	64.05	AMT DUE	64.05

STATE OF NEW YORK
COUNTY - Jefferson
TOWN - Champion
SWIS - 223089

2020 TOWN TAX ROLL
TAXABLE SECTION OF THE ROLL - 1
TAX MAP NUMBER SEQUENCE
UNIFORM PERCENT OF VALUE IS 100.00

PAGE 294
VALUATION DATE-JUL 01, 2018
TAXABLE STATUS DATE-MAR 01, 2019

TAX MAP PARCEL NUMBER	PROPERTY LOCATION & CLASS	ASSESSMENT	EXEMPTION CODE	COUNTY	TOWN	TAX AMOUNT	
CURRENT OWNERS NAME	SCHOOL DISTRICT	LAND	TAX DESCRIPTION				
CURRENT OWNERS ADDRESS	PARCEL SIZE/GRID COORD	TOTAL	SPECIAL DISTRICTS				
***** 76.07-1-43.29 *****							
34201 Jackson II Rd						BILL301062	
76.07-1-43.29	210 1 Family Res		County Outside	280,800		2,071.50	
Hines Govi Paul	Carthage 226001	30,500	Town Wide	280,800		982.58	
Diehl Tiffany L	Lot 8	280,800	FD301 Great Bend Fire Dist	280,800	TO	495.80	
34201 Jackson II Rd	ACRES 1.18 BANK 810		Installment Fee			106.50	
Carthage, NY 13619	EAST-1055390 NRTH-1469900						
	DEED BOOK 2018 PG-4319						
	FULL MARKET VALUE	280,800					
			TOTAL TAX ---			3,549.88**	
		DATE #1	01/31/20	DATE #2	03/31/20	DATE #3	05/29/20
		AMT DUE	1,289.80	AMT DUE	1,183.29	AMT DUE	1,183.29
***** 76.07-1-44.112 *****							
34511 Jackson II Rd						BILL301063	
76.07-1-44.112	270 Mfg housing		County Outside	51,700		381.40	
Cobb Daniel	Carthage 226001	36,300	Town Wide	51,700		180.91	
Cobb Julie	ACRES 4.31	51,700	FD301 Great Bend Fire Dist	51,700	TO	91.29	
34610 Jackson II Rd	EAST-1057027 NRTH-1468486		Installment Fee			19.61	
Carthage, NY 13619	DEED BOOK 2011 PG-18062						
	FULL MARKET VALUE	51,700					
			TOTAL TAX ---			653.60**	
		DATE #1	01/31/20	DATE #2	03/31/20	DATE #3	05/29/20
		AMT DUE	237.49	AMT DUE	217.86	AMT DUE	217.86
***** 76.07-1-44.12 *****							
34463 Jackson II Rd						BILL301064	
76.07-1-44.12	210 1 Family Res		County Outside	99,700		735.50	
Null Staci L	Carthage 226001	29,500	Town Wide	99,700		348.87	
34463 Jackson II Rd	FRNT 200.00 DPTH 200.00	99,700	FD301 Great Bend Fire Dist	99,700	TO	176.04	
Carthage, NY 13619	BANK 100		Installment Fee			37.81	
	EAST-1056805 NRTH-1468388						
	DEED BOOK 2011 PG-2587						
	FULL MARKET VALUE	99,700					
			TOTAL TAX ---			1,260.41**	
		DATE #1	01/31/20	DATE #2	03/31/20	DATE #3	05/29/20
		AMT DUE	457.96	AMT DUE	420.13	AMT DUE	420.13
***** 76.07-1-44.13 *****							
Jackson II Rd						BILL301065	
76.07-1-44.13	311 Res vac land		County Outside	16,300		120.25	
King Zachary R	Carthage 226001	16,300	Town Wide	16,300		57.04	
King Caroline M	ACRES 1.15	16,300	School Relevy			140.03	
34447 Jackson II Rd	EAST-1056465 NRTH-1468508		FD301 Great Bend Fire Dist	16,300	TO	28.78	
Carthage, NY 13619	DEED BOOK 2013 PG-2492		Installment Fee			10.38	
	FULL MARKET VALUE	16,300					
			TOTAL TAX ---			346.10**	
		DATE #1	01/31/20	DATE #2	03/31/20	DATE #3	05/29/20
		AMT DUE	125.76	AMT DUE	115.36	AMT DUE	115.36

STATE OF NEW YORK
 COUNTY - Jefferson
 TOWN - Champion
 SWIS - 223089

2020 TOWN TAX ROLL
 TAXABLE SECTION OF THE ROLL - 1
 TAX MAP NUMBER SEQUENCE
 UNIFORM PERCENT OF VALUE IS 100.00

PAGE 295
 VALUATION DATE-JUL 01, 2018
 TAXABLE STATUS DATE-MAR 01, 2019

TAX MAP PARCEL NUMBER	PROPERTY LOCATION & CLASS	ASSESSMENT	EXEMPTION CODE	COUNTY	TOWN	TAX AMOUNT
CURRENT OWNERS NAME	SCHOOL DISTRICT	LAND	TAX DESCRIPTION			
CURRENT OWNERS ADDRESS	PARCEL SIZE/GRID COORD	TOTAL	SPECIAL DISTRICTS			
***** 76.07-1-44.14 *****						
34447	Jackson II Rd			76.07-1-44.14		BILL301066
76.07-1-44.14	210 1 Family Res		County Outside			1,448.87
King Zachary R	Carthage 226001	26,300	Town Wide			687.24
King Caroline M	FRNT 150.00 DPTH 200.00	196,400	FD301 Great Bend Fire Dist		TO	346.78
34447 Jackson II Rd	BANK 810		Installment Fee			74.49
Carthage, NY 13619	EAST-1056642 NRTH-1468448					
	DEED BOOK 2013 PG-2491					
	FULL MARKET VALUE	196,400				
TOTAL TAX ---						2,482.89**
	DATE #1	01/31/20	DATE #2	03/31/20	DATE #3	05/29/20
	AMT DUE	902.12	AMT DUE	827.63	AMT DUE	827.63
***** 76.07-1-44.15 *****						
34564	Jackson II Rd			76.07-1-44.15		BILL301067
76.07-1-44.15	311 Res vac land		County Outside			116.56
Tripp Shawn P	Carthage 226001	15,800	Town Wide			55.29
Tripp Shawn Jr	ACRES 1.33	15,800	School Relevy			135.73
635 Co Rte 194	EAST-1057168 NRTH-1467904		FD301 Great Bend Fire Dist		TO	27.90
Copenhagen, NY 13626	DEED BOOK 2011 PG-16470		Installment Fee			10.06
	FULL MARKET VALUE	15,800				
TOTAL TAX ---						335.48**
	DATE #1	01/31/20	DATE #2	03/31/20	DATE #3	05/29/20
	AMT DUE	121.90	AMT DUE	111.82	AMT DUE	111.82
***** 76.07-1-44.16 *****						
34610	Jackson II Rd			76.07-1-44.16		BILL301068
76.07-1-44.16	210 1 Family Res		County Outside			1,408.30
Cobb Daniel	Carthage 226001	36,600	Town Wide			668.00
Cobb Julie	ACRES 4.56	190,900	FD301 Great Bend Fire Dist		TO	337.07
34610 Jackson II Rd	EAST-1057594 NRTH-1467679		Installment Fee			72.40
Carthage, NY 13619	DEED BOOK 1035 PG-00065					
	FULL MARKET VALUE	190,900				
TOTAL TAX ---						2,413.37**
	DATE #1	01/31/20	DATE #2	03/31/20	DATE #3	05/29/20
	AMT DUE	876.87	AMT DUE	804.45	AMT DUE	804.45
***** 76.07-1-44.17 *****						
34565	Jackson II Rd			76.07-1-44.17		BILL301069
76.07-1-44.17	210 1 Family Res		County Outside			497.96
Sheehan Michael P	Carthage 226001	36,200	Town Wide			236.20
Sheehan Robert K	ACRES 4.18 BANK 100	67,500	FD301 Great Bend Fire Dist		TO	119.18
1301 N Foote Ave	EAST-1057352 NRTH-1468393		Installment Fee			25.60
Colorado Springs, CO 80909	DEED BOOK 2016 PG-9293					
	FULL MARKET VALUE	67,500				
TOTAL TAX ---						853.34**
	DATE #1	01/31/20	DATE #2	03/31/20	DATE #3	05/29/20
	AMT DUE	310.06	AMT DUE	284.44	AMT DUE	284.44

PRIOR OWNER ON 3/01/2019
 Sheehan Michael P

STATE OF NEW YORK
COUNTY - Jefferson
TOWN - Champion
SWIS - 223089

2 0 2 0 T O W N T A X R O L L
T A X A B L E SECTION OF THE ROLL - 1
TAX MAP NUMBER SEQUENCE
UNIFORM PERCENT OF VALUE IS 100.00

PAGE 296
VALUATION DATE-JUL 01, 2018
TAXABLE STATUS DATE-MAR 01, 2019

TAX MAP PARCEL NUMBER	PROPERTY LOCATION & CLASS	ASSESSMENT	EXEMPTION CODE	COUNTY	TOWN	TAX AMOUNT
CURRENT OWNERS NAME	SCHOOL DISTRICT	LAND	TAX DESCRIPTION			
CURRENT OWNERS ADDRESS	PARCEL SIZE/GRID COORD	TOTAL	SPECIAL DISTRICTS			
***** 76.07-1-44.18 *****						
76.07-1-44.18	Jackson II Rd					BILL301070
Main William C	311 Res vac land		County Outside	19,400		143.12
34363 Jackson II Rd	Carthage 226001	19,400	Town Wide	19,400		67.88
Carthage, NY 13619	ACRES 2.70	19,400	FD301 Great Bend Fire Dist	19,400	TO	34.25
	EAST-1056062 NRTH-1469067		Installment Fee			7.36
	DEED BOOK 2004 PG-6173					
	FULL MARKET VALUE	19,400				
TOTAL TAX ---						245.25**
	DATE #1	01/31/20	DATE #2	03/31/20	DATE #3	05/29/20
	AMT DUE	89.11	AMT DUE	81.75	AMT DUE	81.75
***** 76.07-1-44.19 *****						
76.07-1-44.19	NE of Jackson II Rd					BILL301071
Main William C	311 Res vac land		County Outside	4,000		29.51
Sandra S	Carthage 226001	4,000	Town Wide	4,000		14.00
34363 Jackson II Rd	Black River	4,000	FD301 Great Bend Fire Dist	4,000	TO	7.06
Carthage, NY 13619	ACRES 4.80		Installment Fee			1.52
	EAST-1056484 NRTH-1468790					
	FULL MARKET VALUE	4,000				
TOTAL TAX ---						50.57**
	DATE #1	01/31/20	DATE #2	03/31/20	DATE #3	05/29/20
	AMT DUE	18.39	AMT DUE	16.85	AMT DUE	16.85
***** 76.07-1-44.3 *****						
76.07-1-44.3	34363 Jackson II Rd					BILL301072
Main Sandra S	270 Mfg housing		VET COM CT 41131	15,950	10,000	
Main William C	Carthage 226001	31,300	County Outside	47,850		353.00
34363 Jackson II Rd	ACRES 1.50 BANK 100	63,800	Town Wide	53,800		188.26
Carthage, NY 13619	EAST-1056135 NRTH-1468747		FD301 Great Bend Fire Dist	63,800	TO	112.65
	DEED BOOK 1369 PG-65		Installment Fee			19.62
	FULL MARKET VALUE	63,800				
TOTAL TAX ---						653.91**
	DATE #1	01/31/20	DATE #2	03/31/20	DATE #3	05/29/20
	AMT DUE	237.59	AMT DUE	217.97	AMT DUE	217.97
***** 76.07-1-44.4 *****						
76.07-1-44.4	34388 Jackson II Rd					BILL301073
Sech Donald C	270 Mfg housing		County Outside	46,400		342.30
34388 Jackson II Rd	Carthage 226001	30,100	Town Wide	46,400		162.36
Carthage, NY 13619	ACRES 2.31	46,400	School Relevy			146.86
	EAST-1056158 NRTH-1468343		FD301 Great Bend Fire Dist	46,400	TO	81.93
	DEED BOOK 954 PG-00088		Installment Fee			22.00
	FULL MARKET VALUE	46,400				
TOTAL TAX ---						733.45**
	DATE #1	01/31/20	DATE #2	03/31/20	DATE #3	05/29/20
	AMT DUE	266.49	AMT DUE	244.48	AMT DUE	244.48

STATE OF NEW YORK
COUNTY - Jefferson
TOWN - Champion
SWIS - 223089

2 0 2 0 T O W N T A X R O L L
T A X A B L E SECTION OF THE ROLL - 1
TAX MAP NUMBER SEQUENCE
UNIFORM PERCENT OF VALUE IS 100.00

PAGE 297
VALUATION DATE-JUL 01, 2018
TAXABLE STATUS DATE-MAR 01, 2019

TAX MAP PARCEL NUMBER	PROPERTY LOCATION & CLASS	ASSESSMENT	EXEMPTION CODE	COUNTY	TOWN	TAX AMOUNT
CURRENT OWNERS NAME	SCHOOL DISTRICT	LAND	TAX DESCRIPTION			
CURRENT OWNERS ADDRESS	PARCEL SIZE/GRID COORD	TOTAL	SPECIAL DISTRICTS			
***** 76.07-1-44.5 *****						
34369 Jackson II Rd						BILL301074
76.07-1-44.5	210 1 Family Res		County Outside	53,400		393.94
Rivers Troy A	Carthage 226001	28,200	Town Wide	53,400		186.86
34369 Jackson II Rd	FRNT 190.00 DPTH 185.00	53,400	School Relevy			67.63
Carthage, NY 13619	EAST-1056289 NRTH-1468586		FD301 Great Bend Fire Dist	53,400	TO	94.29
	DEED BOOK 2010 PG-978		Installment Fee			22.28
	FULL MARKET VALUE	53,400				
TOTAL TAX ---						742.72**
	DATE #1	01/31/20	DATE #2	03/31/20	DATE #3	05/29/20
	AMT DUE	269.86	AMT DUE	247.57	AMT DUE	247.57
***** 76.07-1-44.61 *****						
34454 Jackson II Rd						BILL301075
76.07-1-44.61	280 Res Multiple		VET WAR CT 41121	12,000	6,000	
Oconnor David C	Carthage 226001	53,200	County Outside	256,600		1,892.97
34454 Jackson II Rd	Lf Us SA Oconnor	268,600	Town Wide	262,600		918.89
Carthage, NY 13619	ACRES 7.23		FD301 Great Bend Fire Dist	268,600	TO	474.26
	EAST-1056611 NRTH-1468062		Installment Fee			98.58
	DEED BOOK 2003 PG-19963					
	FULL MARKET VALUE	268,600				
TOTAL TAX ---						3,286.12**
	DATE #1	01/31/20	DATE #2	03/31/20	DATE #3	05/29/20
	AMT DUE	1,193.96	AMT DUE	1,095.37	AMT DUE	1,095.37
***** 76.07-1-44.62 *****						
34550 Jackson II Rd						BILL301076
76.07-1-44.62	210 1 Family Res		County Outside	161,900		1,194.36
Beyor James A	Carthage 226001	33,800	Town Wide	161,900		566.52
Beyor Lisa L	ACRES 2.67 BANK 550	161,900	FD301 Great Bend Fire Dist	161,900	TO	285.86
34436 Jackson II Rd	EAST-1057071 NRTH-1467828		Installment Fee			61.40
Carthage, NY 13619	DEED BOOK 2004 PG-18999					
	FULL MARKET VALUE	161,900				
TOTAL TAX ---						2,046.74**
	DATE #1	01/31/20	DATE #2	03/31/20	DATE #3	05/29/20
	AMT DUE	743.66	AMT DUE	682.24	AMT DUE	682.24
***** 76.07-1-44.7 *****						
34615 Jackson II Rd						BILL301077
76.07-1-44.7	210 1 Family Res		County Outside	198,400		1,463.62
Woodhouse Jeremy J	Carthage 226001	35,700	Town Wide	198,400		694.24
PO Box 273	ACRES 3.78	198,400	FD301 Great Bend Fire Dist	198,400	TO	350.31
Great Bend, NY 13643	EAST-1057604 NRTH-1468284		Installment Fee			75.25
	DEED BOOK 2006 PG-15406					
	FULL MARKET VALUE	198,400				
TOTAL TAX ---						2,508.17**
	DATE #1	01/31/20	DATE #2	03/31/20	DATE #3	05/29/20
	AMT DUE	911.32	AMT DUE	836.05	AMT DUE	836.05

STATE OF NEW YORK
 COUNTY - Jefferson
 TOWN - Champion
 SWIS - 223089

2020 TOWN TAX ROLL
 TAXABLE SECTION OF THE ROLL - 1
 TAX MAP NUMBER SEQUENCE
 UNIFORM PERCENT OF VALUE IS 100.00

PAGE 298
 VALUATION DATE-JUL 01, 2018
 TAXABLE STATUS DATE-MAR 01, 2019

TAX MAP PARCEL NUMBER	PROPERTY LOCATION & CLASS	ASSESSMENT	EXEMPTION CODE	COUNTY	TOWN	TAX AMOUNT
CURRENT OWNERS NAME	SCHOOL DISTRICT	LAND	TAX DESCRIPTION			
CURRENT OWNERS ADDRESS	PARCEL SIZE/GRID COORD	TOTAL	SPECIAL DISTRICTS			
76.07-1-44.8	Jackson II Rd 311 Res vac land		County Outside	76.07-1-44.8		BILL301078
Sech Donald C	Carthage 226001	7,700	Town Wide			56.80
34388 Jackson II Rd	ACRES 1.12	7,700	School Relevy			26.94
Carthage, NY 13619	EAST-1055949 NRTH-1468551		FD301 Great Bend Fire Dist			66.14
	DEED BOOK 915 PG-00100		Installment Fee			13.60
	FULL MARKET VALUE	7,700				4.90
TOTAL TAX ---						163.48**
	DATE #1	01/31/20	DATE #2	03/31/20	DATE #3	05/29/20
	AMT DUE	59.40	AMT DUE	54.49	AMT DUE	54.49
76.07-1-44.9	34568 Jackson II Rd 210 1 Family Res		VET WAR CT 41121	76.07-1-44.9		BILL301079
Servedio Carl D	Carthage 226001	31,300	VET COM CT 41131			6,000
PO Box 178	ACRES 1.53	147,800	VET DIS CT 41141			10,000
Great Bend, NY 13643	EAST-1057338 NRTH-1467857		County Outside			22,170
	DEED BOOK 1556 PG-205		Town Wide			93,630
	FULL MARKET VALUE	147,800	FD301 Great Bend Fire Dist			111,800
			Installment Fee			260.97
TOTAL TAX ---						1,342.90**
	DATE #1	01/31/20	DATE #2	03/31/20	DATE #3	05/29/20
	AMT DUE	487.93	AMT DUE	447.63	AMT DUE	447.63
76.07-1-45	SW of Jackson II Rd 323 Vacant rural		County Outside	76.07-1-45		BILL301080
Slate Sharon	Carthage 226001	1,000	Town Wide			1,000
c/o William Main	ACRES 7.00	1,000	FD301 Great Bend Fire Dist			1,000
34363 Jackson II Rd	EAST-1055579 NRTH-1468384		Installment Fee			
Carthage, NY 13619	FULL MARKET VALUE	1,000				.38
TOTAL TAX ---						12.65**
	DATE #1	01/31/20	DATE #2	03/31/20	DATE #3	05/29/20
	AMT DUE	4.61	AMT DUE	4.21	AMT DUE	4.21
76.07-1-46	Jackson II Rd 323 Vacant rural		County Outside	76.07-1-46		BILL301081
Champion International Corp	Carthage 226001	1,000	Town Wide			1,000
Attn: International Paper	ACRES 0.50	1,000	FD301 Great Bend Fire Dist			1,000
PO Box 2118	EAST-1055861 NRTH-1469022		Installment Fee			
Memphis, TN 38101	DEED BOOK 1677 PG-189					.38
	FULL MARKET VALUE	1,000				
TOTAL TAX ---						12.65**
	DATE #1	01/31/20	DATE #2	03/31/20	DATE #3	05/29/20
	AMT DUE	4.61	AMT DUE	4.21	AMT DUE	4.21

STATE OF NEW YORK
COUNTY - Jefferson
TOWN - Champion
SWIS - 223089

2 0 2 0 T O W N T A X R O L L
T A X A B L E SECTION OF THE ROLL - 1
TAX MAP NUMBER SEQUENCE
UNIFORM PERCENT OF VALUE IS 100.00

PAGE 299
VALUATION DATE-JUL 01, 2018
TAXABLE STATUS DATE-MAR 01, 2019

TAX MAP PARCEL NUMBER	PROPERTY LOCATION & CLASS	ASSESSMENT	EXEMPTION CODE	COUNTY	TOWN	TAX AMOUNT
CURRENT OWNERS NAME	SCHOOL DISTRICT	LAND	TAX DESCRIPTION			
CURRENT OWNERS ADDRESS	PARCEL SIZE/GRID COORD	TOTAL	SPECIAL DISTRICTS			
***** 76.07-1-47.2 *****						
34298	Jackson II Rd					BILL301082
76.07-1-47.2	210 1 Family Res		County Outside	90,100		664.68
Morgan Gail M	Carthage 226001	21,000	Town Wide	90,100		315.28
PO Box 312	FRNT 100.00 DPTH 308.00	90,100	FD301 Great Bend Fire Dist	90,100	TO	159.09
Great Bend, NY 13643	EAST-1055652 NRTH-1468926		Installment Fee			34.17
	DEED BOOK 2011 PG-3271					
	FULL MARKET VALUE	90,100				
TOTAL TAX ---						1,139.05**
	DATE #1	01/31/20	DATE #2	03/31/20	DATE #3	05/29/20
	AMT DUE	413.86	AMT DUE	379.68	AMT DUE	379.68
***** 76.07-1-47.31 *****						
34308	Jackson II Rd					BILL301083
76.07-1-47.31	270 Mfg housing		County Outside	45,900		338.61
Burke Lynn	Carthage 226001	31,500	Town Wide	45,900		160.61
Burke Karen	ACRES 1.70	45,900	FD301 Great Bend Fire Dist	45,900	TO	81.04
34308 Jackson II Rd	EAST-1055752 NRTH-1468767		Installment Fee			17.41
Carthage, NY 13619	DEED BOOK 1033 PG-00050					
	FULL MARKET VALUE	45,900				
TOTAL TAX ---						580.26**
	DATE #1	01/31/20	DATE #2	03/31/20	DATE #3	05/29/20
	AMT DUE	210.83	AMT DUE	193.42	AMT DUE	193.42
***** 76.07-1-47.32 *****						
34308	Jackson II Rd					BILL301084
76.07-1-47.32	311 Res vac land		County Outside	200		1.48
Burke Lynn	Carthage 226001	200	Town Wide	200		0.70
Burke Karen	ACRES 0.02	200	FD301 Great Bend Fire Dist	200	TO	.35
34308 Jackson II Rd	EAST-1055941 NRTH-1468717		Installment Fee			.08
Carthage, NY 13619	FULL MARKET VALUE	200				
TOTAL TAX ---						2.53**
	DATE #1	01/31/20	DATE #2	03/31/20	DATE #3	05/29/20
	AMT DUE	0.93	AMT DUE	0.84	AMT DUE	0.84
***** 76.12-1-2.1 *****						
34703	Jackson II Rd					BILL301085
76.12-1-2.1	210 1 Family Res		VET WAR CT 41121	12,000	6,000	
Wennerstrom Victor	Carthage 226001	46,500	County Outside	282,500		2,084.04
Wennerstrom Karen L	On Black River	294,500	Town Wide	288,500		1,009.52
PO Box 336	ACRES 1.60		FD301 Great Bend Fire Dist	294,500	TO	519.99
Great Bend, NY 13643	EAST-1058108 NRTH-1468055		Installment Fee			108.41
	DEED BOOK 1219 PG-148					
	FULL MARKET VALUE	294,500				
TOTAL TAX ---						3,613.55**
	DATE #1	01/31/20	DATE #2	03/31/20	DATE #3	05/29/20
	AMT DUE	1,312.94	AMT DUE	1,204.51	AMT DUE	1,204.51

TAX MAP PARCEL NUMBER	PROPERTY LOCATION & CLASS	ASSESSMENT	EXEMPTION CODE	COUNTY	TOWN	TAX AMOUNT
CURRENT OWNERS NAME	SCHOOL DISTRICT	LAND	TAX DESCRIPTION			
CURRENT OWNERS ADDRESS	PARCEL SIZE/GRID COORD	TOTAL	SPECIAL DISTRICTS			
76.12-1-2.21	34885 Jackson II Rd 210 1 Family Res		County Outside	76.12-1-2.21		BILL301086
Bousman Neil S	Carthage 226001	50,100	Town Wide			1,563.95
Bousman Deborah	ACRES 3.42	212,000	FD301 Great Bend Fire Dist			741.83
34885 Jackson II Rd	EAST-1059076 NRTH-1467214		Installment Fee			374.32
Carthage, NY 13619	DEED BOOK 2015 PG-4071					80.40
	FULL MARKET VALUE	212,000				
TOTAL TAX ---						2,680.10**
	DATE #1	01/31/20	DATE #2	03/31/20	DATE #3	05/29/20
	AMT DUE	973.78	AMT DUE	893.36	AMT DUE	893.36
76.12-1-2.22	34765 Jackson II Rd 210 1 Family Res		County Outside	76.12-1-2.22		BILL301087
Jones Jason Russell	Carthage 226001	49,400	Town Wide			2,503.06
Jones Diane Keating	ACRES 2.97 BANK 550	339,300	FD301 Great Bend Fire Dist			1,187.28
34765 Jackson II Rd	EAST-1058427 NRTH-1467814		Installment Fee			599.09
Carthage, NY 13619	DEED BOOK 2018 PG-15761					128.68
	FULL MARKET VALUE	339,300				
TOTAL TAX ---						4,289.43**
	DATE #1	01/31/20	DATE #2	03/31/20	DATE #3	05/29/20
	AMT DUE	1,558.49	AMT DUE	1,429.81	AMT DUE	1,429.81
76.12-1-2.23	34803 Jackson II Rd 210 1 Family Res		VET COM CT 41131	76.12-1-2.23		BILL301088
Fernandez Eric A	Carthage 226001	48,500	VET DIS CT 41141		10,000	
Fernandez Karma A	ACRES 2.48 BANK 810	279,000	County Outside		20,000	1,615.59
34803 Jackson II Rd	EAST-1058625 NRTH-1467618		Town Wide			871.30
Carthage, NY 13619	DEED BOOK 2015 PG-9925		FD301 Great Bend Fire Dist			492.62
	FULL MARKET VALUE	279,000	Installment Fee			89.39
TOTAL TAX ---						2,979.51**
	DATE #1	01/31/20	DATE #2	03/31/20	DATE #3	05/29/20
	AMT DUE	1,082.56	AMT DUE	993.17	AMT DUE	993.17
76.12-1-2.24	34851 Jackson II Rd 210 1 Family Res		County Outside	76.12-1-2.24		BILL301089
Metzger Frederick G	Carthage 226001	49,200	Town Wide			1,399.44
Metzger Christine	ACRES 2.87	189,700	FD301 Great Bend Fire Dist			663.80
34851 Jackson II Rd	EAST-1058835 NRTH-1467439		Installment Fee			334.95
Carthage, NY 13619	DEED BOOK 1585 PG-14					71.95
	FULL MARKET VALUE	189,700				
TOTAL TAX ---						2,398.19**
	DATE #1	01/31/20	DATE #2	03/31/20	DATE #3	05/29/20
	AMT DUE	871.36	AMT DUE	799.39	AMT DUE	799.39

STATE OF NEW YORK
COUNTY - Jefferson
TOWN - Champion
SWIS - 223089

2 0 2 0 T O W N T A X R O L L
T A X A B L E SECTION OF THE ROLL - 1
TAX MAP NUMBER SEQUENCE
UNIFORM PERCENT OF VALUE IS 100.00

PAGE 301
VALUATION DATE-JUL 01, 2018
TAXABLE STATUS DATE-MAR 01, 2019

TAX MAP PARCEL NUMBER	PROPERTY LOCATION & CLASS	ASSESSMENT	EXEMPTION CODE	COUNTY	TOWN	TAX AMOUNT
CURRENT OWNERS NAME	SCHOOL DISTRICT	LAND	TAX DESCRIPTION			
CURRENT OWNERS ADDRESS	PARCEL SIZE/GRID COORD	TOTAL	SPECIAL DISTRICTS			
***** 76.12-1-2.25 *****						
34929 Jackson II Rd						BILL301090
76.12-1-2.25	210 1 Family Res		County Outside	175,800		1,296.90
Hickey Dana D	Carthage 226001	48,700	Town Wide	175,800		615.16
Hickey Janet E	ACRES 2.62	175,800	FD301 Great Bend Fire Dist	175,800	TO	310.41
34929 Jackson II Rd	EAST-1059334 NRTH-1466998		Installment Fee			66.67
Carthage, NY 13619	DEED BOOK 1577 PG-248					
	FULL MARKET VALUE	175,800				
TOTAL TAX ---						2,222.47**
	DATE #1	01/31/20	DATE #2	03/31/20	DATE #3	05/29/20
	AMT DUE	807.50	AMT DUE	740.82	AMT DUE	740.82
***** 76.12-1-2.3 *****						
34729 Jackson II Rd						BILL301091
76.12-1-2.3	210 1 Family Res		County Outside	231,700		1,709.28
Garavito Eric	Carthage 226001	47,300	Town Wide	231,700		810.77
Vidal Florencia G	On Black River	231,700	FD301 Great Bend Fire Dist	231,700	TO	409.11
34729 Jackson II Rd	ACRES 1.93		Installment Fee			87.87
Carthage, NY 13619	EAST-1058239 NRTH-1467971					
	DEED BOOK 2019 PG-18922					
PRIOR OWNER ON 3/01/2019	FULL MARKET VALUE	231,700				
Jones Jason R						
TOTAL TAX ---						2,929.16**
	DATE #1	01/31/20	DATE #2	03/31/20	DATE #3	05/29/20
	AMT DUE	1,064.27	AMT DUE	976.38	AMT DUE	976.38
***** 76.12-1-3.1 *****						
34804 Jackson II Rd						BILL301092
76.12-1-3.1	210 1 Family Res		VET COM CT 41131	20,000	10,000	
Bellotte Michael	Carthage 226001	31,100	County Outside	239,700		1,768.30
Bellotte Barbara J	ACRES 1.43 BANK 550	259,700	Town Wide	249,700		873.75
1883 S Hwy 123	EAST-1058450 NRTH-1467270		FD301 Great Bend Fire Dist	259,700	TO	458.55
Ozarka, AL 36360	DEED BOOK 2005 PG-13167		Installment Fee			93.02
	FULL MARKET VALUE	259,700				
TOTAL TAX ---						3,100.60**
	DATE #1	01/31/20	DATE #2	03/31/20	DATE #3	05/29/20
	AMT DUE	1,126.56	AMT DUE	1,033.53	AMT DUE	1,033.53
***** 76.12-1-3.2 *****						
34730 Jackson II Rd						BILL301093
76.12-1-3.2	210 1 Family Res		VET COM CT 41131	20,000	10,000	
Davis Kirk	Carthage 226001	35,800	VET DIS CT 41141	40,000	20,000	
34730 Jackson II Rd	ACRES 7.73 BANK 810	134,200	County Outside	74,200		547.38
Carthage, NY 13619	EAST-1057910 NRTH-1467570		Town Wide	104,200		364.62
	DEED BOOK 2006 PG-9250		FD301 Great Bend Fire Dist	134,200	TO	236.95
	FULL MARKET VALUE	134,200	Installment Fee			34.47
TOTAL TAX ---						1,148.95**
	DATE #1	01/31/20	DATE #2	03/31/20	DATE #3	05/29/20
	AMT DUE	417.46	AMT DUE	382.98	AMT DUE	382.98

STATE OF NEW YORK
COUNTY - Jefferson
TOWN - Champion
SWIS - 223089

2 0 2 0 T O W N T A X R O L L
T A X A B L E SECTION OF THE ROLL - 1
TAX MAP NUMBER SEQUENCE
UNIFORM PERCENT OF VALUE IS 100.00

PAGE 302
VALUATION DATE-JUL 01, 2018
TAXABLE STATUS DATE-MAR 01, 2019

TAX MAP PARCEL NUMBER	PROPERTY LOCATION & CLASS	ASSESSMENT	EXEMPTION CODE	COUNTY	TOWN	TAX AMOUNT
CURRENT OWNERS NAME	SCHOOL DISTRICT	LAND	TAX DESCRIPTION			
CURRENT OWNERS ADDRESS	PARCEL SIZE/GRID COORD	TOTAL	SPECIAL DISTRICTS			
***** 76.12-1-3.3 *****						
76.12-1-3.3	Jackson II Rd 322 Rural vac>10		County Outside	76.12-1-3.3		BILL301094 284.02
Bellotte Michael	Carthage 226001	38,500	Town Wide			134.72
Bellotte Barbara J	ACRES 41.91	38,500	FD301 Great Bend Fire Dist		TO	67.98
1883 S Hwy 123	EAST-1059000 NRTH-1466620		Installment Fee			14.60
Ozarka, AL 36360	FULL MARKET VALUE	38,500				
TOTAL TAX ---						486.72**
	DATE #1	01/31/20	DATE #2	03/31/20	DATE #3	05/29/20
	AMT DUE	176.84	AMT DUE	162.24	AMT DUE	162.24
***** 76.12-1-4.1 *****						
76.12-1-4.1	N of Jackson II Rd 311 Res vac land		County Outside	76.12-1-4.1		BILL301095 115.08
Palladino John F	Carthage 226001	15,600	Town Wide			54.59
35309 Jackson II Rd	On Black River	15,600	FD301 Great Bend Fire Dist		TO	27.54
Carthage, NY 13619	ACRES 6.90		Installment Fee			5.92
	EAST-1062445 NRTH-1465442					
	FULL MARKET VALUE	15,600				
TOTAL TAX ---						197.21**
	DATE #1	01/31/20	DATE #2	03/31/20	DATE #3	05/29/20
	AMT DUE	71.67	AMT DUE	65.73	AMT DUE	65.73
***** 76.12-1-4.21 *****						
76.12-1-4.21	Jackson II Rd 320 Rural vacant		County Outside	76.12-1-4.21		BILL301096 247.13
Parker James E	Carthage 226001	33,500	Town Wide			117.22
22500 Bear Creek Rd	On Black River	33,500	FD301 Great Bend Fire Dist		TO	59.15
Redwood, NY 13679	ACRES 16.80		Installment Fee			12.71
	EAST-1060964 NRTH-1465837					
	DEED BOOK 2004 PG-9071					
	FULL MARKET VALUE	33,500				
TOTAL TAX ---						423.50**
	DATE #1	01/31/20	DATE #2	03/31/20	DATE #3	05/29/20
	AMT DUE	153.89	AMT DUE	141.16	AMT DUE	141.16
***** 76.12-1-4.221 *****						
76.12-1-4.221	35135 Jackson II Rd 242 Rurl res&rec - WTRFNT		VET WAR CT 41121	76.12-1-4.221		BILL301097 875.67
Clement John D	Carthage 226001	50,300	County Outside		6,000	
Clement Allison A	ACRES 11.13	130,700	Town Wide			436.35
c/o Deborah & Richard Forsyth	EAST-1060376 NRTH-1466227		FD301 Great Bend Fire Dist		TO	230.77
35135 Jackson II Rd	DEED BOOK 2019 PG-16263		Installment Fee			46.28
Carthage, NY 13619	FULL MARKET VALUE	130,700				
TOTAL TAX ---						1,542.79**
	DATE #1	01/31/20	DATE #2	03/31/20	DATE #3	05/29/20
	AMT DUE	560.55	AMT DUE	514.26	AMT DUE	514.26

PRIOR OWNER ON 3/01/2019
Forsyth Richard R Jr

TAX MAP PARCEL NUMBER	PROPERTY LOCATION & CLASS	ASSESSMENT	EXEMPTION CODE	COUNTY	TOWN	TAX AMOUNT
CURRENT OWNERS NAME	SCHOOL DISTRICT	LAND	TAX DESCRIPTION			
CURRENT OWNERS ADDRESS	PARCEL SIZE/GRID COORD	TOTAL	SPECIAL DISTRICTS			
***** 76.12-1-4.222 *****						
35111 Jackson II Rd				76.12-1-4.222		BILL301098
76.12-1-4.222	210 1 Family Res		County Outside	214,700		1,583.87
Clement John D	Carthage 226001	44,300	Town Wide	214,700		751.28
Clement Allison A	ACRES 1.90	214,700	FD301 Great Bend Fire Dist	214,700	TO	379.09
35111 Jackson II Rd	EAST-1060179 NRTH-1466397		Installment Fee			81.43
Carthage, NY 13619	DEED BOOK 2005 PG-10245					
	FULL MARKET VALUE	214,700				
TOTAL TAX ---						2,714.24**
	DATE #1	01/31/20	DATE #2	03/31/20	DATE #3	05/29/20
	AMT DUE	986.19	AMT DUE	904.74	AMT DUE	904.74
***** 76.12-1-4.23 *****						
35271 Jackson II Rd				76.12-1-4.23		BILL301099
76.12-1-4.23	210 1 Family Res		County Outside	253,500		1,870.11
Huertas Carmelo	Carthage 226001	54,800	Town Wide	253,500		887.05
Huertas Michelle	water front Black River	253,500	FD301 Great Bend Fire Dist	253,500	TO	447.60
9 Colt's Neck Rd	ACRES 11.86		Installment Fee			96.14
Manahawkin, NJ 08050	EAST-1061561 NRTH-1465572					
	DEED BOOK 2004 PG-11490					
	FULL MARKET VALUE	253,500				
TOTAL TAX ---						3,204.76**
	DATE #1	01/31/20	DATE #2	03/31/20	DATE #3	05/29/20
	AMT DUE	1,164.40	AMT DUE	1,068.25	AMT DUE	1,068.25
***** 76.12-1-4.24 *****						
35237 Jackson II Rd				76.12-1-4.24		BILL301100
76.12-1-4.24	210 1 Family Res - WTRFNT		VET COM CT 41131	20,000	10,000	
Fletcher Jeremiah A	Carthage 226001	49,000	VET DIS CT 41141	40,000	20,000	
Fletcher Rochelle M	ACRES 2.76 BANK 822	233,200	County Outside	173,200		1,277.72
35237 Jackson II Rd	EAST-1061220 NRTH-1465700		Town Wide	203,200		711.04
Carthage, NY 13619	DEED BOOK 2016 PG-16315		FD301 Great Bend Fire Dist	233,200	TO	411.75
	FULL MARKET VALUE	233,200	Installment Fee			72.02
TOTAL TAX ---						2,400.51**
	DATE #1	01/31/20	DATE #2	03/31/20	DATE #3	05/29/20
	AMT DUE	872.19	AMT DUE	800.17	AMT DUE	800.17
***** 76.12-1-5 *****						
76.12-1-5	N of Jackson II Rd					BILL301101
Champion International Corp	311 Res vac land - WTRFNT		County Outside	8,600		63.44
Attn: International Paper	Carthage 226001	8,600	Town Wide	8,600		30.09
PO Box 2118	On Black River	8,600	FD301 Great Bend Fire Dist	8,600	TO	15.18
Memphis, TN 38101	ACRES 5.40		Installment Fee			3.26
	EAST-1063970 NRTH-1466296					
	DEED BOOK 1677 PG-189					
	FULL MARKET VALUE	8,600				
TOTAL TAX ---						108.71**
	DATE #1	01/31/20	DATE #2	03/31/20	DATE #3	05/29/20
	AMT DUE	39.51	AMT DUE	36.23	AMT DUE	36.23

TAX MAP PARCEL NUMBER	PROPERTY LOCATION & CLASS	ASSESSMENT	EXEMPTION CODE	COUNTY	TOWN	TAX AMOUNT
CURRENT OWNERS NAME	SCHOOL DISTRICT	LAND	TAX DESCRIPTION			
CURRENT OWNERS ADDRESS	PARCEL SIZE/GRID COORD	TOTAL	SPECIAL DISTRICTS			
***** 76.12-1-6.1 *****						
35597 Jackson II Rd				76.12-1-6.1		BILL301102
76.12-1-6.1	242 Rurl res&rec		County Outside			662.47
Gebo Cheryl	Carthage 226001	38,900	Town Wide			314.23
PO Box 33	ACRES 17.99	89,800	FD301 Great Bend Fire Dist			158.56
Great Bend, NY 13643	EAST-1063487 NRTH-1465670		Installment Fee			34.06
	DEED BOOK 2003 PG-10450					
	FULL MARKET VALUE	89,800				
TOTAL TAX ---						1,135.26**
	DATE #1	01/31/20	DATE #2	03/31/20	DATE #3	05/29/20
	AMT DUE	412.48	AMT DUE	378.42	AMT DUE	378.42
***** 76.12-1-6.2 *****						
35681/689 Jackson II Rd				76.12-1-6.2		BILL301103
76.12-1-6.2	210 1 Family Res		County Outside			733.29
Arquiett James	Carthage 226001	26,300	Town Wide			347.82
Arquiett Jennifer	ACRES 1.34	99,400	FD301 Great Bend Fire Dist			175.51
35681 Jackson II Rd	EAST-1063961 NRTH-1465550		Installment Fee			37.70
Carthage, NY 13619	DEED BOOK 1423 PG-306					
	FULL MARKET VALUE	99,400				
TOTAL TAX ---						1,256.62**
	DATE #1	01/31/20	DATE #2	03/31/20	DATE #3	05/29/20
	AMT DUE	456.58	AMT DUE	418.87	AMT DUE	418.87
***** 76.12-1-6.3 *****						
35651/661 Jackson II Rd				76.12-1-6.3		BILL301104
76.12-1-6.3	280 Res Multiple		County Outside			598.29
Hubbard Eric D	Carthage 226001	23,800	Town Wide			283.79
35110 NYS Rte 26	FRNT 110.00 DPTH 275.00	81,100	FD301 Great Bend Fire Dist			143.20
Carthage, NY 13619	EAST-1063798 NRTH-1465491		Installment Fee			30.76
	DEED BOOK 1435 PG-319					
	FULL MARKET VALUE	81,100				
TOTAL TAX ---						1,025.28**
	DATE #1	01/31/20	DATE #2	03/31/20	DATE #3	05/29/20
	AMT DUE	372.52	AMT DUE	341.76	AMT DUE	341.76
***** 76.12-1-6.4 *****						
Jackson II Rd				76.12-1-6.4		BILL301105
76.12-1-6.4	312 Vac w/imprv		County Outside			93.69
Hubbard Eric D	Carthage 226001	12,600	Town Wide			44.44
35110 NYS Rte 26	FRNT 150.00 DPTH 230.00	12,700	FD301 Great Bend Fire Dist			22.42
Carthage, NY 13619	EAST-1063670 NRTH-1465424		Installment Fee			4.82
	DEED BOOK 1435 PG-316					
	FULL MARKET VALUE	12,700				
TOTAL TAX ---						160.55**
	DATE #1	01/31/20	DATE #2	03/31/20	DATE #3	05/29/20
	AMT DUE	58.35	AMT DUE	53.51	AMT DUE	53.51

STATE OF NEW YORK
COUNTY - Jefferson
TOWN - Champion
SWIS - 223089

2 0 2 0 T O W N T A X R O L L
T A X A B L E SECTION OF THE ROLL - 1
TAX MAP NUMBER SEQUENCE
UNIFORM PERCENT OF VALUE IS 100.00

PAGE 305
VALUATION DATE-JUL 01, 2018
TAXABLE STATUS DATE-MAR 01, 2019

TAX MAP PARCEL NUMBER	PROPERTY LOCATION & CLASS	ASSESSMENT	EXEMPTION CODE	COUNTY	TOWN	TAX AMOUNT
CURRENT OWNERS NAME	SCHOOL DISTRICT	LAND	TAX DESCRIPTION			
CURRENT OWNERS ADDRESS	PARCEL SIZE/GRID COORD	TOTAL	SPECIAL DISTRICTS			
***** 76.12-1-6.5 *****						
35583 Jackson II Rd						BILL301106
76.12-1-6.5	210 1 Family Res		VET DIS CT 41141	13,245	13,245	
Bullard Louise M	Carthage 226001	24,100	County Outside	75,055		553.69
35583 Jackson II Rd	FRNT 200.00 DPTH 175.00	88,300	Town Wide	75,055		262.63
Carthage, NY 13619	EAST-1063319 NRTH-1465279		FD301 Great Bend Fire Dist	88,300	TO	155.91
	DEED BOOK 1270 PG-134		Installment Fee			29.17
	FULL MARKET VALUE	88,300				
TOTAL TAX ---						972.23**
	DATE #1	01/31/20	DATE #2	03/31/20	DATE #3	05/29/20
	AMT DUE	353.26	AMT DUE	324.07	AMT DUE	324.07
***** 76.12-1-6.6 *****						
35617 Jackson II Rd						BILL301107
76.12-1-6.6	270 Mfg housing		County Outside	24,400		180.00
Hubbard Eric D	Carthage 226001	19,400	Town Wide	24,400		85.38
35110 NYS Rte 26	FRNT 130.00 DPTH 170.00	24,400	FD301 Great Bend Fire Dist	24,400	TO	43.08
Carthage, NY 13619	EAST-1063538 NRTH-1465345		Installment Fee			9.25
	DEED BOOK 1435 PG-323					
	FULL MARKET VALUE	24,400				
TOTAL TAX ---						308.46**
	DATE #1	01/31/20	DATE #2	03/31/20	DATE #3	05/29/20
	AMT DUE	112.07	AMT DUE	102.82	AMT DUE	102.82
***** 76.12-1-7 *****						
35451 Jackson II Rd						BILL301108
76.12-1-7	210 1 Family Res		VET COM CT 41131	20,000	10,000	
Wheaton Janet C	Carthage 226001	23,500	VET DIS CT 41141	26,550	20,000	
35451 Jackson II Rd	ACRES 0.80	88,500	County Outside	41,950		309.47
Carthage, NY 13619	EAST-1062704 NRTH-1465151		Town Wide	58,500		204.70
	DEED BOOK 2009 PG-1277		FD301 Great Bend Fire Dist	88,500	TO	156.26
	FULL MARKET VALUE	88,500	Installment Fee			20.11
TOTAL TAX ---						670.43**
	DATE #1	01/31/20	DATE #2	03/31/20	DATE #3	05/29/20
	AMT DUE	243.60	AMT DUE	223.47	AMT DUE	223.47
***** 76.12-1-8 *****						
35441 Jackson II Rd						BILL301109
76.12-1-8	270 Mfg housing		County Outside	24,100		177.79
Wheaton Janet C	Carthage 226001	18,100	Town Wide	24,100		84.33
35451 Jackson II Rd	FRNT 120.00 DPTH 162.00	24,100	FD301 Great Bend Fire Dist	24,100	TO	42.55
Carthage, NY 13619	EAST-1062637 NRTH-1465079		Installment Fee			9.14
	DEED BOOK 2004 PG-4088					
	FULL MARKET VALUE	24,100				
TOTAL TAX ---						304.67**
	DATE #1	01/31/20	DATE #2	03/31/20	DATE #3	05/29/20
	AMT DUE	110.71	AMT DUE	101.55	AMT DUE	101.55

STATE OF NEW YORK
COUNTY - Jefferson
TOWN - Champion
SWIS - 223089

2 0 2 0 T O W N T A X R O L L
T A X A B L E SECTION OF THE ROLL - 1
TAX MAP NUMBER SEQUENCE
UNIFORM PERCENT OF VALUE IS 100.00

PAGE 306
VALUATION DATE-JUL 01, 2018
TAXABLE STATUS DATE-MAR 01, 2019

TAX MAP PARCEL NUMBER	PROPERTY LOCATION & CLASS	ASSESSMENT	EXEMPTION CODE	COUNTY	TOWN	TAX AMOUNT
CURRENT OWNERS NAME	SCHOOL DISTRICT	LAND	TAX DESCRIPTION			
CURRENT OWNERS ADDRESS	PARCEL SIZE/GRID COORD	TOTAL	SPECIAL DISTRICTS			
***** 76.12-1-9 *****						
76.12-1-9	35431 Jackson II Rd					BILL301110
Calender Catherine F	210 1 Family Res		County Outside	76,300		562.88
35431 Jackson II Rd	Carthage 226001	14,200	Town Wide	76,300		266.99
Carthage, NY 13619	FRNT 80.00 DPTH 175.00	76,300	FD301 Great Bend Fire Dist	76,300	TO	134.72
	BANK 750		Installment Fee			28.94
	EAST-1062552 NRTH-1465091					
	DEED BOOK 2014 PG-1458					
	FULL MARKET VALUE	76,300				
TOTAL TAX ---						964.59**
	DATE #1	01/31/20	DATE #2	03/31/20	DATE #3	05/29/20
	AMT DUE	350.47	AMT DUE	321.53	AMT DUE	321.53
***** 76.12-1-10.1 *****						
76.12-1-10.1	35421 Jackson II Rd					BILL301111
Phillips Angel M	210 1 Family Res		County Outside	133,800		987.06
35421 Jackson II Rd	Carthage 226001	26,500	Town Wide	133,800		468.19
Carthage, NY 13619	ACRES 1.47 BANK 810	133,800	FD301 Great Bend Fire Dist	133,800	TO	236.25
	EAST-1062392 NRTH-1465131		Installment Fee			50.75
	DEED BOOK 2010 PG-9855					
	FULL MARKET VALUE	133,800				
TOTAL TAX ---						1,691.50**
	DATE #1	01/31/20	DATE #2	03/31/20	DATE #3	05/29/20
	AMT DUE	614.59	AMT DUE	563.83	AMT DUE	563.83
***** 76.12-1-12 *****						
76.12-1-12	35361-371 Jackson II Rd					BILL301112
Wilsie Margaret J	280 Res Multiple		County Outside	91,700		676.48
Attn: Julie State	Carthage 226001	29,100	Town Wide	91,700		320.88
35361 Jackson II Rd	FRNT 200.00 DPTH 175.00	91,700	School Relevy			175.16
Carthage, NY 13619	EAST-1062142 NRTH-1465148		FD301 Great Bend Fire Dist	91,700	TO	161.91
	FULL MARKET VALUE	91,700	Installment Fee			40.03
TOTAL TAX ---						1,334.43**
	DATE #1	01/31/20	DATE #2	03/31/20	DATE #3	05/29/20
	AMT DUE	484.84	AMT DUE	444.81	AMT DUE	444.81
***** 76.12-1-13 *****						
76.12-1-13	35309-353 Jackson II Rd					BILL301113
Palladino John	280 Res Multiple		County Outside	149,600		1,103.62
35309 Jackson II Rd	Carthage 226001	46,000	Town Wide	149,600		523.48
Carthage, NY 13619	ACRES 4.91	149,600	FD301 Great Bend Fire Dist	149,600	TO	264.14
	EAST-1061910 NRTH-1465414		Installment Fee			56.74
	DEED BOOK 1581 PG-32					
	FULL MARKET VALUE	149,600				
TOTAL TAX ---						1,891.24**
	DATE #1	01/31/20	DATE #2	03/31/20	DATE #3	05/29/20
	AMT DUE	687.16	AMT DUE	630.41	AMT DUE	630.41

STATE OF NEW YORK
COUNTY - Jefferson
TOWN - Champion
SWIS - 223089

2 0 2 0 T O W N T A X R O L L
T A X A B L E SECTION OF THE ROLL - 1
TAX MAP NUMBER SEQUENCE
UNIFORM PERCENT OF VALUE IS 100.00

PAGE 307
VALUATION DATE-JUL 01, 2018
TAXABLE STATUS DATE-MAR 01, 2019

TAX MAP PARCEL NUMBER	PROPERTY LOCATION & CLASS	ASSESSMENT	EXEMPTION CODE	COUNTY	TOWN	TAX AMOUNT
CURRENT OWNERS NAME	SCHOOL DISTRICT	LAND	TAX DESCRIPTION			
CURRENT OWNERS ADDRESS	PARCEL SIZE/GRID COORD	TOTAL	SPECIAL DISTRICTS			
***** 76.12-1-14.1 *****						
35280/300	Jackson II Rd					BILL301114
76.12-1-14.1	280 Res Multiple		County Outside	57,800		426.40
Paladino John Jr	Carthage 226001	39,300	Town Wide	57,800		202.25
35309 Jackson II Rd	ACRES 2.50	57,800	FD301 Great Bend Fire Dist	57,800	TO	102.06
Carthage, NY 13619	EAST-1061604 NRTH-1465014		Installment Fee			21.92
	DEED BOOK 934 PG-00528					
	FULL MARKET VALUE	57,800				
TOTAL TAX ---						730.71**
	DATE #1	01/31/20	DATE #2	03/31/20	DATE #3	05/29/20
	AMT DUE	265.49	AMT DUE	243.57	AMT DUE	243.57
***** 76.12-1-14.2 *****						
23969	Jackson Rd					BILL301115
76.12-1-14.2	270 Mfg housing		County Outside	18,900		139.43
Rogers Carl E	Carthage 226001	9,900	Town Wide	18,900		66.14
PO Box 171	FRNT 93.00 DPTH 68.00	18,900	FD301 Great Bend Fire Dist	18,900	TO	33.37
Great Bend, NY 13643	EAST-1061781 NRTH-1464981		Installment Fee			7.17
	FULL MARKET VALUE	18,900				
TOTAL TAX ---						238.94**
	DATE #1	01/31/20	DATE #2	03/31/20	DATE #3	05/29/20
	AMT DUE	86.83	AMT DUE	79.64	AMT DUE	79.64
***** 76.12-1-15 *****						
23917/921	Jackson Rd					BILL301116
76.12-1-15	210 1 Family Res		County Outside	36,000		265.58
Rogers Carl E	Carthage 226001	25,500	Town Wide	36,000		125.97
PO Box 171	ACRES 1.00	36,000	FD301 Great Bend Fire Dist	36,000	TO	63.56
Great Bend, NY 13643	EAST-1061628 NRTH-1464797		Installment Fee			13.65
	FULL MARKET VALUE	36,000				
TOTAL TAX ---						455.11**
	DATE #1	01/31/20	DATE #2	03/31/20	DATE #3	05/29/20
	AMT DUE	165.36	AMT DUE	151.70	AMT DUE	151.70
***** 76.12-1-16 *****						
23845-897	Jackson Rd					BILL301117
76.12-1-16	271 Mfg housings		County Outside	56,000		413.12
Williams Leon Robert	Carthage 226001	36,000	Town Wide	56,000		195.96
23871 Jackson II Rd	ACRES 2.80	56,000	FD301 Great Bend Fire Dist	56,000	TO	98.88
Carthage, NY 13619	EAST-1061408 NRTH-1464610		Installment Fee			21.24
	FULL MARKET VALUE	56,000				
TOTAL TAX ---						707.96**
	DATE #1	01/31/20	DATE #2	03/31/20	DATE #3	05/29/20
	AMT DUE	257.24	AMT DUE	235.98	AMT DUE	235.98

STATE OF NEW YORK
COUNTY - Jefferson
TOWN - Champion
SWIS - 223089

2 0 2 0 T O W N T A X R O L L
T A X A B L E SECTION OF THE ROLL - 1
TAX MAP NUMBER SEQUENCE
UNIFORM PERCENT OF VALUE IS 100.00

PAGE 308
VALUATION DATE-JUL 01, 2018
TAXABLE STATUS DATE-MAR 01, 2019

TAX MAP PARCEL NUMBER	PROPERTY LOCATION & CLASS	ASSESSMENT	EXEMPTION CODE	COUNTY	TOWN	TAX AMOUNT
CURRENT OWNERS NAME	SCHOOL DISTRICT	LAND	TAX DESCRIPTION			
CURRENT OWNERS ADDRESS	PARCEL SIZE/GRID COORD	TOTAL	SPECIAL DISTRICTS			
***** 76.12-1-17 *****						
23829/831	Jackson Rd					BILL301118
76.12-1-17	210 1 Family Res		County Outside	94,300		695.66
Wilsie Frederick	Carthage 226001	25,800	Town Wide	94,300		329.98
Wilsie Betty	ACRES 1.10	94,300	FD301 Great Bend Fire Dist	94,300	TO	166.50
23829 Jackson Rd	EAST-1061297 NRTH-1464404		Installment Fee			35.76
Carthage, NY 13619	FULL MARKET VALUE	94,300				
TOTAL TAX ---						1,192.14**
	DATE #1	01/31/20	DATE #2	03/31/20	DATE #3	05/29/20
	AMT DUE	433.14	AMT DUE	397.38	AMT DUE	397.38
***** 76.12-1-18 *****						
Thru Town BILL301119						
76.12-1-18	330 Vacant comm		County Outside	12,500		92.21
Huntley Sidney A	Carthage 226001	12,500	Town Wide	12,500		43.74
PO Box 293	Huntley Jean M-LF Est	12,500	FD301 Great Bend Fire Dist	12,500	TO	22.07
Great Bend, NY 13643	ACRES 41.50		Installment Fee			4.74
	EAST-1054022 NRTH-1469100					
	DEED BOOK 2010 PG-2308					
	FULL MARKET VALUE	12,500				
TOTAL TAX ---						158.02**
	DATE #1	01/31/20	DATE #2	03/31/20	DATE #3	05/29/20
	AMT DUE	57.42	AMT DUE	52.67	AMT DUE	52.67
***** 76.12-1-18.-701 *****						
Martin St Rd BILL301120						
76.12-1-18.-701	330 Vacant comm		County Outside	200		1.48
Huntley Fred L	Carthage 226001	200	Town Wide	200		0.70
Huntley Jean M	Special District	200	FD301 Great Bend Fire Dist	200	TO	.35
Sidney Huntley	ACRES 1.40		LT301 Great Bend Light Dis	200	TO	.07
PO Box 293	FULL MARKET VALUE	200	Installment Fee			.08
Great Bend, NY 13643						
TOTAL TAX ---						2.60**
	DATE #1	01/31/20	DATE #2	03/31/20	DATE #3	05/29/20
	AMT DUE	0.96	AMT DUE	0.86	AMT DUE	0.86
***** 76.12-1-19.1 *****						
34761 NYS Rte 26 BILL301121						
76.12-1-19.1	281 Multiple res		County Outside	231,400		1,707.07
Campany Ruby	Carthage 226001	59,700	Town Wide	231,400		809.72
34761 NYS Rte 26	ACRES 81.66	231,400	School Relevy			1,736.04
Carthage, NY 13619	EAST-1058903 NRTH-1464941		FD301 Great Bend Fire Dist	231,400	TO	408.58
	DEED BOOK 2007 PG-16257		Installment Fee			139.84
	FULL MARKET VALUE	231,400				
TOTAL TAX ---						4,661.41**
	DATE #1	01/31/20	DATE #2	03/31/20	DATE #3	05/29/20
	AMT DUE	1,693.65	AMT DUE	1,553.80	AMT DUE	1,553.80

STATE OF NEW YORK
COUNTY - Jefferson
TOWN - Champion
SWIS - 223089

2020 TOWN TAX ROLL
TAXABLE SECTION OF THE ROLL - 1
TAX MAP NUMBER SEQUENCE
UNIFORM PERCENT OF VALUE IS 100.00

PAGE 309
VALUATION DATE-JUL 01, 2018
TAXABLE STATUS DATE-MAR 01, 2019

TAX MAP PARCEL NUMBER	PROPERTY LOCATION & CLASS	ASSESSMENT	EXEMPTION CODE	COUNTY	TOWN	TAX AMOUNT
CURRENT OWNERS NAME	SCHOOL DISTRICT	LAND	TAX DESCRIPTION			
CURRENT OWNERS ADDRESS	PARCEL SIZE/GRID COORD	TOTAL	SPECIAL DISTRICTS			
***** 76.12-1-19.2 *****						
34803 NYS Rte 26						BILL301122
76.12-1-19.2	210 1 Family Res		County Outside	168,500		1,243.05
Cummins Shirley D	Carthage 226001	35,500	Town Wide	168,500		589.62
34803 NYS Rte 26	ACRES 3.66 BANK 100	168,500	FD301 Great Bend Fire Dist	168,500	TO	297.52
Carthage, NY 13619	EAST-1058901 NRTH-1463393		Installment Fee			63.91
	DEED BOOK 2013 PG-6109					
	FULL MARKET VALUE	168,500				
TOTAL TAX ---						2,130.19**
	DATE #1	01/31/20	DATE #2	03/31/20	DATE #3	05/29/20
	AMT DUE	773.98	AMT DUE	710.06	AMT DUE	710.06
***** 76.12-1-20 *****						
34483 NYS Rte 26						BILL301123
76.12-1-20	210 1 Family Res		County Outside	109,600		808.53
Forbes Rebecca D	Carthage 226001	29,100	Town Wide	109,600		383.51
Forrbes Ethan K	FRNT 182.00 DPTH 231.00	109,600	FD301 Great Bend Fire Dist	109,600	TO	193.52
34483 NYS Rte 26	EAST-1056966 NRTH-1464930		Installment Fee			41.57
Carthage, NY 13619	DEED BOOK 2019 PG-803					
	FULL MARKET VALUE	109,600				
TOTAL TAX ---						1,385.56**
	DATE #1	01/31/20	DATE #2	03/31/20	DATE #3	05/29/20
	AMT DUE	503.43	AMT DUE	461.85	AMT DUE	461.85
***** 76.12-1-21 *****						
34475/477 NYS Rte 26						BILL301124
76.12-1-21	210 1 Family Res		County Outside	125,800		928.04
Cloe William C II	Carthage 226001	21,900	Town Wide	125,800		440.20
34475 NYS Rte 26	FRNT 103.00 DPTH 420.00	125,800	FD301 Great Bend Fire Dist	125,800	TO	222.12
Carthage, NY 13619	BANK 822		Installment Fee			47.71
	EAST-1056912 NRTH-1465106					
	DEED BOOK 2013 PG-13529					
	FULL MARKET VALUE	125,800				
TOTAL TAX ---						1,590.36**
	DATE #1	01/31/20	DATE #2	03/31/20	DATE #3	05/29/20
	AMT DUE	577.83	AMT DUE	530.12	AMT DUE	530.12
***** 76.12-1-22 *****						
34465 NYS Rte 26						BILL301125
76.12-1-22	270 Mfg housing		County Outside	48,800		360.00
Turnbull Heather M	Carthage 226001	21,300	Town Wide	48,800		170.76
36421 NYS Rte 26	FRNT 100.00 DPTH 421.00	48,800	FD301 Great Bend Fire Dist	48,800	TO	86.16
Carthage, NY 13619	BANK 550		Installment Fee			18.51
	EAST-1056832 NRTH-1465172					
	DEED BOOK 2016 PG-7370					
	FULL MARKET VALUE	48,800				
TOTAL TAX ---						616.92**
	DATE #1	01/31/20	DATE #2	03/31/20	DATE #3	05/29/20
	AMT DUE	224.15	AMT DUE	205.64	AMT DUE	205.64

STATE OF NEW YORK
COUNTY - Jefferson
TOWN - Champion
SWIS - 223089

2 0 2 0 T O W N T A X R O L L
T A X A B L E SECTION OF THE ROLL - 1
TAX MAP NUMBER SEQUENCE
UNIFORM PERCENT OF VALUE IS 100.00

PAGE 310
VALUATION DATE-JUL 01, 2018
TAXABLE STATUS DATE-MAR 01, 2019

TAX MAP PARCEL NUMBER	PROPERTY LOCATION & CLASS	ASSESSMENT	EXEMPTION CODE	COUNTY	TOWN	TAX AMOUNT
CURRENT OWNERS NAME	SCHOOL DISTRICT	LAND	TAX DESCRIPTION			
CURRENT OWNERS ADDRESS	PARCEL SIZE/GRID COORD	TOTAL	SPECIAL DISTRICTS			
***** 76.12-1-23 *****						
34455	NYS Rte 26			76.12-1-23		BILL301126
76.12-1-23	210 1 Family Res		VET COM CT 41131	20,000	10,000	
Clement Richard H	Carthage 226001	21,300	County Outside	61,800		455.91
PO Box 384	FRNT 100.00 DPTH 422.00	81,800	Town Wide	71,800		251.24
Carthage, NY 13619	EAST-1056755 NRTH-1465235		FD301 Great Bend Fire Dist	81,800	TO	144.43
	DEED BOOK 1438 PG-48		Installment Fee			25.55
	FULL MARKET VALUE	81,800				
TOTAL TAX ---						851.58**
	DATE #1	01/31/20	DATE #2	03/31/20	DATE #3	05/29/20
	AMT DUE	309.41	AMT DUE	283.86	AMT DUE	283.86
***** 76.12-1-24 *****						
35695	Jackson II Rd			76.12-1-24		BILL301127
76.12-1-24	270 Mfg housing		County Outside	38,200		281.81
Palladino Joseph D	Carthage 226001	24,100	Town Wide	38,200		133.67
35695 Jackson II Rd	FRNT 170.00 DPTH 240.00	38,200	School Relevy			76.42
Carthage, NY 13619	EAST-1064103 NRTH-1465497		FD301 Great Bend Fire Dist	38,200	TO	67.45
	DEED BOOK 1609 PG-311		Installment Fee			16.78
	FULL MARKET VALUE	38,200				
TOTAL TAX ---						559.35**
	DATE #1	01/31/20	DATE #2	03/31/20	DATE #3	05/29/20
	AMT DUE	203.23	AMT DUE	186.45	AMT DUE	186.45
***** 76.14-1-1 *****						
23697/699	Pennock Rd			76.14-1-1		BILL301128
76.14-1-1	210 1 Family Res		County Outside	101,100		745.83
Zehr Dane H	Carthage 226001	33,600	Town Wide	101,100		353.77
23697 Pennock Rd	ACRES 2.56	101,100	FD301 Great Bend Fire Dist	101,100	TO	178.51
Carthage, NY 13619	EAST-1047840 NRTH-1462874		Installment Fee			38.34
	DEED BOOK 1686 PG-12					
	FULL MARKET VALUE	101,100				
TOTAL TAX ---						1,278.11**
	DATE #1	01/31/20	DATE #2	03/31/20	DATE #3	05/29/20
	AMT DUE	464.39	AMT DUE	426.03	AMT DUE	426.03
***** 76.14-1-4 *****						
23476	Pennock Rd			76.14-1-4		BILL301129
76.14-1-4	210 1 Family Res		County Outside	214,400		1,581.66
Edgell Adam G	Carthage 226001	36,900	Town Wide	214,400		750.23
Edgell Sarah B	ACRES 4.85 BANK 810	214,400	FD301 Great Bend Fire Dist	214,400	TO	378.56
23476 Pennock Rd	EAST-1048162 NRTH-1461960		Installment Fee			81.31
Carthage, NY 13619	DEED BOOK 2018 PG-14609					
	FULL MARKET VALUE	214,400				
TOTAL TAX ---						2,710.45**
	DATE #1	01/31/20	DATE #2	03/31/20	DATE #3	05/29/20
	AMT DUE	984.80	AMT DUE	903.48	AMT DUE	903.48

STATE OF NEW YORK
COUNTY - Jefferson
TOWN - Champion
SWIS - 223089

2 0 2 0 T O W N T A X R O L L
T A X A B L E SECTION OF THE ROLL - 1
TAX MAP NUMBER SEQUENCE
UNIFORM PERCENT OF VALUE IS 100.00

PAGE 311
VALUATION DATE-JUL 01, 2018
TAXABLE STATUS DATE-MAR 01, 2019

TAX MAP PARCEL NUMBER	PROPERTY LOCATION & CLASS	ASSESSMENT	EXEMPTION CODE	COUNTY	TOWN	TAX AMOUNT	
CURRENT OWNERS NAME	SCHOOL DISTRICT	LAND	TAX DESCRIPTION				
CURRENT OWNERS ADDRESS	PARCEL SIZE/GRID COORD	TOTAL	SPECIAL DISTRICTS				
***** 76.14-1-6 *****							
32890	Watkins Rd					BILL301130	
76.14-1-6	241 Rural res&ag		VET COM CT 41131	20,000	10,000		
Allen Jason E	Carthage 226001	75,800	County Outside	258,000		1,903.30	
Allen Sabrina L	Pleasant Valley Estates S	278,000	Town Wide	268,000		937.79	
32890 Watkins Rd	ACRES 48.00 BANK 810		FD301 Great Bend Fire Dist	278,000	TO	490.86	
Carthage, NY 13619	EAST-1049328 NRTH-1461843		Installment Fee			99.96	
	DEED BOOK 2018 PG-241						
MAY BE SUBJECT TO PAYMENT	FULL MARKET VALUE	278,000					
UNDER AGDIST LAW TIL 2022							
TOTAL TAX --- 3,331.95**							
		DATE #1	01/31/20	DATE #2	03/31/20	DATE #3	05/29/20
		AMT DUE	1,210.61	AMT DUE	1,110.65	AMT DUE	1,110.65
***** 76.14-1-9.2 *****							
23415	Co Rte 47					BILL301131	
76.14-1-9.2	210 1 Family Res		County Outside	96,600		712.63	
Hilligas Samuel P	Carthage 226001	34,300	Town Wide	96,600		338.02	
Donahue Charles M	Lot 6	96,600	FD301 Great Bend Fire Dist	96,600	TO	170.56	
23415 Co Rte 47	ACRES 2.90 BANK 810		Installment Fee			36.64	
Carthage, NY 13619	EAST-1050540 NRTH-1461227						
	DEED BOOK 2017 PG-18359						
	FULL MARKET VALUE	96,600					
TOTAL TAX --- 1,221.21**							
		DATE #1	01/31/20	DATE #2	03/31/20	DATE #3	05/29/20
		AMT DUE	443.71	AMT DUE	407.07	AMT DUE	407.07
***** 76.14-1-11 *****							
23633	Co Rte 47					BILL301132	
76.14-1-11	210 1 Family Res		VET COM CT 41131	20,000	10,000		
Gann Jason	Carthage 226001	32,500	VET DIS CT 41141	38,160	20,000		
Gann Aubrey	ACRES 2.00 BANK 550	190,800	County Outside	132,640		978.50	
23633 Co Rte 47	EAST-1050127 NRTH-1462498		Town Wide	160,800		562.67	
Carthage, NY 13619	DEED BOOK 2014 PG-11270		FD301 Great Bend Fire Dist	190,800	TO	336.89	
	FULL MARKET VALUE	190,800	Installment Fee			56.34	
TOTAL TAX --- 1,878.06**							
		DATE #1	01/31/20	DATE #2	03/31/20	DATE #3	05/29/20
		AMT DUE	682.36	AMT DUE	626.02	AMT DUE	626.02
***** 76.14-1-12 *****							
23549	Co Rte 47					BILL301133	
76.14-1-12	210 1 Family Res		County Outside	145,100		1,070.42	
Hill David M	Carthage 226001	31,300	Town Wide	145,100		507.73	
Hill Joann	ACRES 1.50	145,100	FD301 Great Bend Fire Dist	145,100	TO	256.20	
23549 Co Rte 47	EAST-1050257 NRTH-1462038		Installment Fee			55.03	
Carthage, NY 13619	DEED BOOK 2004 PG-828						
	FULL MARKET VALUE	145,100					
TOTAL TAX --- 1,834.35**							
		DATE #1	01/31/20	DATE #2	03/31/20	DATE #3	05/29/20
		AMT DUE	666.48	AMT DUE	611.45	AMT DUE	611.45

STATE OF NEW YORK
COUNTY - Jefferson
TOWN - Champion
SWIS - 223089

2020 TOWN TAX ROLL
TAXABLE SECTION OF THE ROLL - 1
TAX MAP NUMBER SEQUENCE
UNIFORM PERCENT OF VALUE IS 100.00

PAGE 312
VALUATION DATE-JUL 01, 2018
TAXABLE STATUS DATE-MAR 01, 2019

TAX MAP PARCEL NUMBER	PROPERTY LOCATION & CLASS	ASSESSMENT	EXEMPTION CODE	COUNTY	TOWN	TAX AMOUNT
CURRENT OWNERS NAME	SCHOOL DISTRICT	LAND	TAX DESCRIPTION	TAXABLE VALUE		
CURRENT OWNERS ADDRESS	PARCEL SIZE/GRID COORD	TOTAL	SPECIAL DISTRICTS			
***** 76.14-1-13 *****						
23519 Co Rte 47						BILL301134
76.14-1-13	210 1 Family Res		VET WAR CT 41121	12,000	6,000	
Williams Paul	Carthage 226001	31,600	VET DIS CT 41141	40,000	20,000	
23519 Co Rte 47	ACRES 1.65	160,300	County Outside	108,300		798.94
Carthage, NY 13619	EAST-1050317 NRTH-1461849		Town Wide	134,300		469.94
	DEED BOOK 1384 PG-194		FD301 Great Bend Fire Dist	160,300	TO	283.04
	FULL MARKET VALUE	160,300	Installment Fee			46.56
			TOTAL TAX ---			1,551.92**
			DATE #1 01/31/20	DATE #2 03/31/20	DATE #3 05/29/20	
			AMT DUE 563.88	AMT DUE 517.30	AMT DUE 517.30	
***** 76.14-1-14 *****						
23481 Co Rte 47						BILL301135
76.14-1-14	210 1 Family Res		County Outside	217,100		1,601.58
Eisenhauer Kenneth W	Carthage 226001	34,800	Town Wide	217,100		759.68
Eisenhauer Catherine A	ACRES 3.23	217,100	FD301 Great Bend Fire Dist	217,100	TO	383.33
23481 Co Rte 47	EAST-1050406 NRTH-1461564		Installment Fee			82.34
Carthage, NY 13619	DEED BOOK 2006 PG-1372					
	FULL MARKET VALUE	217,100				
			TOTAL TAX ---			2,744.59**
			DATE #1 01/31/20	DATE #2 03/31/20	DATE #3 05/29/20	
			AMT DUE 997.21	AMT DUE 914.86	AMT DUE 914.86	
***** 76.14-1-15 *****						
23492 Co Rte 47						BILL301136
76.14-1-15	270 Mfg housing		SENIOR CTS 41800	22,650	22,650	
Erwin Carolyn	Carthage 226001	31,300	County Outside	22,650		167.09
23492 Co Rte 47	ACRES 1.50	45,300	Town Wide	22,650		79.26
Carthage, NY 13619	EAST-1050679 NRTH-1461678		FD301 Great Bend Fire Dist	45,300	TO	79.98
	FULL MARKET VALUE	45,300	Installment Fee			9.79
			TOTAL TAX ---			326.33**
			DATE #1 01/31/20	DATE #2 03/31/20	DATE #3 05/29/20	
			AMT DUE 118.58	AMT DUE 108.77	AMT DUE 108.77	
***** 76.14-1-17 *****						
23359 Co Rte 47						BILL301137
76.14-1-17	210 1 Family Res		County Outside	212,800		1,569.86
Hadley Roger A	Carthage 226001	32,500	Town Wide	212,800		744.63
Hadley Penny A	ACRES 5.40	212,800	FD301 Great Bend Fire Dist	212,800	TO	375.74
23359 Co Rte 47	EAST-1050581 NRTH-1460845		Installment Fee			80.71
Carthage, NY 13619	FULL MARKET VALUE	212,800				
			TOTAL TAX ---			2,690.23**
			DATE #1 01/31/20	DATE #2 03/31/20	DATE #3 05/29/20	
			AMT DUE 977.46	AMT DUE 896.74	AMT DUE 896.74	

STATE OF NEW YORK
COUNTY - Jefferson
TOWN - Champion
SWIS - 223089

2020 TOWN TAX ROLL
TAXABLE SECTION OF THE ROLL - 1
TAX MAP NUMBER SEQUENCE
UNIFORM PERCENT OF VALUE IS 100.00

PAGE 313
VALUATION DATE-JUL 01, 2018
TAXABLE STATUS DATE-MAR 01, 2019

TAX MAP PARCEL NUMBER	PROPERTY LOCATION & CLASS	ASSESSMENT	EXEMPTION CODE	COUNTY	TOWN	TAX AMOUNT
CURRENT OWNERS NAME	SCHOOL DISTRICT	LAND	TAX DESCRIPTION			
CURRENT OWNERS ADDRESS	PARCEL SIZE/GRID COORD	TOTAL	SPECIAL DISTRICTS			
***** 76.14-1-18 *****						
23280	Co Rte 47			76.14-1-18		BILL301138
76.14-1-18	210 1 Family Res		County Outside	158,100		1,166.33
Jacks Michael C	Carthage 226001	35,600	Town Wide	158,100		53.22
23280 Co Rte 47	ACRES 3.74 BANK 810	158,100	FD301 Great Bend Fire Dist	158,100	TO	279.15
Carthage, NY 13619	EAST-1051235 NRTH-1460477		Installment Fee			59.96
	DEED BOOK 2019 PG-8152					
PRIOR OWNER ON 3/01/2019	FULL MARKET VALUE	158,100				
Stiles Stevens Shelley D						
TOTAL TAX ---						1,998.70**
	DATE #1	01/31/20	DATE #2	03/31/20	DATE #3	05/29/20
	AMT DUE	726.20	AMT DUE	666.23	AMT DUE	666.23
***** 76.14-1-19 *****						
23170	Co Rte 47			76.14-1-19		BILL301139
76.14-1-19	210 1 Family Res		County Outside	216,200		1,594.94
Stiles Shelley D	Carthage 226001	34,200	Town Wide	216,200		756.53
Stevens Randall T	ACRES 2.85 BANK 550	216,200	FD301 Great Bend Fire Dist	216,200	TO	381.74
23170 Co Rte 47	EAST-1051406 NRTH-1459896		Installment Fee			82.00
Carthage, NY 13619	DEED BOOK 2005 PG-4547					
	FULL MARKET VALUE	216,200				
TOTAL TAX ---						2,733.21**
	DATE #1	01/31/20	DATE #2	03/31/20	DATE #3	05/29/20
	AMT DUE	993.07	AMT DUE	911.07	AMT DUE	911.07
***** 76.14-1-20 *****						
76.14-1-20	Co Rte 47			76.14-1-20		BILL301140
Jefferson County of	311 Res vac land		County Outside	500		3.69
c/o Auditor	Carthage 226001	500	Town Wide	500		1.75
195 Arsenal St	ACRES 0.30	500	FD301 Great Bend Fire Dist	500	TO	.88
Watertown, NY 13601	EAST-1051638 NRTH-1459302		Installment Fee			.19
	DEED BOOK 2004 PG-7032					
	FULL MARKET VALUE	500				
TOTAL TAX ---						6.32**
	DATE #1	01/31/20	DATE #2	03/31/20	DATE #3	05/29/20
	AMT DUE	2.31	AMT DUE	2.10	AMT DUE	2.10
***** 76.14-1-21 *****						
23068	Co Rte 47			76.14-1-21		BILL301141
76.14-1-21	311 Res vac land		County Outside	15,200		112.13
Hadley Roger	Carthage 226001	15,200	Town Wide	15,200		53.19
Hadley Penny	ACRES 1.08	15,200	FD301 Great Bend Fire Dist	15,200	TO	26.84
23359 Co Rte 47	EAST-1051476 NRTH-1459281		Installment Fee			5.76
Carthage, NY 13619	DEED BOOK 2018 PG-4403					
	FULL MARKET VALUE	15,200				
TOTAL TAX ---						192.16**
	DATE #1	01/31/20	DATE #2	03/31/20	DATE #3	05/29/20
	AMT DUE	69.82	AMT DUE	64.05	AMT DUE	64.05

STATE OF NEW YORK
COUNTY - Jefferson
TOWN - Champion
SWIS - 223089

2020 TOWN TAX ROLL
TAXABLE SECTION OF THE ROLL - 1
TAX MAP NUMBER SEQUENCE
UNIFORM PERCENT OF VALUE IS 100.00

PAGE 314
VALUATION DATE-JUL 01, 2018
TAXABLE STATUS DATE-MAR 01, 2019

TAX MAP PARCEL NUMBER	PROPERTY LOCATION & CLASS	ASSESSMENT	EXEMPTION CODE	COUNTY	TOWN	TAX AMOUNT
CURRENT OWNERS NAME	SCHOOL DISTRICT	LAND	TAX DESCRIPTION			
CURRENT OWNERS ADDRESS	PARCEL SIZE/GRID COORD	TOTAL	SPECIAL DISTRICTS			
***** 76.14-1-22.2 *****						
23040	Co Rte 47					BILL301142
76.14-1-22.2	210 1 Family Res		County Outside	196,000		1,445.92
Makuch Charles T	Carthage 226001	35,300	Town Wide	196,000		685.84
Stone Heather A	ACRES 3.56 BANK 750	196,000	FD301 Great Bend Fire Dist	196,000	TO	346.07
23040 Co Rte 47	EAST-1051734 NRTH-1459123		Installment Fee			74.33
Carthage, NY 13619	DEED BOOK 2003 PG-17431					
	FULL MARKET VALUE	196,000				
TOTAL TAX ---						2,477.83**
	DATE #1	01/31/20	DATE #2	03/31/20	DATE #3	05/29/20
	AMT DUE	900.28	AMT DUE	825.94	AMT DUE	825.94
***** 76.14-1-23 *****						
23010	Co Rte 47					BILL301143
76.14-1-23	210 1 Family Res		County Outside	101,800		750.99
Locy Joseph E	Carthage 226001	34,200	Town Wide	101,800		356.22
Locy Jean M	ACRES 2.86	101,800	FD301 Great Bend Fire Dist	101,800	TO	179.75
23010 Co Rte 47	EAST-1051746 NRTH-1458894		Installment Fee			38.61
Carthage, NY 13619	DEED BOOK 1246 PG-322					
	FULL MARKET VALUE	101,800				
TOTAL TAX ---						1,286.96**
	DATE #1	01/31/20	DATE #2	03/31/20	DATE #3	05/29/20
	AMT DUE	467.61	AMT DUE	428.98	AMT DUE	428.98
***** 76.14-1-24.1 *****						
23073/129	Co Rte 47					BILL301144
76.14-1-24.1	112 Dairy farm		County Outside	286,800		2,115.76
Hadley Roger A Jr	Carthage 226001	159,300	Town Wide	286,800		1,003.57
Hadley Penny A	ACRES 127.60	286,800	FD301 Great Bend Fire Dist	286,800	TO	506.40
23359 Co Rte 47	EAST-1052660 NRTH-1459649		Installment Fee			108.77
Carthage, NY 13619	DEED BOOK 2003 PG-21077					
	FULL MARKET VALUE	286,800				
TOTAL TAX ---						3,625.73**
	DATE #1	01/31/20	DATE #2	03/31/20	DATE #3	05/29/20
	AMT DUE	1,317.36	AMT DUE	1,208.57	AMT DUE	1,208.57
***** 76.14-1-24.2 *****						
23124	Co. Rte 47					BILL301145
76.14-1-24.2	210 1 Family Res		County Outside	189,800		1,400.18
Bigelow David M Jr	Carthage 226001	34,400	Town Wide	189,800		664.15
Bigelow Jeni S	ACRES 2.96	189,800	FD301 Great Bend Fire Dist	189,800	TO	335.12
23129 Co Rte 47	EAST-1051479 NRTH-1459667		Installment Fee			71.98
Carthage, NY 13619	DEED BOOK 2005 PG-2224					
	FULL MARKET VALUE	189,800				
TOTAL TAX ---						2,399.45**
	DATE #1	01/31/20	DATE #2	03/31/20	DATE #3	05/29/20
	AMT DUE	871.81	AMT DUE	799.81	AMT DUE	799.81

STATE OF NEW YORK
COUNTY - Jefferson
TOWN - Champion
SWIS - 223089

2020 TOWN TAX ROLL
TAXABLE SECTION OF THE ROLL - 1
TAX MAP NUMBER SEQUENCE
UNIFORM PERCENT OF VALUE IS 100.00

PAGE 315
VALUATION DATE-JUL 01, 2018
TAXABLE STATUS DATE-MAR 01, 2019

TAX MAP PARCEL NUMBER	PROPERTY LOCATION & CLASS	ASSESSMENT	EXEMPTION CODE	COUNTY	TOWN	TAX AMOUNT
CURRENT OWNERS NAME	SCHOOL DISTRICT	LAND	TAX DESCRIPTION			
CURRENT OWNERS ADDRESS	PARCEL SIZE/GRID COORD	TOTAL	SPECIAL DISTRICTS			
***** 76.14-1-26 *****						
32925/933	Co Rte 143					BILL301146
76.14-1-26	281 Multiple res		County Outside	322,300		2,377.65
Strife Mark	Carthage 226001	49,100	Town Wide	322,300		1,127.79
Strife Shanie Gates	ACRES 5.14	322,300	FD301 Great Bend Fire Dist	322,300	TO	569.08
PO Box 656	EAST-1049297 NRTH-1459228		Installment Fee			122.24
Black River, NY 13612	DEED BOOK 1344 PG-292					
	FULL MARKET VALUE	322,300				
TOTAL TAX ---						4,074.52**
	DATE #1	01/31/20	DATE #2	03/31/20	DATE #3	05/29/20
	AMT DUE	1,480.42	AMT DUE	1,358.17	AMT DUE	1,358.17
***** 76.14-1-27 *****						
32898	Co Rte 143					BILL301147
76.14-1-27	210 1 Family Res		County Outside	121,200		894.11
Clark David J	Carthage 226001	28,700	Town Wide	121,200		424.10
32898 Co Rte 143	FRNT 230.00 DPTH 150.00	121,200	FD301 Great Bend Fire Dist	121,200	TO	214.00
Carthage, NY 13619	EAST-1048924 NRTH-1458922		Installment Fee			45.97
	DEED BOOK 2007 PG-20180					
	FULL MARKET VALUE	121,200				
TOTAL TAX ---						1,532.21**
	DATE #1	01/31/20	DATE #2	03/31/20	DATE #3	05/29/20
	AMT DUE	556.72	AMT DUE	510.73	AMT DUE	510.73
***** 76.14-1-28 *****						
32851	Co Rte 143					BILL301148
76.14-1-28	210 1 Family Res		County Outside	107,900		795.99
Flitcroft Nancy E	Carthage 226001	32,800	Town Wide	107,900		377.56
32851 Co Rte 143	ACRES 2.17	107,900	School Relevy			360.45
Carthage, NY 13619	EAST-1048775 NRTH-1459338		FD301 Great Bend Fire Dist	107,900	TO	190.52
	FULL MARKET VALUE	107,900	Installment Fee			51.74
TOTAL TAX ---						1,724.52**
	DATE #1	01/31/20	DATE #2	03/31/20	DATE #3	05/29/20
	AMT DUE	626.58	AMT DUE	574.84	AMT DUE	574.84
***** 76.14-1-29 *****						
	Co Rte 143					BILL301149
76.14-1-29	120 Field crops		AG DIST CO 41720	5,919	5,919	
Flitcroft Nancy E	Carthage 226001	35,500	County Outside	51,181		377.57
32851 Co Rte 143	ACRES 50.60	57,100	Town Wide	51,181		179.09
Carthage, NY 13619	EAST-1049185 NRTH-1460513		School Relevy			439.66
	FULL MARKET VALUE	57,100	FD301 Great Bend Fire Dist	51,181	TO	90.37
MAY BE SUBJECT TO PAYMENT UNDER AGDIST LAW TIL 2023						
			5,919 EX			
			Installment Fee			32.60
TOTAL TAX ---						1,086.69**
	DATE #1	01/31/20	DATE #2	03/31/20	DATE #3	05/29/20
	AMT DUE	394.83	AMT DUE	362.23	AMT DUE	362.23

STATE OF NEW YORK
COUNTY - Jefferson
TOWN - Champion
SWIS - 223089

2020 TOWN TAX ROLL
TAXABLE SECTION OF THE ROLL - 1
TAX MAP NUMBER SEQUENCE
UNIFORM PERCENT OF VALUE IS 100.00

PAGE 316
VALUATION DATE-JUL 01, 2018
TAXABLE STATUS DATE-MAR 01, 2019

TAX MAP PARCEL NUMBER	PROPERTY LOCATION & CLASS	ASSESSMENT	EXEMPTION CODE	COUNTY	TOWN	TAX AMOUNT
CURRENT OWNERS NAME	SCHOOL DISTRICT	LAND	TAX DESCRIPTION			
CURRENT OWNERS ADDRESS	PARCEL SIZE/GRID COORD	TOTAL	SPECIAL DISTRICTS			
***** 76.14-1-30.1 *****						
32691	Co Rte 143					BILL301150
76.14-1-30.1	105 Vac farmland		AG DIST CO 41720	19,360	19,360	
Greene Kermit P	Carthage 226001	70,300	County Outside	50,940		375.79
Greene Kevin T	ACRES 56.60	70,300	Town Wide	50,940		178.25
Attn: Laurie Frezza	EAST-1048174 NRTH-1459724		FD301 Great Bend Fire Dist	50,940	TO	89.94
16 Hancock Dr	DEED BOOK 2003 PG-6459		19,360 EX			
Glenmont, NY 12077	FULL MARKET VALUE	70,300	Installment Fee			19.32

MAY BE SUBJECT TO PAYMENT
UNDER AGDIST LAW TIL 2023

TOTAL TAX ---						643.98**
DATE #1	01/31/20	DATE #2	03/31/20	DATE #3	05/29/20	
AMT DUE	233.98	AMT DUE	214.66	AMT DUE	214.66	
***** 76.14-1-30.2 *****						

23448	Pennock Rd					BILL301151
76.14-1-30.2	210 1 Family Res		County Outside	96,300		710.42
Greene John S	Carthage 226001	33,100	Town Wide	96,300		336.97
23448 Pennock Rd	ACRES 2.31 BANK 250	96,300	FD301 Great Bend Fire Dist	96,300	TO	170.03
Carthage, NY 13619	EAST-1048060 NRTH-1461635		Installment Fee			36.52
	DEED BOOK 2016 PG-13490					
	FULL MARKET VALUE	96,300				

TOTAL TAX ---						1,217.42**
DATE #1	01/31/20	DATE #2	03/31/20	DATE #3	05/29/20	
AMT DUE	442.34	AMT DUE	405.80	AMT DUE	405.80	
***** 76.14-1-30.3 *****						

23222	Pennock Rd					BILL301152
76.14-1-30.3	240 Rural res		VET DIS CT 41141	40,000	20,000	
Chiasson Edward L IV	Carthage 226001	40,700	VET COM CT 41131	20,000	10,000	
Chiasson Decima A	ACRES 16.19 BANK 810	210,400	County Outside	150,400		1,109.52
23222 Pennock Rd	EAST-1048238 NRTH-1460419		Town Wide	180,400		631.26
Carthage, NY 13619	DEED BOOK 2014 PG-10310		FD301 Great Bend Fire Dist	210,400	TO	371.50
	FULL MARKET VALUE	210,400	Installment Fee			63.37

TOTAL TAX ---						2,112.28**
DATE #1	01/31/20	DATE #2	03/31/20	DATE #3	05/29/20	
AMT DUE	767.47	AMT DUE	704.09	AMT DUE	704.09	
***** 76.14-1-30.4 *****						

	Pennock Rd					BILL301153
76.14-1-30.4	311 Res vac land		AG DIST CO 41720	1,779	1,779	
Greene Kermit P	Carthage 226001	12,300	County Outside	10,521		77.61
Greene John S	ACRES 17.70	12,300	Town Wide	10,521		36.82
Attn: Laurie Frezza	EAST-1048365 NRTH-1461228		FD301 Great Bend Fire Dist	10,521	TO	18.58
16 Hancock Dr	FULL MARKET VALUE	12,300	1,779 EX			
Glenmont, NY 12077			Installment Fee			3.99

MAY BE SUBJECT TO PAYMENT
UNDER AGDIST LAW TIL 2023

TOTAL TAX ---						133.01**
DATE #1	01/31/20	DATE #2	03/31/20	DATE #3	05/29/20	
AMT DUE	48.34	AMT DUE	44.33	AMT DUE	44.33	

STATE OF NEW YORK
 COUNTY - Jefferson
 TOWN - Champion
 SWIS - 223089

2 0 2 0 T O W N T A X R O L L
 T A X A B L E SECTION OF THE ROLL - 1
 TAX MAP NUMBER SEQUENCE
 UNIFORM PERCENT OF VALUE IS 100.00

PAGE 317
 VALUATION DATE-JUL 01, 2018
 TAXABLE STATUS DATE-MAR 01, 2019

TAX MAP PARCEL NUMBER	PROPERTY LOCATION & CLASS	ASSESSMENT	EXEMPTION CODE	COUNTY	TOWN	TAX AMOUNT	
CURRENT OWNERS NAME	SCHOOL DISTRICT	LAND	TAX DESCRIPTION				
CURRENT OWNERS ADDRESS	PARCEL SIZE/GRID COORD	TOTAL	SPECIAL DISTRICTS				
***** 76.14-1-31 *****							
76.14-1-31	Co Rte 143					BILL301154	
Clark Douglas J Jr	591 Playground		County Outside	6,900		50.90	
Clark Janie A	Carthage 226001	1,300	Town Wide	6,900		24.14	
32592 Co Rte 143	one room School House	6,900	FD301 Great Bend Fire Dist	6,900	TO	12.18	
Black River, NY 13612	FRNT 80.00 DPTH 85.00		Installment Fee			2.62	
	EAST-1047578 NRTH-1459477						
	DEED BOOK 1370 PG-200						
	FULL MARKET VALUE	6,900					
			TOTAL TAX ---			87.22**	
		DATE #1	01/31/20	DATE #2	03/31/20	DATE #3	05/29/20
		AMT DUE	31.70	AMT DUE	29.07	AMT DUE	29.07
***** 76.14-1-32.1 *****							
76.14-1-32.1	32587 Co Rte 143					BILL301155	
Gerber Nathan J	241 Rural res&ag		County Outside	65,300		481.73	
Gerber Juanita M	Carthage 226001	44,100	Town Wide	65,300		228.50	
22611 Taylor Rd	Lot 2	65,300	FD301 Great Bend Fire Dist	65,300	TO	115.30	
Black River, NY 13612	ACRES 42.55		Installment Fee			24.77	
	EAST-1047300 NRTH-1460600						
	DEED BOOK 2019 PG-762						
	FULL MARKET VALUE	65,300					
PRIOR OWNER ON 3/01/2019							
Gerber Nathan J							
MAY BE SUBJECT TO PAYMENT UNDER AGDIST LAW TIL 2023							
			TOTAL TAX ---			825.53**	
		DATE #1	01/31/20	DATE #2	03/31/20	DATE #3	05/29/20
		AMT DUE	299.96	AMT DUE	275.17	AMT DUE	275.17
***** 76.14-1-32.2 *****							
76.14-1-32.2	Pennock Rd					BILL301156	
Clark Gary L	120 Field crops		AG DIST CO 41720	3,539	3,539		
Clark Amy L	Carthage 226001	14,300	County Outside	10,761		79.39	
23581 Pennock Rd	ACRES 18.22	14,300	Town Wide	10,761		37.65	
Carthage, NY 13619	EAST-1047470 NRTH-1461850		FD301 Great Bend Fire Dist	10,761	TO	19.00	
	DEED BOOK 2015 PG-16359		3,539 EX				
	FULL MARKET VALUE	14,300	Installment Fee			4.08	
MAY BE SUBJECT TO PAYMENT UNDER AGDIST LAW TIL 2023							
			TOTAL TAX ---			136.04**	
		DATE #1	01/31/20	DATE #2	03/31/20	DATE #3	05/29/20
		AMT DUE	49.44	AMT DUE	45.34	AMT DUE	45.34

STATE OF NEW YORK
 COUNTY - Jefferson
 TOWN - Champion
 SWIS - 223089

2020 TOWN TAX ROLL
 TAXABLE SECTION OF THE ROLL - 1
 TAX MAP NUMBER SEQUENCE
 UNIFORM PERCENT OF VALUE IS 100.00

PAGE 318
 VALUATION DATE-JUL 01, 2018
 TAXABLE STATUS DATE-MAR 01, 2019

TAX MAP PARCEL NUMBER	PROPERTY LOCATION & CLASS	ASSESSMENT	EXEMPTION CODE	COUNTY	TOWN	TAX AMOUNT
CURRENT OWNERS NAME	SCHOOL DISTRICT	LAND	TAX DESCRIPTION			
CURRENT OWNERS ADDRESS	PARCEL SIZE/GRID COORD	TOTAL	SPECIAL DISTRICTS			
76.14-1-33	32457 Co Rte 143			76.14-1-33		
Moseley Christine E	240 Rural res		County Outside			BILL301157
32457 Co Rte 143	Carthage 226001	77,300	Town Wide			1,741.01
Black River, NY 13612	ACRES 61.03	236,000	FD301 Great Bend Fire Dist			825.81
	EAST-1046520 NRTH-1461385		Installment Fee			416.70
	DEED BOOK 2009 PG-3476					89.51
	FULL MARKET VALUE	236,000				
TOTAL TAX ---						2,983.52**
	DATE #1	01/31/20	DATE #2	03/31/20	DATE #3	05/29/20
	AMT DUE	1,084.03	AMT DUE	994.50	AMT DUE	994.50
*****						76.14-1-34 *****
76.14-1-34	23581 Pennock Rd			76.14-1-34		
Clark Gary L	210 1 Family Res		County Outside			BILL301158
Mullin Amy L	Carthage 226001	38,100	Town Wide			1,072.64
23581 Pennock Rd	ACRES 8.88 BANK 100	145,400	FD301 Great Bend Fire Dist			508.78
Carthage, NY 13619	EAST-1047533 NRTH-1462506		Installment Fee			256.73
	DEED BOOK 2014 PG-10811					55.14
	FULL MARKET VALUE	145,400				
TOTAL TAX ---						1,838.15**
	DATE #1	01/31/20	DATE #2	03/31/20	DATE #3	05/29/20
	AMT DUE	667.87	AMT DUE	612.71	AMT DUE	612.71
*****						76.16-1-1 *****
76.16-1-1	34711 NYS Rte 26			76.16-1-1		
Campany Raymond	270 Mfg housing		County Outside			BILL301159
Campany Nancy	Carthage 226001	32,300	Town Wide			613.78
34711 NYS Rte 26	ACRES 1.93	83,200	FD301 Great Bend Fire Dist			291.13
Carthage, NY 13619	EAST-1058066 NRTH-1464059		Installment Fee			146.90
	DEED BOOK 1509 PG-154					31.55
	FULL MARKET VALUE	83,200				
TOTAL TAX ---						1,051.81**
	DATE #1	01/31/20	DATE #2	03/31/20	DATE #3	05/29/20
	AMT DUE	382.16	AMT DUE	350.60	AMT DUE	350.60
*****						76.16-1-2 *****
76.16-1-2	34731 NYS Rte 26			76.16-1-2		
Brotherton Thomas M	210 1 Family Res		County Outside			BILL301160
Hayden Deborah L	Carthage 226001	20,700	Town Wide			925.09
11087 NYS Rte 26	Brotherton MA & TL-LF Est	125,400	FD301 Great Bend Fire Dist			438.80
Carthage, NY 13619	FRNT 150.00 DPTH 249.00		Installment Fee			221.42
	EAST-1058251 NRTH-1463900					47.56
	DEED BOOK 2013 PG-3288					
	FULL MARKET VALUE	125,400				
TOTAL TAX ---						1,585.31**
	DATE #1	01/31/20	DATE #2	03/31/20	DATE #3	05/29/20
	AMT DUE	576.01	AMT DUE	528.43	AMT DUE	528.43

STATE OF NEW YORK
COUNTY - Jefferson
TOWN - Champion
SWIS - 223089

2020 TOWN TAX ROLL
TAXABLE SECTION OF THE ROLL - 1
TAX MAP NUMBER SEQUENCE
UNIFORM PERCENT OF VALUE IS 100.00

PAGE 319
VALUATION DATE-JUL 01, 2018
TAXABLE STATUS DATE-MAR 01, 2019

TAX MAP PARCEL NUMBER	PROPERTY LOCATION & CLASS	ASSESSMENT	EXEMPTION CODE	COUNTY	TOWN	TAX AMOUNT
CURRENT OWNERS NAME	SCHOOL DISTRICT	LAND	TAX DESCRIPTION			
CURRENT OWNERS ADDRESS	PARCEL SIZE/GRID COORD	TOTAL	SPECIAL DISTRICTS			
***** 76.16-1-3 *****						
34897 NYS Rte 26						BILL301161
76.16-1-3	210 1 Family Res		County Outside	60,800		448.53
Martin Robert J Sr	Carthage 226001	26,000	Town Wide	60,800		212.75
Martin Eleanor	ACRES 1.20	60,800	FD301 Great Bend Fire Dist	60,800	TO	107.35
34897 NYS Rte 26	EAST-1059262 NRTH-1463137		Installment Fee			23.06
Carthage, NY 13619	FULL MARKET VALUE	60,800				
TOTAL TAX ---						768.63**
	DATE #1	01/31/20	DATE #2	03/31/20	DATE #3	05/29/20
	AMT DUE	279.27	AMT DUE	256.21	AMT DUE	256.21
***** 76.16-1-4 *****						
34917 NYS Rte 26						BILL301162
76.16-1-4	210 1 Family Res		County Outside	99,200		731.81
Moseley Kenneth S	Carthage 226001	20,900	Town Wide	99,200		347.12
34917 NYS Rte 26	FRNT 150.00 DPTH 112.00	99,200	FD301 Great Bend Fire Dist	99,200	TO	175.15
Carthage, NY 13619	EAST-1059352 NRTH-1462998		Installment Fee			37.62
	DEED BOOK 2010 PG-530					
	FULL MARKET VALUE	99,200				
TOTAL TAX ---						1,254.08**
	DATE #1	01/31/20	DATE #2	03/31/20	DATE #3	05/29/20
	AMT DUE	455.66	AMT DUE	418.02	AMT DUE	418.02
***** 76.16-1-5.1 *****						
Jackson Rd						BILL301163
76.16-1-5.1	322 Rural vac>10		County Outside	11,300		83.36
Zehr Dane	Carthage 226001	11,300	Town Wide	11,300		39.54
Zehr Dewey	ACRES 19.62	11,300	FD301 Great Bend Fire Dist	11,300	TO	19.95
23697 Pennock Rd	EAST-1060314 NRTH-1464571		Installment Fee			4.29
Carthage, NY 13619	DEED BOOK 939 PG-00335					
	FULL MARKET VALUE	11,300				
TOTAL TAX ---						142.85**
	DATE #1	01/31/20	DATE #2	03/31/20	DATE #3	05/29/20
	AMT DUE	51.92	AMT DUE	47.61	AMT DUE	47.61
***** 76.16-1-5.21 *****						
23691/699 Jackson Rd						BILL301164
76.16-1-5.21	210 1 Family Res		County Outside	146,900		1,083.70
Chapman Brian E	Carthage 226001	32,300	Town Wide	146,900		514.03
23699 Jackson II Rd	ACRES 6.00	146,900	School Relevy			828.88
Carthage, NY 13619	EAST-1060880 NRTH-1463825		FD301 Great Bend Fire Dist	146,900	TO	259.38
	DEED BOOK 2006 PG-7697		Installment Fee			80.58
	FULL MARKET VALUE	146,900				
TOTAL TAX ---						2,685.99**
	DATE #1	01/31/20	DATE #2	03/31/20	DATE #3	05/29/20
	AMT DUE	975.91	AMT DUE	895.33	AMT DUE	895.33

TAX MAP PARCEL NUMBER	PROPERTY LOCATION & CLASS	ASSESSMENT	EXEMPTION CODE	COUNTY	TOWN	TAX AMOUNT
CURRENT OWNERS NAME	SCHOOL DISTRICT	LAND	TAX DESCRIPTION			
CURRENT OWNERS ADDRESS	PARCEL SIZE/GRID COORD	TOTAL	SPECIAL DISTRICTS			
***** 76.16-1-5.22 *****						
23757 Jackson Rd				76.16-1-5.22		BILL301165
76.16-1-5.22	270 Mfg housing		County Outside			274.43
Cobb Daniel W	Carthage 226001	25,800	Town Wide			130.17
Cobb Julie M	ACRES 2.00	37,200	FD301 Great Bend Fire Dist			65.68
34610 Jackson II Rd	EAST-1061031 NRTH-1464086		Installment Fee			14.11
Carthage, NY 13619	DEED BOOK 1478 PG-217					
	FULL MARKET VALUE	37,200				
TOTAL TAX ---						470.28**
	DATE #1	01/31/20	DATE #2	03/31/20	DATE #3	05/29/20
	AMT DUE	170.87	AMT DUE	156.76	AMT DUE	156.76
***** 76.16-1-5.23 *****						
23777 Jackson Rd						BILL301166
76.16-1-5.23	270 Mfg housing		County Outside			284.76
Cobb Daniel W	Carthage 226001	27,600	Town Wide			135.07
Cobb Julie M	ACRES 2.00	38,600	FD301 Great Bend Fire Dist			68.15
34610 Jackson II Rd	EAST-1061101 NRTH-1464220		Installment Fee			14.64
Carthage, NY 13619	DEED BOOK 2003 PG-19433					
	FULL MARKET VALUE	38,600				
TOTAL TAX ---						487.98**
	DATE #1	01/31/20	DATE #2	03/31/20	DATE #3	05/29/20
	AMT DUE	177.30	AMT DUE	162.66	AMT DUE	162.66
***** 76.16-1-5.3 *****						
23457 Jackson Rd						BILL301167
76.16-1-5.3	210 1 Family Res		VET COM CT 41131			
Barr Timothy A	Carthage 226001	36,200	VET DIS CT 41141			
Barr Misty L	ACRES 4.20 BANK 810	157,600	County Outside			956.96
23457 Jackson Rd	EAST-1060270 NRTH-1462555		Town Wide			488.91
Carthage, NY 13619	DEED BOOK 2015 PG-19400		FD301 Great Bend Fire Dist			278.27
	FULL MARKET VALUE	157,600	Installment Fee			51.72
TOTAL TAX ---						1,724.14**
	DATE #1	01/31/20	DATE #2	03/31/20	DATE #3	05/29/20
	AMT DUE	626.44	AMT DUE	574.71	AMT DUE	574.71
***** 76.16-1-5.4 *****						
Jackson Rd						BILL301168
76.16-1-5.4	322 Rural vac>10		County Outside			333.45
White Richard	Carthage 226001	45,200	Town Wide			158.16
1885 Charles Bell Rd	ACRES 44.89	45,200	FD301 Great Bend Fire Dist			79.81
Clarksville, TN 37043	EAST-1060121 NRTH-1463419		Installment Fee			17.14
	DEED BOOK 1378 PG-80					
	FULL MARKET VALUE	45,200				
TOTAL TAX ---						571.42**
	DATE #1	01/31/20	DATE #2	03/31/20	DATE #3	05/29/20
	AMT DUE	207.62	AMT DUE	190.47	AMT DUE	190.47

STATE OF NEW YORK
COUNTY - Jefferson
TOWN - Champion
SWIS - 223089

2020 TOWN TAX ROLL
TAXABLE SECTION OF THE ROLL - 1
TAX MAP NUMBER SEQUENCE
UNIFORM PERCENT OF VALUE IS 100.00

PAGE 321
VALUATION DATE-JUL 01, 2018
TAXABLE STATUS DATE-MAR 01, 2019

TAX MAP PARCEL NUMBER	PROPERTY LOCATION & CLASS	ASSESSMENT	EXEMPTION CODE	COUNTY	TOWN	TAX AMOUNT
CURRENT OWNERS NAME	SCHOOL DISTRICT	LAND	TAX DESCRIPTION			
CURRENT OWNERS ADDRESS	PARCEL SIZE/GRID COORD	TOTAL	SPECIAL DISTRICTS			
***** 76.16-1-6 *****						
23822 Jackson Rd						BILL301169
76.16-1-6	210 1 Family Res		County Outside	28,500		210.25
Rogers Carl J	Carthage 226001	25,700	Town Wide	28,500		99.73
23822 Jackson Rd	ACRES 1.09	28,500	FD301 Great Bend Fire Dist	28,500	TO	50.32
Carthage, NY 13619	EAST-1061618 NRTH-1464160		Installment Fee			10.81
	DEED BOOK 2005 PG-5858					
	FULL MARKET VALUE	28,500				
TOTAL TAX ---						360.30**
	DATE #1	01/31/20	DATE #2	03/31/20	DATE #3	05/29/20
	AMT DUE	130.91	AMT DUE	120.10	AMT DUE	120.10
***** 76.16-1-7 *****						
23834 Jackson Rd						BILL301170
76.16-1-7	210 1 Family Res		County Outside	126,000		929.52
Mosher Ryan D	Carthage 226001	25,600	Town Wide	126,000		440.90
Mosher Kindra M	ACRES 1.09 BANK 810	126,000	FD301 Great Bend Fire Dist	126,000	TO	222.47
23834 Jackson Rd	EAST-1061684 NRTH-1464282		Installment Fee			47.79
Carthage, NY 13619	DEED BOOK 2011 PG-10013					
	FULL MARKET VALUE	126,000				
TOTAL TAX ---						1,592.89**
	DATE #1	01/31/20	DATE #2	03/31/20	DATE #3	05/29/20
	AMT DUE	578.76	AMT DUE	530.96	AMT DUE	530.96
***** 76.16-1-8 *****						
35360 Jackson II Rd						BILL301171
76.16-1-8	270 Mfg housing		County Outside	26,000		191.81
Charbonneau John	Carthage 226001	17,500	Town Wide	26,000		90.98
PO Box 26	FRNT 120.00 DPTH 155.00	26,000	FD301 Great Bend Fire Dist	26,000	TO	45.91
Black River, NY 13612-0026	EAST-1062159 NRTH-1464944		Installment Fee			9.86
	DEED BOOK 2016 PG-10342					
	FULL MARKET VALUE	26,000				
TOTAL TAX ---						328.70**
	DATE #1	01/31/20	DATE #2	03/31/20	DATE #3	05/29/20
	AMT DUE	119.44	AMT DUE	109.56	AMT DUE	109.56
***** 76.16-1-9 *****						
35380 Jackson II Rd						BILL301172
76.16-1-9	210 1 Family Res		County Outside	117,100		863.86
Barlow David W	Carthage 226001	17,300	Town Wide	117,100		409.76
Barlow Claudia	FRNT 149.00 DPTH 107.00	117,100	FD301 Great Bend Fire Dist	117,100	TO	206.76
c/o Tina Baker	EAST-1062287 NRTH-1464933		Installment Fee			44.41
35380 Jackson II Rd	DEED BOOK 1455 PG-222					
Carthage, NY 13619	FULL MARKET VALUE	117,100				
TOTAL TAX ---						1,480.38**
	DATE #1	01/31/20	DATE #2	03/31/20	DATE #3	05/29/20
	AMT DUE	537.87	AMT DUE	493.46	AMT DUE	493.46

TAX MAP PARCEL NUMBER	PROPERTY LOCATION & CLASS	ASSESSMENT	EXEMPTION CODE	COUNTY	TOWN	TAX AMOUNT
CURRENT OWNERS NAME	SCHOOL DISTRICT	LAND	TAX DESCRIPTION			
CURRENT OWNERS ADDRESS	PARCEL SIZE/GRID COORD	TOTAL	SPECIAL DISTRICTS			
***** 76.16-1-10.1 *****						
76.16-1-10.1	35510 Jackson II Rd					BILL301173
Palladino Frank A	270 Mfg housing		County Outside	25,100		185.17
35309 Jackson I I Rd	Carthage 226001	20,800	Town Wide	25,100		87.83
Carthage, NY 13619	FRNT 130.00 DPTH 246.00	25,100	FD301 Great Bend Fire Dist	25,100	TO	44.32
	EAST-1062756 NRTH-1464853		Installment Fee			9.52
	FULL MARKET VALUE	25,100				
TOTAL TAX ---						317.32**
	DATE #1	01/31/20	DATE #2	03/31/20	DATE #3	05/29/20
	AMT DUE	115.30	AMT DUE	105.77	AMT DUE	105.77
***** 76.16-1-10.2 *****						
76.16-1-10.2	35420 Jackson II Rd					BILL301174
Palladino John F	210 1 Family Res		County Outside	87,500		645.50
35309 Jackson II Rd	Carthage 226001	27,600	Town Wide	87,500		306.18
Carthage, NY 13619	ACRES 2.00	87,500	FD301 Great Bend Fire Dist	87,500	TO	154.50
	EAST-1062533 NRTH-1464806		Installment Fee			33.19
	DEED BOOK 2016 PG-9827					
	FULL MARKET VALUE	87,500				
TOTAL TAX ---						1,106.18**
	DATE #1	01/31/20	DATE #2	03/31/20	DATE #3	05/29/20
	AMT DUE	401.93	AMT DUE	368.72	AMT DUE	368.72
***** 76.16-1-11 *****						
76.16-1-11	35520 Jackson II Rd					BILL301175
Brundage Mary Jane	210 1 Family Res		County Outside	87,800		647.71
35520 Jackson II Rd	Carthage 226001	21,800	Town Wide	87,800		307.23
Carthage, NY 13619	FRNT 170.00 DPTH 155.00	87,800	FD301 Great Bend Fire Dist	87,800	TO	155.03
	BANK 810		Installment Fee			33.30
	EAST-1062915 NRTH-1464927					
	DEED BOOK 2017 PG-9826					
	FULL MARKET VALUE	87,800				
TOTAL TAX ---						1,109.97**
	DATE #1	01/31/20	DATE #2	03/31/20	DATE #3	05/29/20
	AMT DUE	403.29	AMT DUE	369.99	AMT DUE	369.99
***** 76.16-1-12 *****						
76.16-1-12	35528 Jackson II Rd					BILL301176
Sears Stephen J	312 Vac w/imprv		County Outside	17,200		126.89
Sears Sally K	Carthage 226001	15,200	Town Wide	17,200		60.19
36177 Jackson II Rd	ACRES 1.09	17,200	FD301 Great Bend Fire Dist	17,200	TO	30.37
Carthage, NY 13619	EAST-1063085 NRTH-1464858		Installment Fee			6.52
	FULL MARKET VALUE	17,200				
TOTAL TAX ---						217.45**
	DATE #1	01/31/20	DATE #2	03/31/20	DATE #3	05/29/20
	AMT DUE	79.01	AMT DUE	72.48	AMT DUE	72.48

STATE OF NEW YORK
COUNTY - Jefferson
TOWN - Champion
SWIS - 223089

2 0 2 0 T O W N T A X R O L L
T A X A B L E SECTION OF THE ROLL - 1
TAX MAP NUMBER SEQUENCE
UNIFORM PERCENT OF VALUE IS 100.00

PAGE 323
VALUATION DATE-JUL 01, 2018
TAXABLE STATUS DATE-MAR 01, 2019

TAX MAP PARCEL NUMBER	PROPERTY LOCATION & CLASS	ASSESSMENT	EXEMPTION CODE	COUNTY	TOWN	TAX AMOUNT
CURRENT OWNERS NAME	SCHOOL DISTRICT	LAND	TAX DESCRIPTION			
CURRENT OWNERS ADDRESS	PARCEL SIZE/GRID COORD	TOTAL	SPECIAL DISTRICTS			
***** 76.16-1-13 *****						
35540 Jackson II Rd				76.16-1-13		BILL301177
76.16-1-13	210 1 Family Res		County Outside			111,700 824.03
Cummings Robert T	Carthage 226001	18,200	Town Wide			111,700 390.86
Cummings Kimaly A	FRNT 100.00 DPTH 385.00	111,700	FD301 Great Bend Fire Dist		TO	111,700 197.23
35540 Jackson II Rd	EAST-1063189 NRTH-1464890		Installment Fee			42.36
Carthage, NY 13619	DEED BOOK 957 PG-00186					
	FULL MARKET VALUE	111,700				
TOTAL TAX ---						1,412.12**
	DATE #1	01/31/20	DATE #2	03/31/20	DATE #3	05/29/20
	AMT DUE	513.08	AMT DUE	470.70	AMT DUE	470.70
***** 76.16-1-14 *****						
35560 Jackson II Rd				76.16-1-14		BILL301178
76.16-1-14	210 1 Family Res		County Outside			135,500 999.60
Mead Michael A II	Carthage 226001	27,700	Town Wide			135,500 474.14
35560 Jackson II Rd	ACRES 2.06 BANK 810	135,500	FD301 Great Bend Fire Dist		TO	135,500 239.25
Carthage, NY 13619	EAST-1063338 NRTH-1464937		Installment Fee			51.39
	DEED BOOK 2016 PG-16361					
	FULL MARKET VALUE	135,500				
TOTAL TAX ---						1,712.99**
	DATE #1	01/31/20	DATE #2	03/31/20	DATE #3	05/29/20
	AMT DUE	622.40	AMT DUE	570.99	AMT DUE	570.99
***** 76.16-1-15 *****						
35590 Jackson II Rd				76.16-1-15		BILL301179
76.16-1-15	210 1 Family Res		County Outside			85,700 632.22
Dobransky Mark A	Carthage 226001	18,700	Town Wide			85,700 299.88
Dobransky Jacqueline M	FRNT 104.00 DPTH 385.00	85,700	FD301 Great Bend Fire Dist		TO	85,700 151.32
35590 Jackson II Rd	BANK 810		Installment Fee			32.50
Carthage, NY 13619	EAST-1063489 NRTH-1464985					
	FULL MARKET VALUE	85,700				
TOTAL TAX ---						1,083.42**
	DATE #1	01/31/20	DATE #2	03/31/20	DATE #3	05/29/20
	AMT DUE	393.64	AMT DUE	361.14	AMT DUE	361.14
***** 76.16-1-16.1 *****						
35660 Jackson II Rd				76.16-1-16.1		BILL301180
76.16-1-16.1	210 1 Family Res		County Outside			111,100 819.60
Wood Kenneth A	Carthage 226001	28,700	Town Wide			111,100 388.76
Wood Deborah L	ACRES 2.65 BANK 550	111,100	FD301 Great Bend Fire Dist		TO	111,100 196.17
35660 Jackson II Rd	EAST-1063967 NRTH-1465190		Installment Fee			42.14
Carthage, NY 13619	DEED BOOK 1446 PG-309					
	FULL MARKET VALUE	111,100				
TOTAL TAX ---						1,404.53**
	DATE #1	01/31/20	DATE #2	03/31/20	DATE #3	05/29/20
	AMT DUE	510.33	AMT DUE	468.17	AMT DUE	468.17

STATE OF NEW YORK
COUNTY - Jefferson
TOWN - Champion
SWIS - 223089

2 0 2 0 T O W N T A X R O L L
T A X A B L E SECTION OF THE ROLL - 1
TAX MAP NUMBER SEQUENCE
UNIFORM PERCENT OF VALUE IS 100.00

PAGE 324
VALUATION DATE-JUL 01, 2018
TAXABLE STATUS DATE-MAR 01, 2019

TAX MAP PARCEL NUMBER	PROPERTY LOCATION & CLASS	ASSESSMENT	EXEMPTION CODE	COUNTY	TOWN	TAX AMOUNT
CURRENT OWNERS NAME	SCHOOL DISTRICT	LAND	TAX DESCRIPTION			
CURRENT OWNERS ADDRESS	PARCEL SIZE/GRID COORD	TOTAL	SPECIAL DISTRICTS			
***** 76.16-1-16.2 *****						
35730	Jackson II Rd					BILL301181
76.16-1-16.2	270 Mfg housing		County Outside	23,300		171.89
Cobb Daniel W	Carthage 226001	15,600	Town Wide	23,300		81.53
Cobb Julie M	FRNT 92.00 DPTH 330.00	23,300	FD301 Great Bend Fire Dist	23,300	TO	41.14
36410 Jackson II Rd	EAST-1064199 NRTH-1465163		Installment Fee			8.84
Carthage, NY 13619	DEED BOOK 1881 PG-156					
	FULL MARKET VALUE	23,300				
TOTAL TAX ---						294.56**
	DATE #1	01/31/20	DATE #2	03/31/20	DATE #3	05/29/20
	AMT DUE	107.04	AMT DUE	98.18	AMT DUE	98.18
***** 76.16-1-17 *****						
35614	Jackson II Rd					BILL301182
76.16-1-17	312 Vac w/imprv		County Outside	50,200		370.33
Wood Kenneth A	Carthage 226001	48,500	Town Wide	50,200		175.66
Wood Deborah L	ACRES 72.60	50,200	FD301 Great Bend Fire Dist	50,200	TO	88.64
35660 Jackson II Rd	EAST-1062960 NRTH-1464148		Installment Fee			19.04
Carthage, NY 13619	DEED BOOK 2005 PG-8225					
	FULL MARKET VALUE	50,200				
TOTAL TAX ---						634.63**
	DATE #1	01/31/20	DATE #2	03/31/20	DATE #3	05/29/20
	AMT DUE	230.59	AMT DUE	211.54	AMT DUE	211.54
***** 76.16-1-18 *****						
	E of Jackson Rd					BILL301183
76.16-1-18	314 Rural vac<10		County Outside	5,100		37.62
Hardy David W	Carthage 226001	5,100	Town Wide	5,100		17.85
415 Co Rte 14	ACRES 8.80	5,100	FD301 Great Bend Fire Dist	5,100	TO	9.00
Fulton, NY 13069	EAST-1062700 NRTH-1463302		Installment Fee			1.93
	DEED BOOK 2005 PG-3171					
	FULL MARKET VALUE	5,100				
TOTAL TAX ---						64.47**
	DATE #1	01/31/20	DATE #2	03/31/20	DATE #3	05/29/20
	AMT DUE	23.42	AMT DUE	21.49	AMT DUE	21.49
***** 76.16-1-20.1 *****						
35113	NYS Rte 26					BILL301184
76.16-1-20.1	240 Rural res		County Outside	184,400		1,360.34
Saber Jeffrey A	Carthage 226001	73,600	Town Wide	184,400		645.25
Saber Kay	ACRES 73.20	184,400	FD301 Great Bend Fire Dist	184,400	TO	325.59
35113 State Rte 26	EAST-1061554 NRTH-1462761		Installment Fee			69.94
Carthage, NY 13619	DEED BOOK 2004 PG-14159					
	FULL MARKET VALUE	184,400				
TOTAL TAX ---						2,331.18**
	DATE #1	01/31/20	DATE #2	03/31/20	DATE #3	05/29/20
	AMT DUE	847.00	AMT DUE	777.06	AMT DUE	777.06

STATE OF NEW YORK
COUNTY - Jefferson
TOWN - Champion
SWIS - 223089

2 0 2 0 T O W N T A X R O L L
T A X A B L E SECTION OF THE ROLL - 1
TAX MAP NUMBER SEQUENCE
UNIFORM PERCENT OF VALUE IS 100.00

PAGE 325
VALUATION DATE-JUL 01, 2018
TAXABLE STATUS DATE-MAR 01, 2019

TAX MAP PARCEL NUMBER	PROPERTY LOCATION & CLASS	ASSESSMENT	EXEMPTION CODE	COUNTY	TOWN	TAX AMOUNT
CURRENT OWNERS NAME	SCHOOL DISTRICT	LAND	TAX DESCRIPTION			
CURRENT OWNERS ADDRESS	PARCEL SIZE/GRID COORD	TOTAL	SPECIAL DISTRICTS			
***** 76.16-1-20.2 *****						
23498 Jackson Rd						BILL301185
76.16-1-20.2	210 1 Family Res		County Outside	98,300		725.17
Saber Jeffrey A	Carthage 226001	25,300	Town Wide	98,300		343.97
Saber Kay	FRNT 150.00 DPTH 175.00	98,300	FD301 Great Bend Fire Dist	98,300	TO	173.57
35113 NYS Rte 26	EAST-1060647 NRTH-1462482		Installment Fee			37.28
Carthage, NY 13619	FULL MARKET VALUE	98,300				
TOTAL TAX ---						1,242.71**
	DATE #1	01/31/20	DATE #2	03/31/20	DATE #3	05/29/20
	AMT DUE	451.53	AMT DUE	414.23	AMT DUE	414.23
***** 76.16-1-21 *****						
35156 NYS Rte 26						BILL301186
76.16-1-21	210 1 Family Res		SENIOR C 41802	70,200	0	
Knight Life Tenant Diane L	Carthage 226001	21,000	SENIOR T/S 41806	0	78,000	
Knight Charles J II	Lf Est Diane L Knight	156,000	County Outside	85,800		632.96
PO Box 161	FRNT 148.00 DPTH 115.00		Town Wide	78,000		272.94
Carthage, NY 13619	EAST-1060652 NRTH-1461842		FD301 Great Bend Fire Dist	156,000	TO	275.44
	DEED BOOK 2018 PG-12605		Installment Fee			35.44
	FULL MARKET VALUE	156,000				
TOTAL TAX ---						1,181.34**
	DATE #1	01/31/20	DATE #2	03/31/20	DATE #3	05/29/20
	AMT DUE	429.22	AMT DUE	393.78	AMT DUE	393.78
***** 76.16-1-22 *****						
34648 NYS Rte 26						BILL301187
76.16-1-22	210 1 Family Res		VET WAR CT 41121	12,000	6,000	
Pustizzi David J	Carthage 226001	31,700	County Outside	71,700		528.94
Pustizzi Theresa J	ACRES 1.66	83,700	Town Wide	77,700		271.89
PO Box 213	EAST-1057750 NRTH-1463893		FD301 Great Bend Fire Dist	83,700	TO	147.79
Great Bend, NY 13643	DEED BOOK 1800 PG-248		Installment Fee			28.46
	FULL MARKET VALUE	83,700				
TOTAL TAX ---						948.62**
	DATE #1	01/31/20	DATE #2	03/31/20	DATE #3	05/29/20
	AMT DUE	344.68	AMT DUE	316.20	AMT DUE	316.20
***** 76.16-1-23 *****						
34632 NYS Rte 26						BILL301188
76.16-1-23	271 Mfg housings		County Outside	26,800		197.71
Clark Ronald E	Carthage 226001	19,100	Town Wide	26,800		93.78
Clark June A	FRNT 90.00 DPTH 293.00	26,800	School Relevy			75.23
PO Box 75	EAST-1057618 NRTH-1463992		FD301 Great Bend Fire Dist	26,800	TO	47.32
Great Bend, NY 14643	FULL MARKET VALUE	26,800	Installment Fee			12.42
TOTAL TAX ---						414.04**
	DATE #1	01/31/20	DATE #2	03/31/20	DATE #3	05/29/20
	AMT DUE	150.44	AMT DUE	138.01	AMT DUE	138.01

STATE OF NEW YORK
COUNTY - Jefferson
TOWN - Champion
SWIS - 223089

2 0 2 0 T O W N T A X R O L L
T A X A B L E SECTION OF THE ROLL - 1
TAX MAP NUMBER SEQUENCE
UNIFORM PERCENT OF VALUE IS 100.00

PAGE 326
VALUATION DATE-JUL 01, 2018
TAXABLE STATUS DATE-MAR 01, 2019

TAX MAP PARCEL NUMBER	PROPERTY LOCATION & CLASS	ASSESSMENT	EXEMPTION CODE	COUNTY	TOWN	TAX AMOUNT	
CURRENT OWNERS NAME	SCHOOL DISTRICT	LAND	TAX DESCRIPTION				
CURRENT OWNERS ADDRESS	PARCEL SIZE/GRID COORD	TOTAL	SPECIAL DISTRICTS				
***** 76.16-1-24 *****							
34626 NYS Rte 26						BILL301189	
76.16-1-24	210 1 Family Res		VET COM CT 41131	14,125	10,000		
Dobransky Barbara	Carthage 226001	30,000	SENIOR C 41802	8,475	0		
Petrie Catherine	ACRES 1.00	56,500	SENIOR T/S 41806	0	13,950		
34626 NYS Rte 26	EAST-1057525 NRTH-1464065		County Outside	33,900		250.09	
Carthage, NY 13619	DEED BOOK 2012 PG-11904		Town Wide	32,550		113.90	
	FULL MARKET VALUE	56,500	FD301 Great Bend Fire Dist	56,500	TO	99.76	
			Installment Fee			13.91	
			TOTAL TAX ---			463.75**	
		DATE #1	01/31/20	DATE #2	03/31/20	DATE #3	05/29/20
		AMT DUE	168.50	AMT DUE	154.58	AMT DUE	154.58
***** 76.16-1-25.1 *****							
23622-700 Mosher Rd						BILL301190	
76.16-1-25.1	210 1 Family Res		County Outside	41,600		306.89	
Vincent Helen M	Carthage 226001	31,800	Town Wide	41,600		145.57	
PO Box 164	ACRES 1.70	41,600	School Relevy			357.35	
Great Bend, NY 13643	EAST-1057427 NRTH-1463958		FD301 Great Bend Fire Dist	41,600	TO	73.45	
	FULL MARKET VALUE	41,600	Installment Fee			26.50	
			TOTAL TAX ---			883.26**	
		DATE #1	01/31/20	DATE #2	03/31/20	DATE #3	05/29/20
		AMT DUE	320.92	AMT DUE	294.42	AMT DUE	294.42
***** 76.16-1-25.2 *****							
23482-578 Mosher Rd						BILL301191	
76.16-1-25.2	280 Res Multiple		County Outside	92,100		679.43	
Clark Ronald E	Carthage 226001	42,400	Town Wide	92,100		322.28	
PO Box 75	ACRES 10.24	92,100	School Relevy			791.17	
Great Bend, NY 13643	EAST-1057464 NRTH-1463319		FD301 Great Bend Fire Dist	92,100	TO	162.62	
	DEED BOOK 1624 PG-300		Installment Fee			58.67	
	FULL MARKET VALUE	92,100					
			TOTAL TAX ---			1,955.50**	
		DATE #1	01/31/20	DATE #2	03/31/20	DATE #3	05/29/20
		AMT DUE	710.51	AMT DUE	651.83	AMT DUE	651.83
***** 76.16-1-26.1 *****							
23350 Mosher Rd						BILL301192	
76.16-1-26.1	312 Vac w/imprv		County Outside	40,000		295.09	
Mcbride Gary D	Carthage 226001	23,100	Town Wide	40,000		139.97	
Mcbride Linda M	ACRES 3.00	40,000	FD301 Great Bend Fire Dist	40,000	TO	70.63	
PO Box 186	EAST-1057196 NRTH-1462320		Installment Fee			15.17	
Great Bend, NY 13643	FULL MARKET VALUE	40,000					
			TOTAL TAX ---			505.69**	
		DATE #1	01/31/20	DATE #2	03/31/20	DATE #3	05/29/20
		AMT DUE	183.74	AMT DUE	168.56	AMT DUE	168.56

TAX MAP PARCEL NUMBER	PROPERTY LOCATION & CLASS	ASSESSMENT	EXEMPTION CODE	COUNTY	TOWN	TAX AMOUNT
CURRENT OWNERS NAME	SCHOOL DISTRICT	LAND	TAX DESCRIPTION			
CURRENT OWNERS ADDRESS	PARCEL SIZE/GRID COORD	TOTAL	SPECIAL DISTRICTS			
***** 76.16-1-26.21 *****						
23418 Mosher Rd						BILL301193
76.16-1-26.21	210 1 Family Res		VET WAR C 41122	12,000	0	
Mcbride Gregory	Carthage 226001	31,400	VET WAR T 41123	0	6,000	
Mcbride Louise	ACRES 3.37	174,600	County Outside	162,600		1,199.52
PO Box 80	EAST-1057303 NRTH-1462669		Town Wide	168,600		589.97
Great Bend, NY 13643	FULL MARKET VALUE	174,600	FD301 Great Bend Fire Dist	174,600	TO	308.29
			Installment Fee			62.93
			TOTAL TAX ---			2,097.78**
			DATE #1 01/31/20	DATE #2 03/31/20	DATE #3	05/29/20
			AMT DUE 762.19	AMT DUE 699.26	AMT DUE	699.26
***** 76.16-1-26.22 *****						
23461 Mosher Rd						BILL301194
76.16-1-26.22	270 Mfg housing		VET WAR CT 41121	8,400	6,000	
Kimmick Stephen J Jr	Carthage 226001	30,400	County Outside	47,600		351.15
Kimmick Lorene M	ACRES 1.15	56,000	Town Wide	50,000		174.96
23461 Mosher Rd	EAST-1057013 NRTH-1462745		FD301 Great Bend Fire Dist	56,000	TO	98.88
Carthage, NY 13619	DEED BOOK 2012 PG-9557		Installment Fee			18.75
	FULL MARKET VALUE	56,000				
			TOTAL TAX ---			624.99**
			DATE #1 01/31/20	DATE #2 03/31/20	DATE #3	05/29/20
			AMT DUE 227.08	AMT DUE 208.33	AMT DUE	208.33
***** 76.16-1-27 *****						
Martin St Rd						BILL301195
76.16-1-27	323 Vacant rural		County Outside	18,300		135.00
Gagnon Norman J	Carthage 226001	18,300	Town Wide	18,300		64.04
Gagnon Patricia E	ACRES 31.80	18,300	FD301 Great Bend Fire Dist	18,300	TO	32.31
34726 NYS Rte 26	EAST-1058119 NRTH-1462952		Installment Fee			6.94
Carthage, NY 13619	FULL MARKET VALUE	18,300				
			TOTAL TAX ---			231.35**
			DATE #1 01/31/20	DATE #2 03/31/20	DATE #3	05/29/20
			AMT DUE 84.07	AMT DUE 77.11	AMT DUE	77.11
***** 76.16-1-28 *****						
34726 NYS Rte 26						BILL301196
76.16-1-28	210 1 Family Res		VET COM CT 41131	20,000	10,000	
Gagnon Norman E	Carthage 226001	32,300	County Outside	136,300		1,005.50
34726 NYS Rte 26	ACRES 1.90	156,300	Town Wide	146,300		511.93
Carthage, NY 13619	EAST-1058230 NRTH-1463449		FD301 Great Bend Fire Dist	156,300	TO	275.97
	FULL MARKET VALUE	156,300	Installment Fee			53.80
			TOTAL TAX ---			1,793.40**
			DATE #1 01/31/20	DATE #2 03/31/20	DATE #3	05/29/20
			AMT DUE 651.60	AMT DUE 597.80	AMT DUE	597.80

STATE OF NEW YORK
COUNTY - Jefferson
TOWN - Champion
SWIS - 223089

2020 TOWN TAX ROLL
TAXABLE SECTION OF THE ROLL - 1
TAX MAP NUMBER SEQUENCE
UNIFORM PERCENT OF VALUE IS 100.00

PAGE 328
VALUATION DATE-JUL 01, 2018
TAXABLE STATUS DATE-MAR 01, 2019

TAX MAP PARCEL NUMBER	PROPERTY LOCATION & CLASS	ASSESSMENT	EXEMPTION CODE	COUNTY	TOWN	TAX AMOUNT
CURRENT OWNERS NAME	SCHOOL DISTRICT	LAND	TAX DESCRIPTION			
CURRENT OWNERS ADDRESS	PARCEL SIZE/GRID COORD	TOTAL	SPECIAL DISTRICTS			
***** 76.16-1-29 *****						
34858 NYS Rte 26						BILL301197
76.16-1-29	210 1 Family Res		County Outside	129,800		957.55
Lavanha Lucas D	Carthage 226001	30,900	Town Wide	129,800		454.20
Gaines Kathleen E	ACRES 2.58 BANK 550	129,800	FD301 Great Bend Fire Dist	129,800	TO	229.18
34858 NYS Rte 26	EAST-1058900 NRTH-1462930		Installment Fee			49.23
Carthage, NY 13619	DEED BOOK 2014 PG-827					
	FULL MARKET VALUE	129,800				
TOTAL TAX ---						1,640.93**
	DATE #1	01/31/20	DATE #2	03/31/20	DATE #3	05/29/20
	AMT DUE	596.22	AMT DUE	546.97	AMT DUE	546.97
***** 85.00-1-1 *****						
	Off Taylor Rd					BILL301198
85.00-1-1	851 Solid waste		County Outside	42,400		312.79
Laidlaw Waste Systems	Carthage 226001	42,400	Town Wide	42,400		148.37
Republic Services Inc	ACRES 25.00	42,400	FD301 Great Bend Fire Dist	42,400	TO	74.86
c/o Property Tax Dept	EAST-1043651 NRTH-1457058		Installment Fee			16.08
PO Box 29246	FULL MARKET VALUE	42,400				
Phoenix, AZ 85038						
TOTAL TAX ---						536.02**
	DATE #1	01/31/20	DATE #2	03/31/20	DATE #3	05/29/20
	AMT DUE	194.76	AMT DUE	178.67	AMT DUE	178.67
***** 85.00-1-2.1 *****						
	Card Rd					BILL301199
85.00-1-2.1	852 Landfill		County Outside	57,100		421.23
Laidlaw Waste Systems	Carthage 226001	57,100	Town Wide	57,100		199.80
Republic Services Inc	On Town Line	57,100	FD301 Great Bend Fire Dist	57,100	TO	100.82
c/o Property Tax Dept	ACRES 44.65		Installment Fee			21.66
PO Box 29246	EAST-1042787 NRTH-1455716					
Phoenix, AZ 85038	DEED BOOK 1135 PG-00078					
	FULL MARKET VALUE	57,100				
TOTAL TAX ---						721.85**
	DATE #1	01/31/20	DATE #2	03/31/20	DATE #3	05/29/20
	AMT DUE	262.29	AMT DUE	240.61	AMT DUE	240.61
***** 85.00-1-2.3 *****						
	Austin Rd					BILL301200
85.00-1-2.3	314 Rural vac<10		County Outside	100		0.74
Hanlon Michael F	Carthage 226001	100	Town Wide	100		0.35
29288 Hadley Rd	ACRES 1.43	100	FD301 Great Bend Fire Dist	100	TO	.18
Black River, NY 13612	EAST-1044287 NRTH-1453782		Installment Fee			.04
	DEED BOOK 1769 PG-319					
	FULL MARKET VALUE	100				
TOTAL TAX ---						1.27**
	DATE #1	01/31/20	DATE #2	03/31/20	DATE #3	05/29/20
	AMT DUE	0.47	AMT DUE	0.42	AMT DUE	0.42

STATE OF NEW YORK
COUNTY - Jefferson
TOWN - Champion
SWIS - 223089

2020 TOWN TAX ROLL
TAXABLE SECTION OF THE ROLL - 1
TAX MAP NUMBER SEQUENCE
UNIFORM PERCENT OF VALUE IS 100.00

PAGE 329
VALUATION DATE-JUL 01, 2018
TAXABLE STATUS DATE-MAR 01, 2019

TAX MAP PARCEL NUMBER	PROPERTY LOCATION & CLASS	ASSESSMENT	EXEMPTION CODE	COUNTY	TOWN	TAX AMOUNT
CURRENT OWNERS NAME	SCHOOL DISTRICT	LAND	TAX DESCRIPTION			
CURRENT OWNERS ADDRESS	PARCEL SIZE/GRID COORD	TOTAL	SPECIAL DISTRICTS			
***** 85.00-1-4.1 *****						
22519/595	Taylor Rd					BILL301201
85.00-1-4.1	112 Dairy farm		AG DIST CO 41720	103,669	103,669	
Gerber Nathan J	Carthage 226001	325,400	County Outside	656,931		4,846.27
Gerber Juanita M	ACRES 289.79	760,600	Town Wide	656,931		2,298.74
24403 Co Rte 47	EAST-1045090 NRTH-1456435		FD301 Great Bend Fire Dist	656,931	TO	1,159.93
Carthage, NY 13619	DEED BOOK 2019 PG-16891		103,669 EX			
	FULL MARKET VALUE	760,600	Installment Fee			249.15

PRIOR OWNER ON 3/01/2019
Riner Bradley T

MAY BE SUBJECT TO PAYMENT
UNDER AGDIST LAW TIL 2023

TOTAL TAX ---						8,304.94**
DATE #1	01/31/20	DATE #2	03/31/20	DATE #3	05/29/20	
AMT DUE	3,017.47	AMT DUE	2,768.31	AMT DUE	2,768.31	

***** 85.00-1-4.2 *****						
22425	Taylor Rd					BILL301202
85.00-1-4.2	210 1 Family Res		County Outside	238,100		1,756.50
Veterans Affairs Sec of	Carthage 226001	38,500	Town Wide	238,100		833.16
3401 W End Ave Ste 760W	ACRES 6.49	238,100	FD301 Great Bend Fire Dist	238,100	TO	420.41
Nashville, TN 37203	EAST-1046921 NRTH-1455718		Installment Fee			90.30
	DEED BOOK 2019 PG-16140					
	FULL MARKET VALUE	238,100				

PRIOR OWNER ON 3/01/2019
Endrina Bryson Kealoha

TOTAL TAX ---						3,010.07**
DATE #1	01/31/20	DATE #2	03/31/20	DATE #3	05/29/20	
AMT DUE	1,093.67	AMT DUE	1,003.35	AMT DUE	1,003.35	

***** 85.00-1-5 *****						
22631	Taylor Rd					BILL301203
85.00-1-5	181 Fur products		County Outside	63,700		469.92
Wadsworth Daniel F	Carthage 226001	37,000	Town Wide	63,700		222.90
Wadsworth Thomas G	ACRES 5.00	63,700	FD301 Great Bend Fire Dist	63,700	TO	112.47
22631 Taylor Rd	EAST-1047241 NRTH-1457440		Installment Fee			24.16
Black River, NY 13612	FULL MARKET VALUE	63,700				

TOTAL TAX ---						805.29**
DATE #1	01/31/20	DATE #2	03/31/20	DATE #3	05/29/20	
AMT DUE	292.59	AMT DUE	268.43	AMT DUE	268.43	

STATE OF NEW YORK
COUNTY - Jefferson
TOWN - Champion
SWIS - 223089

2020 TOWN TAX ROLL
TAXABLE SECTION OF THE ROLL - 1
TAX MAP NUMBER SEQUENCE
UNIFORM PERCENT OF VALUE IS 100.00

PAGE 330
VALUATION DATE-JUL 01, 2018
TAXABLE STATUS DATE-MAR 01, 2019

TAX MAP PARCEL NUMBER	PROPERTY LOCATION & CLASS	ASSESSMENT	EXEMPTION CODE	COUNTY	TOWN	TAX AMOUNT
CURRENT OWNERS NAME	SCHOOL DISTRICT	LAND	TAX DESCRIPTION			
CURRENT OWNERS ADDRESS	PARCEL SIZE/GRID COORD	TOTAL	SPECIAL DISTRICTS			
***** 85.00-1-6 *****						
85.00-1-6	Taylor Rd 120 Field crops		AG DIST CO 41720	85.00-1-6	BILL301204	
Porter Richard C	Carthage 226001	13,500	County Outside	1,293	1,293	90.05
C/O Randy Porter	ACRES 23.50	13,500	Town Wide	12,207		42.71
30629 Co Rte 49 Rd	EAST-1048161 NRTH-1456919		School Relevy	12,207		104.86
Black River, NY 13612	DEED BOOK 2006 PG-7642		FD301 Great Bend Fire Dist	12,207 TO		21.55
	FULL MARKET VALUE	13,500	1,293 EX			
MAY BE SUBJECT TO PAYMENT			Installment Fee			7.78
UNDER AGDIST LAW TIL 2023						
TOTAL TAX --- 259.17**						
	DATE #1	01/31/20	DATE #2	03/31/20	DATE #3	05/29/20
	AMT DUE	94.17	AMT DUE	86.39	AMT DUE	86.39
***** 85.00-1-7 *****						
85.00-1-7	E of Taylor Rd 910 Priv forest		County Outside	5,800	BILL301205	42.79
Murray Douglas L	Carthage 226001	5,800	Town Wide	5,800		20.30
Murray Son YS	ACRES 10.00	5,800	FD301 Great Bend Fire Dist	5,800 TO		10.24
21345 Co Rte 63	EAST-1049175 NRTH-1456745		Installment Fee			2.20
Watertown, NY 13601	DEED BOOK 2009 PG-11498					
	FULL MARKET VALUE	5,800				
TOTAL TAX --- 73.33**						
	DATE #1	01/31/20	DATE #2	03/31/20	DATE #3	05/29/20
	AMT DUE	26.65	AMT DUE	24.44	AMT DUE	24.44
***** 85.00-1-8 *****						
85.00-1-8	Hall Rd 321 Abandoned ag		County Outside	29,600	BILL301206	218.36
Akin Michael J	Carthage 226001	29,600	Town Wide	29,600		103.58
Elmer Linda V	ACRES 58.50	29,600	FP302 Champion FPD No 1	29,600 TO		23.48
25834 NYS Rte 12	EAST-1048478 NRTH-1453208		Installment Fee			10.36
Watertown, NY 13601	DEED BOOK 1651 PG-221					
	FULL MARKET VALUE	29,600				
TOTAL TAX --- 345.42**						
	DATE #1	01/31/20	DATE #2	03/31/20	DATE #3	05/29/20
	AMT DUE	125.50	AMT DUE	115.14	AMT DUE	115.14
***** 85.00-1-9.1 *****						
85.00-1-9.1	Whitaker Rd 323 Vacant rural		AG DIST CO 41720	33,512	BILL301207	33,512
Burgess Kathleen M	Carthage 226001	61,300	County Outside	27,788		205.00
255 Schley Dr	ACRES 64.24	61,300	Town Wide	27,788		97.24
Watertown, NY 13601	EAST-1050372 NRTH-1450113		FP302 Champion FPD No 1	27,788 TO		22.04
	DEED BOOK 2008 PG-2483		33,512 EX			
	FULL MARKET VALUE	61,300	Installment Fee			9.73
MAY BE SUBJECT TO PAYMENT						
UNDER AGDIST LAW TIL 2023						
TOTAL TAX --- 324.28**						
	DATE #1	01/31/20	DATE #2	03/31/20	DATE #3	05/29/20
	AMT DUE	117.83	AMT DUE	108.09	AMT DUE	108.09

STATE OF NEW YORK
 COUNTY - Jefferson
 TOWN - Champion
 SWIS - 223089

2 0 2 0 T O W N T A X R O L L
 T A X A B L E SECTION OF THE ROLL - 1
 TAX MAP NUMBER SEQUENCE
 UNIFORM PERCENT OF VALUE IS 100.00

PAGE 331
 VALUATION DATE-JUL 01, 2018
 TAXABLE STATUS DATE-MAR 01, 2019

TAX MAP PARCEL NUMBER	PROPERTY LOCATION & CLASS	ASSESSMENT	EXEMPTION CODE	COUNTY	TOWN	TAX AMOUNT
CURRENT OWNERS NAME	SCHOOL DISTRICT	LAND	TAX DESCRIPTION	TAXABLE VALUE		
CURRENT OWNERS ADDRESS	PARCEL SIZE/GRID COORD	TOTAL	SPECIAL DISTRICTS			
85.00-1-9.2	33230 Whitaker Rd			85.00-1-9.2		BILL301208
Taylor Park LLC	210 1 Family Res		County Outside	120,000		885.26
24942 Woolworth St	Carthage 226001	32,500	Town Wide	120,000		419.90
Carthage, NY 13619	ACRES 2.01	120,000	FP302 Champion FPD No 1	120,000	TO	95.17
	EAST-1050569 NRTH-1450358		Installment Fee			42.01
	DEED BOOK 2013 PG-8722					
	FULL MARKET VALUE	120,000				
TOTAL TAX ---						1,400.33**
	DATE #1	01/31/20	DATE #2	03/31/20	DATE #3	05/29/20
	AMT DUE	508.80	AMT DUE	466.77	AMT DUE	466.77
85.00-1-10.1	33049 Whitaker Rd			85.00-1-10.1		BILL301209
Hutton Paul S	112 Dairy farm		AG DIST CO 41720	92,799	92,799	
33049 Whitaker Rd	Carthage 226001	253,500	County Outside	273,101		2,014.70
Carthage, NY 13619	ACRES 303.80	365,900	Town Wide	273,101		955.64
	EAST-1047707 NRTH-1455225		School Relevy			2,094.27
	DEED BOOK 2015 PG-45		FP302 Champion FPD No 1	273,101	TO	216.60
MAY BE SUBJECT TO PAYMENT	FULL MARKET VALUE	365,900	92,799 EX			158.44
UNDER AGDIST LAW TIL 2023			Installment Fee			
TOTAL TAX ---						5,281.21**
	DATE #1	01/31/20	DATE #2	03/31/20	DATE #3	05/29/20
	AMT DUE	1,918.85	AMT DUE	1,760.40	AMT DUE	1,760.40
85.00-1-10.2	33211 Hall Rd			85.00-1-10.2		BILL301210
Fleming Robert R	210 1 Family Res		County Outside	47,500		350.41
Fleming Gloria B	Carthage 226001	31,200	Town Wide	47,500		166.21
PO Box 92	ACRES 5.00	47,500	FP302 Champion FPD No 1	47,500	TO	37.67
Wanakena, NY 13695	EAST-1050933 NRTH-1452616		Installment Fee			16.63
	DEED BOOK 923 PG-00839					
	FULL MARKET VALUE	47,500				
TOTAL TAX ---						554.29**
	DATE #1	01/31/20	DATE #2	03/31/20	DATE #3	05/29/20
	AMT DUE	201.40	AMT DUE	184.76	AMT DUE	184.76
85.00-1-10.3	33113 Hall Rd			85.00-1-10.3		BILL301211
Kirch Dewey J	311 Res vac land		County Outside	17,300		127.62
Kirch Steven L	Carthage 226001	17,300	Town Wide	17,300		60.54
22270 Boyd Rd	ACRES 1.93	17,300	FP302 Champion FPD No 1	17,300	TO	13.72
Carthage, NY 13619	EAST-1050521 NRTH-1452776		Installment Fee			6.06
	DEED BOOK 1380 PG-69					
	FULL MARKET VALUE	17,300				
TOTAL TAX ---						201.88**
	DATE #1	01/31/20	DATE #2	03/31/20	DATE #3	05/29/20
	AMT DUE	73.36	AMT DUE	67.29	AMT DUE	67.29

STATE OF NEW YORK
COUNTY - Jefferson
TOWN - Champion
SWIS - 223089

2020 TOWN TAX ROLL
TAXABLE SECTION OF THE ROLL - 1
TAX MAP NUMBER SEQUENCE
UNIFORM PERCENT OF VALUE IS 100.00

PAGE 332
VALUATION DATE-JUL 01, 2018
TAXABLE STATUS DATE-MAR 01, 2019

TAX MAP PARCEL NUMBER	PROPERTY LOCATION & CLASS	ASSESSMENT	EXEMPTION CODE	COUNTY	TOWN	TAX AMOUNT
CURRENT OWNERS NAME	SCHOOL DISTRICT	LAND	TAX DESCRIPTION			
CURRENT OWNERS ADDRESS	PARCEL SIZE/GRID COORD	TOTAL	SPECIAL DISTRICTS			
***** 85.00-1-10.5 *****						
22588 Taylor Rd						BILL301212
85.00-1-10.5	210 1 Family Res		County Outside	139,700		1,030.59
Rowsam Billie Jean	Carthage 226001	32,500	Town Wide	139,700		488.84
22588 Taylor Rd	ACRES 2.00	139,700	FD301 Great Bend Fire Dist	139,700	TO	246.66
Black River, NY 13612	EAST-1047564 NRTH-1456591		Installment Fee			52.98
	DEED BOOK 1655 PG-248					
	FULL MARKET VALUE	139,700				
TOTAL TAX ---						1,766.09**
	DATE #1	01/31/20	DATE #2	03/31/20	DATE #3	05/29/20
	AMT DUE	641.69	AMT DUE	588.69	AMT DUE	588.69
***** 85.00-1-11 *****						
Austin Rd						BILL301213
85.00-1-11	920 Priv Hunt/Fi		County Outside	31,900		235.33
Akin Michael J	Carthage 226001	31,900	Town Wide	31,900		111.62
Elmer Linda V	ACRES 30.72	31,900	FD301 Great Bend Fire Dist	31,900	TO	56.32
25834 NYS Rte 12	EAST-1046496 NRTH-1453630		Installment Fee			12.10
Watertown, NY 13601	DEED BOOK 1651 PG-221					
	FULL MARKET VALUE	31,900				
TOTAL TAX ---						403.27**
	DATE #1	01/31/20	DATE #2	03/31/20	DATE #3	05/29/20
	AMT DUE	146.53	AMT DUE	134.42	AMT DUE	134.42
***** 85.00-1-12.1 *****						
Austin Rd						BILL301214
85.00-1-12.1	120 Field crops		AG DIST CO 41720	17,790	17,790	
Porter Richard C	Carthage 226001	49,300	County Outside	31,510		232.45
C/O Randy Porter	ACRES 64.50	49,300	Town Wide	31,510		110.26
30629 Co Rte 49	EAST-1045542 NRTH-1454970		School Relevy			270.68
Black River, NY 13612	DEED BOOK 2006 PG-7642		FD301 Great Bend Fire Dist	31,510	TO	55.64
	FULL MARKET VALUE	49,300	17,790 EX			
			Installment Fee			20.07
TOTAL TAX ---						669.03**
	DATE #1	01/31/20	DATE #2	03/31/20	DATE #3	05/29/20
	AMT DUE	243.08	AMT DUE	223.01	AMT DUE	223.01
***** 85.00-1-12.2 *****						
22286 Austin Rd						BILL301215
85.00-1-12.2	311 Res vac land		County Outside	28,800		212.46
Akin Michael J	Carthage 226001	28,800	Town Wide	28,800		100.78
Akin Linda V	ACRES 6.00	28,800	FD301 Great Bend Fire Dist	28,800	TO	50.85
25834 NYS Rte 12	EAST-1045850 NRTH-1454150		Installment Fee			10.92
Watertown, NY 13601	DEED BOOK 2010 PG-17950					
	FULL MARKET VALUE	28,800				
TOTAL TAX ---						364.09**
	DATE #1	01/31/20	DATE #2	03/31/20	DATE #3	05/29/20
	AMT DUE	132.29	AMT DUE	121.36	AMT DUE	121.36

STATE OF NEW YORK
COUNTY - Jefferson
TOWN - Champion
SWIS - 223089

2020 TOWN TAX ROLL
TAXABLE SECTION OF THE ROLL - 1
TAX MAP NUMBER SEQUENCE
UNIFORM PERCENT OF VALUE IS 100.00

PAGE 333
VALUATION DATE-JUL 01, 2018
TAXABLE STATUS DATE-MAR 01, 2019

TAX MAP PARCEL NUMBER	PROPERTY LOCATION & CLASS	ASSESSMENT	EXEMPTION CODE	COUNTY	TOWN	TAX AMOUNT
CURRENT OWNERS NAME	SCHOOL DISTRICT	LAND	TAX DESCRIPTION			
CURRENT OWNERS ADDRESS	PARCEL SIZE/GRID COORD	TOTAL	SPECIAL DISTRICTS			
***** 85.00-1-13.1 *****						
85.00-1-13.1	Whitaker Rd 105 Vac farmland		AG DIST CO 41720	85.00-1-13.1	BILL301216	
Wagenaar Irrev Living Trst Joh	Carthage 226001	162,700	County Outside	45,137	45,137	867.28
Wagenaar Trustee Richard Paul	Conservation Easement 241	162,700	Town Wide	117,563		411.38
90 Lasher Rd	ACRES 241.78		FP302 Champion FPD No 1	117,563	TO	93.24
Ballston Spa, NY 12020	EAST-1045655 NRTH-1452920		45,137 EX			
	DEED BOOK 2006 PG-5224		Installment Fee			41.16
MAY BE SUBJECT TO PAYMENT	FULL MARKET VALUE	162,700				
UNDER AGDIST LAW TIL 2023						
TOTAL TAX --- 1,371.90**						
	DATE #1	01/31/20	DATE #2	03/31/20	DATE #3	05/29/20
	AMT DUE	498.46	AMT DUE	457.30	AMT DUE	457.30
***** 85.00-1-13.2 *****						
85.00-1-13.2	Off Taylor Rd 910 Priv forest		County Outside	900		6.64
Wagenaar Henricus F	Carthage 226001	900	Town Wide	900		3.15
29188 Old Town Springs Rd	ACRES 1.50	900	FP302 Champion FPD No 1	900	TO	.71
Chaumont, NY 13622	EAST-1046742 NRTH-1452771		Installment Fee			.32
	DEED BOOK 2015 PG-6093					
	FULL MARKET VALUE	900				
TOTAL TAX --- 10.50**						
	DATE #1	01/31/20	DATE #2	03/31/20	DATE #3	05/29/20
	AMT DUE	3.82	AMT DUE	3.50	AMT DUE	3.50
***** 85.00-1-13.3 *****						
85.00-1-13.3	32281 Lamb Rd 210 1 Family Res		County Outside	132,400		976.73
James Thomas J	Carthage 226001	35,400	Town Wide	132,400		463.30
James Cassondra L	ACRES 3.61	132,400	School Relevy			885.62
32281 Lamb Rd	EAST-1045615 NRTH-1449631		FP302 Champion FPD No 1	132,400	TO	105.01
Carthage, NY 13619	DEED BOOK 1872 PG-308		Installment Fee			72.92
	FULL MARKET VALUE	132,400				
TOTAL TAX --- 2,430.66**						
	DATE #1	01/31/20	DATE #2	03/31/20	DATE #3	05/29/20
	AMT DUE	883.14	AMT DUE	810.22	AMT DUE	810.22
***** 85.00-1-14 *****						
85.00-1-14	31740 Whitaker Rd 241 Rural res&ag		County Outside	122,200		901.49
Hanlon Michael	Carthage 226001	120,200	Town Wide	122,200		427.60
29288 Hadley Rd	ACRES 127.25	122,200	FP302 Champion FPD No 1	122,200	TO	96.92
Black River, NY 13612	EAST-1042640 NRTH-1452298		Installment Fee			42.78
	DEED BOOK 930 PG-00167					
	FULL MARKET VALUE	122,200				
TOTAL TAX --- 1,426.01**						
	DATE #1	01/31/20	DATE #2	03/31/20	DATE #3	05/29/20
	AMT DUE	518.13	AMT DUE	475.33	AMT DUE	475.33

STATE OF NEW YORK
COUNTY - Jefferson
TOWN - Champion
SWIS - 223089

2020 TOWN TAX ROLL
TAXABLE SECTION OF THE ROLL - 1
TAX MAP NUMBER SEQUENCE
UNIFORM PERCENT OF VALUE IS 100.00

PAGE 334
VALUATION DATE-JUL 01, 2018
TAXABLE STATUS DATE-MAR 01, 2019

TAX MAP PARCEL NUMBER	PROPERTY LOCATION & CLASS	ASSESSMENT	EXEMPTION CODE	COUNTY	TOWN	TAX AMOUNT
CURRENT OWNERS NAME	SCHOOL DISTRICT	LAND	TAX DESCRIPTION			
CURRENT OWNERS ADDRESS	PARCEL SIZE/GRID COORD	TOTAL	SPECIAL DISTRICTS			
***** 85.00-1-15 *****						
85.00-1-15	Rutland Hollow Rd 314 Rural vac<10		County Outside	85.00	1-15	BILL301220
Thompson Stanley	Carthage 226001	400	Town Wide	400		2.95
Attn: Faye Thompson	FRNT 210.00 DPTH 55.00	400	School Relevy			1.40
31340 Peck Rd	EAST-1041690 NRTH-1451473	400	FP302 Champion FPD No 1	400	TO	3.42
Black River, NY 13612	FULL MARKET VALUE	400	Installment Fee			.32
						.24
						TOTAL TAX --- 8.09**
						DATE #1 01/31/20 DATE #2 03/31/20 DATE #3 05/29/20
						AMT DUE 2.95 AMT DUE 2.69 AMT DUE 2.69
***** 85.00-1-16 *****						
85.00-1-16	31558 Rutland Hollow Rd 210 1 Family Res		County Outside	85.00	1-16	BILL301221
Labarge Peter J	Carthage 226001	34,500	Town Wide	162,600		1,199.52
Labarge Rita L	On Town Line	162,600	FP302 Champion FPD No 1	162,600	TO	568.97
31558 Rutland Hollow Rd	ACRES 2.99		Installment Fee	162,600		128.96
Black River, NY 13612	EAST-1041754 NRTH-1451132					56.92
	DEED BOOK 936 PG-00165					
	FULL MARKET VALUE	162,600				
						TOTAL TAX --- 1,897.45**
						DATE #1 01/31/20 DATE #2 03/31/20 DATE #3 05/29/20
						AMT DUE 689.41 AMT DUE 632.48 AMT DUE 632.48
***** 85.00-1-17 *****						
85.00-1-17	31571 Peck Rd 210 1 Family Res		County Outside	85.00	1-17	BILL301222
Eddy Nelson Sr	Carthage 226001	16,100	Town Wide	109,200		805.58
Eddy Mary	FRNT 100.00 DPTH 111.00	109,200	School Relevy	109,200		382.11
31571 Peck Rd	EAST-1042121 NRTH-1449898		FP302 Champion FPD No 1	109,200	TO	686.33
Black River, NY 13612	FULL MARKET VALUE	109,200	Installment Fee			86.61
						58.82
						TOTAL TAX --- 1,960.63**
						DATE #1 01/31/20 DATE #2 03/31/20 DATE #3 05/29/20
						AMT DUE 712.37 AMT DUE 653.54 AMT DUE 653.54
***** 85.00-1-18.1 *****						
85.00-1-18.1	Eddy Rd 323 Vacant rural		County Outside	85.00	1-18.1	BILL301223
Sanders Verna	Carthage 226001	15,300	Town Wide	15,300		112.87
Thompson Julie R	ACRES 17.80	15,300	School Relevy			53.54
31340 Peck Rd	EAST-1041689 NRTH-1449321		FP302 Champion FPD No 1	15,300	TO	131.44
Black River, NY 13612	DEED BOOK 2010 PG-11238		Installment Fee			12.13
	FULL MARKET VALUE	15,300				9.30
						TOTAL TAX --- 309.98**
						DATE #1 01/31/20 DATE #2 03/31/20 DATE #3 05/29/20
						AMT DUE 112.64 AMT DUE 103.32 AMT DUE 103.32

STATE OF NEW YORK
COUNTY - Jefferson
TOWN - Champion
SWIS - 223089

2020 TOWN TAX ROLL
TAXABLE SECTION OF THE ROLL - 1
TAX MAP NUMBER SEQUENCE
UNIFORM PERCENT OF VALUE IS 100.00

PAGE 335
VALUATION DATE-JUL 01, 2018
TAXABLE STATUS DATE-MAR 01, 2019

TAX MAP PARCEL NUMBER	PROPERTY LOCATION & CLASS	ASSESSMENT	EXEMPTION CODE	COUNTY	TOWN	TAX AMOUNT
CURRENT OWNERS NAME	SCHOOL DISTRICT	LAND	TAX DESCRIPTION			
CURRENT OWNERS ADDRESS	PARCEL SIZE/GRID COORD	TOTAL	SPECIAL DISTRICTS			
***** 85.00-1-18.2 *****						
20971 Eddy Rd						BILL301224
85.00-1-18.2	210 1 Family Res		County Outside	192,300		1,418.62
Hunt Patrick K	Carthage 226001	34,500	Town Wide	192,300		672.90
Hunt Mary Louise	ACRES 3.00 BANK 810	192,300	FP302 Champion FPD No 1	192,300	TO	152.51
20971 Eddy Rd	EAST-1041611 NRTH-1448697		Installment Fee			67.32
Black River, NY 13612	DEED BOOK 1075 PG-00259					
	FULL MARKET VALUE	192,300				
TOTAL TAX ---						2,244.03**
	DATE #1	01/31/20	DATE #2	03/31/20	DATE #3	05/29/20
	AMT DUE	815.33	AMT DUE	748.01	AMT DUE	748.01
***** 85.00-1-19.1 *****						
31661 Rutland Hollow Rd						BILL301225
85.00-1-19.1	112 Dairy farm		VET COM CT 41131	20,000	10,000	
Gamble Andrew S	Carthage 226001	197,900	AG DIST CO 41720	37,248	37,248	
36954 NYS Rte 3	ACRES 257.50	353,800	County Outside	296,552		2,187.71
Carthage, NY 13619	EAST-1043097 NRTH-1450676		Town Wide	306,552		1,072.69
	DEED BOOK 2019 PG-18450		FP302 Champion FPD No 1	316,552	TO	251.06
PRIOR OWNER ON 3/01/2019	FULL MARKET VALUE	353,800	37,248 EX			
Freeman Mark			Installment Fee			105.34
TOTAL TAX ---						3,511.46**
	DATE #1	01/31/20	DATE #2	03/31/20	DATE #3	05/29/20
	AMT DUE	1,275.84	AMT DUE	1,170.48	AMT DUE	1,170.48
***** 85.00-1-19.2 *****						
31592/600 Rutland Hollow Rd						BILL301226
85.00-1-19.2	210 1 Family Res		County Outside	265,700		1,960.11
Freeman Terry E	Carthage 226001	42,500	Town Wide	265,700		929.74
Freeman Karen	ACRES 17.30	265,700	FP302 Champion FPD No 1	265,700	TO	210.73
31592 Rutland Hollow Rd	EAST-1041841 NRTH-1450387		Installment Fee			93.02
Black River, NY 13612	DEED BOOK 1753 PG-106					
	FULL MARKET VALUE	265,700				
TOTAL TAX ---						3,100.58**
	DATE #1	01/31/20	DATE #2	03/31/20	DATE #3	05/29/20
	AMT DUE	1,126.56	AMT DUE	1,033.52	AMT DUE	1,033.52
***** 85.00-1-20 *****						
32250 Lamb Rd						BILL301227
85.00-1-20	105 Vac farmland		County Outside	128,600		948.70
Tylerville Land Company LLC	Carthage 226001	128,600	Town Wide	128,600		450.00
6763 Co Rte 78	ACRES 196.00	128,600	FP302 Champion FPD No 1	128,600	TO	101.99
Woodville, NY 13650	EAST-1045268 NRTH-1447364		Installment Fee			45.02
	DEED BOOK 2014 PG-8315					
	FULL MARKET VALUE	128,600				
TOTAL TAX ---						1,500.69**
	DATE #1	01/31/20	DATE #2	03/31/20	DATE #3	05/29/20
	AMT DUE	545.25	AMT DUE	500.23	AMT DUE	500.23

STATE OF NEW YORK
COUNTY - Jefferson
TOWN - Champion
SWIS - 223089

2 0 2 0 T O W N T A X R O L L
T A X A B L E SECTION OF THE ROLL - 1
TAX MAP NUMBER SEQUENCE
UNIFORM PERCENT OF VALUE IS 100.00

PAGE 336
VALUATION DATE-JUL 01, 2018
TAXABLE STATUS DATE-MAR 01, 2019

TAX MAP PARCEL NUMBER	PROPERTY LOCATION & CLASS	ASSESSMENT	EXEMPTION CODE	COUNTY	TOWN	TAX AMOUNT	
CURRENT OWNERS NAME	SCHOOL DISTRICT	LAND	TAX DESCRIPTION	TAXABLE VALUE			
CURRENT OWNERS ADDRESS	PARCEL SIZE/GRID COORD	TOTAL	SPECIAL DISTRICTS				
***** 85.00-1-21 *****							
32550 Lamb Rd						BILL301228	
85.00-1-21	112 Dairy farm		AG DIST CO 41720	53,673	53,673		
Burgess Charles D	Carthage 226001	132,000	County Outside	202,927		1,497.02	
32550 Lamb Rd	ACRES 100.00	256,600	Town Wide	202,927		710.08	
Carthage, NY 13619	EAST-1047009 NRTH-1447528		FP302 Champion FPD No 1	202,927	TO	160.94	
	FULL MARKET VALUE	256,600	53,673 EX				
			Installment Fee			71.04	
MAY BE SUBJECT TO PAYMENT UNDER AGDIST LAW TIL 2023							
TOTAL TAX --- 2,368.04**							
		DATE #1	01/31/20	DATE #2	03/31/20	DATE #3	05/29/20
		AMT DUE	860.40	AMT DUE	789.34	AMT DUE	789.34
***** 85.00-1-22 *****							
32780 Lamb Rd						BILL301229	
85.00-1-22	112 Dairy farm		AG DIST CO 41720	55,304	55,304		
Burgess Brian T	Carthage 226001	134,500	AGSTORTANK 42100	2,400	2,400		
32780 Lamb Rd	ACRES 104.00	203,900	County Outside	146,196		1,078.51	
Carthage, NY 13619	EAST-1047839 NRTH-1446943		Town Wide	146,196		511.57	
	FULL MARKET VALUE	203,900	FP302 Champion FPD No 1	146,196	TO	115.95	
			57,704 EX				
			Installment Fee			51.18	
MAY BE SUBJECT TO PAYMENT UNDER AGDIST LAW TIL 2023							
TOTAL TAX --- 1,706.03**							
		DATE #1	01/31/20	DATE #2	03/31/20	DATE #3	05/29/20
		AMT DUE	619.87	AMT DUE	568.67	AMT DUE	568.67
***** 85.00-1-23 *****							
32981 Lamb Rd						BILL301230	
85.00-1-23	210 1 Family Res		County Outside	40,300		297.30	
Kampnich Daniel	Carthage 226001	31,300	Town Wide	40,300		141.02	
6785 Old State Rd	ACRES 1.50	40,300	School Relevy			346.19	
Castorland, NY 13619	EAST-1049271 NRTH-1449103		FP302 Champion FPD No 1	40,300	TO	31.96	
	DEED BOOK 2015 PG-16160		Installment Fee			24.49	
	FULL MARKET VALUE	40,300					
MAY BE SUBJECT TO PAYMENT UNDER AGDIST LAW TIL 2023							
TOTAL TAX --- 816.47**							
		DATE #1	01/31/20	DATE #2	03/31/20	DATE #3	05/29/20
		AMT DUE	296.66	AMT DUE	272.15	AMT DUE	272.15
***** 85.00-1-24 *****							
32999 Lamb Rd						BILL301231	
85.00-1-24	210 1 Family Res		County Outside	38,100		281.07	
Burgess Charles D	Carthage 226001	28,100	Town Wide	38,100		133.32	
32550 Lamb Rd	FRNT 165.00 DPTH 239.00	38,100	FP302 Champion FPD No 1	38,100	TO	30.22	
Carthage, NY 13619	EAST-1049415 NRTH-1449056		Installment Fee			13.34	
	DEED BOOK 2008 PG-2075						
	FULL MARKET VALUE	38,100					
MAY BE SUBJECT TO PAYMENT UNDER AGDIST LAW TIL 2023							
TOTAL TAX --- 444.61**							
		DATE #1	01/31/20	DATE #2	03/31/20	DATE #3	05/29/20
		AMT DUE	161.55	AMT DUE	148.20	AMT DUE	148.20

STATE OF NEW YORK
COUNTY - Jefferson
TOWN - Champion
SWIS - 223089

2020 TOWN TAX ROLL
TAXABLE SECTION OF THE ROLL - 1
TAX MAP NUMBER SEQUENCE
UNIFORM PERCENT OF VALUE IS 100.00

PAGE 337
VALUATION DATE-JUL 01, 2018
TAXABLE STATUS DATE-MAR 01, 2019

TAX MAP PARCEL NUMBER	PROPERTY LOCATION & CLASS	ASSESSMENT	EXEMPTION CODE	COUNTY	TOWN	TAX AMOUNT
CURRENT OWNERS NAME	SCHOOL DISTRICT	LAND	TAX DESCRIPTION			
CURRENT OWNERS ADDRESS	PARCEL SIZE/GRID COORD	TOTAL	SPECIAL DISTRICTS			
***** 85.00-1-25.1 *****						
33282 Lamb Rd						BILL301232
85.00-1-25.1	105 Vac farmland		AG DIST CO 41720	64,441	64,441	
Burgess Charles D	Carthage 226001	147,500	County Outside	83,059		612.74
32550 Lamb Rd	ACRES 165.58	147,500	Town Wide	83,059		290.64
Carthage, NY 13619	EAST-1049795 NRTH-1449382		FP302 Champion FPD No 1	83,059	TO	65.87
	DEED BOOK 2008 PG-2076		64,441 EX			
MAY BE SUBJECT TO PAYMENT	FULL MARKET VALUE	147,500	Installment Fee			29.08
UNDER AGDIST LAW TIL 2023						
TOTAL TAX ---						969.25**
	DATE #1	01/31/20	DATE #2	03/31/20	DATE #3	05/29/20
	AMT DUE	352.17	AMT DUE	323.08	AMT DUE	323.08
***** 85.00-1-25.22 *****						
33560 Lamb Rd						BILL301233
85.00-1-25.22	210 1 Family Res		County Outside	247,900		1,828.79
Murphy Scott S	Carthage 226001	36,300	Town Wide	247,900		867.45
Murphy Melissa J	Lot 3	247,900	FP302 Champion FPD No 1	247,900	TO	196.61
33560 Lamb Rd	ACRES 4.26 BANK 810		Installment Fee			86.79
Carthage, NY 13619	EAST-1052020 NRTH-1447110					
	DEED BOOK 2017 PG-13474					
	FULL MARKET VALUE	247,900				
TOTAL TAX ---						2,892.85**
	DATE #1	01/31/20	DATE #2	03/31/20	DATE #3	05/29/20
	AMT DUE	1,051.08	AMT DUE	964.28	AMT DUE	964.28
***** 85.00-1-25.23 *****						
33500 Lamb Rd						BILL301234
85.00-1-25.23	210 1 Family Res		County Outside	253,700		1,871.58
Grammo Jason M	Carthage 226001	35,900	Town Wide	253,700		887.75
Grammo Sarah Potter	ACRES 7.97 BANK 810	253,700	FP302 Champion FPD No 1	253,700	TO	201.21
33500 Lamb Rd	EAST-1051631 NRTH-1447081		Installment Fee			88.82
Carthage, NY 13619	DEED BOOK 2019 PG-3858					
	FULL MARKET VALUE	253,700				
PRIOR OWNER ON 3/01/2019						
Beaudoin Michael John						
TOTAL TAX ---						2,960.54**
	DATE #1	01/31/20	DATE #2	03/31/20	DATE #3	05/29/20
	AMT DUE	1,075.68	AMT DUE	986.84	AMT DUE	986.84
***** 85.00-1-25.241 *****						
33410 Lamb Rd						BILL301235
85.00-1-25.241	210 1 Family Res		County Outside	297,500		2,194.70
Yerdon Roger J	Carthage 226001	36,200	Town Wide	297,500		1,041.01
Yerdon Tracy L	Lot 1	297,500	FP302 Champion FPD No 1	297,500	TO	235.95
12281 Hayes Rd	ACRES 8.43		Installment Fee			104.15
Camden, NY 13316	EAST-1051324 NRTH-1447294					
	DEED BOOK 2019 PG-16576					
	FULL MARKET VALUE	297,500				
PRIOR OWNER ON 3/01/2019						
Hirschey Charles D						
TOTAL TAX ---						3,471.66**
	DATE #1	01/31/20	DATE #2	03/31/20	DATE #3	05/29/20
	AMT DUE	1,261.37	AMT DUE	1,157.22	AMT DUE	1,157.22

STATE OF NEW YORK
COUNTY - Jefferson
TOWN - Champion
SWIS - 223089

2 0 2 0 T O W N T A X R O L L
T A X A B L E SECTION OF THE ROLL - 1
TAX MAP NUMBER SEQUENCE
UNIFORM PERCENT OF VALUE IS 100.00

PAGE 338
VALUATION DATE-JUL 01, 2018
TAXABLE STATUS DATE-MAR 01, 2019

TAX MAP PARCEL NUMBER	PROPERTY LOCATION & CLASS	ASSESSMENT	EXEMPTION CODE	COUNTY	TOWN	TAX AMOUNT
CURRENT OWNERS NAME	SCHOOL DISTRICT	LAND	TAX DESCRIPTION			
CURRENT OWNERS ADDRESS	PARCEL SIZE/GRID COORD	TOTAL	SPECIAL DISTRICTS			
85.00-1-25.3	Lamb Rd 311 Res vac land		County Outside	85.00-1-25.3		BILL301236
Oliver Charles J	Carthage 226001	8,300	Town Wide			61.23
Oliver Kyla B	ACRES 5.27 BANK 100	8,300	FP302 Champion FPD No 1			29.04
33220 Lamb Rd	EAST-1050148 NRTH-1448107		Installment Fee			6.58
Carthage, NY 13619	DEED BOOK 2019 PG-12608					2.91
	FULL MARKET VALUE	8,300				

PRIOR OWNER ON 3/01/2019
Quinn Dennis G

DATE #1	01/31/20	DATE #2	03/31/20	DATE #3	05/29/20
AMT DUE	35.20	AMT DUE	32.28	AMT DUE	32.28

TAX MAP PARCEL NUMBER	PROPERTY LOCATION & CLASS	ASSESSMENT	EXEMPTION CODE	COUNTY	TOWN	TAX AMOUNT
85.00-1-26	33220 Lamb Rd 210 1 Family Res		County Outside	85.00-1-26		BILL301237
Oliver Charles J	Carthage 226001	32,500	Town Wide			1,332.31
Oliver Kyla B	ACRES 2.00 BANK 100	180,600	FP302 Champion FPD No 1			631.96
33220 Lamb Rd	EAST-1050396 NRTH-1448164		PR998 Pro Rated C			143.24
Carthage, NY 13619	DEED BOOK 2019 PG-12608		PR999 Pro Rated T			36.79
	FULL MARKET VALUE	180,600	Installment Fee			8.92

PRIOR OWNER ON 3/01/2019
Quinn Dennis G

DATE #1	01/31/20	DATE #2	03/31/20	DATE #3	05/29/20
AMT DUE	782.34	AMT DUE	717.74	AMT DUE	717.74

TAX MAP PARCEL NUMBER	PROPERTY LOCATION & CLASS	ASSESSMENT	EXEMPTION CODE	COUNTY	TOWN	TAX AMOUNT
85.00-1-27	33553 NYS Rte 126 105 Vac farmland		AG DIST CO 41720	85.00-1-27		BILL301238
Murcrest Farms LLC	Carthage 226001	8,500	County Outside			4,025
31721 NYS Rte 12	ACRES 8.46	8,500	Town Wide			4,475
Copenhagen, NY 13626	EAST-1051832 NRTH-1444539		FP302 Champion FPD No 1			4,475
	DEED BOOK 2019 PG-4248		4,025 EX			3.55
	FULL MARKET VALUE	8,500	Installment Fee			1.57

PRIOR OWNER ON 3/01/2019
Bach John W

DATE #1	01/31/20	DATE #2	03/31/20	DATE #3	05/29/20
AMT DUE	18.99	AMT DUE	17.40	AMT DUE	17.40

MAY BE SUBJECT TO PAYMENT
UNDER AGDIST LAW TIL 2023

TAX MAP PARCEL NUMBER	PROPERTY LOCATION & CLASS	ASSESSMENT	EXEMPTION CODE	COUNTY	TOWN	TAX AMOUNT
CURRENT OWNERS NAME	SCHOOL DISTRICT	LAND	TAX DESCRIPTION	TAXABLE VALUE		
CURRENT OWNERS ADDRESS	PARCEL SIZE/GRID COORD	TOTAL	SPECIAL DISTRICTS			
***** 85.00-1-28.1 *****						
33161 NYS Rte 126						BILL301239
85.00-1-28.1	312 Vac w/imprv		County Outside	118,300		872.72
Bickom David A	Carthage 226001	110,400	Town Wide	118,300		413.96
Bickom Eddie C.H.	ACRES 161.80	118,300	FP302 Champion FPD No 1	118,300	TO	93.82
123 Gulf Bridge Rd	EAST-1050064 NRTH-1445310		Installment Fee			41.42
West Monroe, NY 13167	DEED BOOK 1554 PG-113					
	FULL MARKET VALUE	118,300				
TOTAL TAX ---						1,380.50**
	DATE #1	01/31/20	DATE #2	03/31/20	DATE #3	05/29/20
	AMT DUE	501.60	AMT DUE	460.16	AMT DUE	460.16
***** 85.00-1-28.2 *****						
NYS Rte 126 BILL301240						
85.00-1-28.2	105 Vac farmland		AG DIST CO 41720	20,433	20,433	
Murcrest Farms LLC	Carthage 226001	56,300	County Outside	35,867		264.60
31721 NYS Rte 12	ACRES 56.27	56,300	Town Wide	35,867		125.51
Copenhagen, NY 13626	EAST-1050986 NRTH-1444751		FP302 Champion FPD No 1	35,867	TO	28.45
	DEED BOOK 2018 PG-2585		20,433 EX			
MAY BE SUBJECT TO PAYMENT	FULL MARKET VALUE	56,300	Installment Fee			12.56
UNDER AGDIST LAW TIL 2023						
TOTAL TAX ---						418.56**
	DATE #1	01/31/20	DATE #2	03/31/20	DATE #3	05/29/20
	AMT DUE	152.08	AMT DUE	139.52	AMT DUE	139.52
***** 85.00-1-28.3 *****						
33181 NYS Rte 126 BILL301241						
85.00-1-28.3	210 1 Family Res		County Outside	256,900		1,895.19
Hess Joseph R	Carthage 226001	30,500	Town Wide	256,900		898.95
33181 NYS Rte 126	ACRES 2.73 BANK 822	256,900	FP302 Champion FPD No 1	256,900	TO	203.75
Carthage, NY 13619	EAST-1049970 NRTH-1443652		Installment Fee			89.94
	DEED BOOK 2012 PG-8397					
	FULL MARKET VALUE	256,900				
TOTAL TAX ---						2,997.89**
	DATE #1	01/31/20	DATE #2	03/31/20	DATE #3	05/29/20
	AMT DUE	1,089.25	AMT DUE	999.29	AMT DUE	999.29
***** 85.00-1-29 *****						
19860 Bach Rd BILL301242						
85.00-1-29	112 Dairy farm		AG DIST CO 41720	71,078	71,078	
Bach John W	Carthage 226001	209,900	County Outside	238,622		1,760.35
19270 Bach Rd	ACRES 266.50	309,700	Town Wide	238,622		834.99
Carthage, NY 13619	EAST-1047279 NRTH-1442061		FP302 Champion FPD No 1	133,628	TO	105.98
	DEED BOOK 969 PG-00040		39,804 EX			
MAY BE SUBJECT TO PAYMENT	FULL MARKET VALUE	309,700	FP303 Champion FPD No 2	104,994	TO	89.25
UNDER AGDIST LAW TIL 2023			31,274 EX			
			Installment Fee			83.72
TOTAL TAX ---						2,790.57**
	DATE #1	01/31/20	DATE #2	03/31/20	DATE #3	05/29/20
	AMT DUE	1,013.91	AMT DUE	930.19	AMT DUE	930.19

STATE OF NEW YORK
COUNTY - Jefferson
TOWN - Champion
SWIS - 223089

2020 TOWN TAX ROLL
TAXABLE SECTION OF THE ROLL - 1
TAX MAP NUMBER SEQUENCE
UNIFORM PERCENT OF VALUE IS 100.00

PAGE 340
VALUATION DATE-JUL 01, 2018
TAXABLE STATUS DATE-MAR 01, 2019

TAX MAP PARCEL NUMBER	PROPERTY LOCATION & CLASS	ASSESSMENT	EXEMPTION CODE	COUNTY	TOWN		
CURRENT OWNERS NAME	SCHOOL DISTRICT	LAND	TAX DESCRIPTION	TAXABLE VALUE	TAX AMOUNT		
CURRENT OWNERS ADDRESS	PARCEL SIZE/GRID COORD	TOTAL	SPECIAL DISTRICTS				
***** 85.00-1-30 *****							
19625 Bach Rd					BILL301243		
85.00-1-30	210 1 Family Res		County Outside	106,800	787.88		
Rohr Donald	Carthage 226001	31,300	Town Wide	106,800	373.72		
19625 Bach Rd	ACRES 1.51	106,800	FP303 Champion FPD No 2	106,800 TO	90.78		
Carthage, NY 13619	EAST-1047659 NRTH-1441452		Installment Fee		37.57		
	FULL MARKET VALUE	106,800					
				TOTAL TAX ---	1,252.38**		
		DATE #1	01/31/20	DATE #2	03/31/20	DATE #3	05/29/20
		AMT DUE	455.03	AMT DUE	417.46	AMT DUE	417.46
***** 85.00-1-31.1 *****							
32641 NYS Rte 126					BILL301244		
85.00-1-31.1	112 Dairy farm		AG DIST CO 41720	40,589	40,589		
Scoville Vernon A	Carthage 226001	223,800	AGSTORTANK 42100	2,000	2,000		
Mary Jane	ACRES 257.54	380,000	County Outside	337,411	2,489.13		
32641 Nys Rte 126	EAST-1047283 NRTH-1442624		Town Wide	337,411	1,180.67		
Carthage, NY 13619	FULL MARKET VALUE	380,000	FP302 Champion FPD No 1	337,411 TO	267.60		
				42,589 EX			
				Installment Fee	118.12		
				TOTAL TAX ---	3,937.40**		
		DATE #1	01/31/20	DATE #2	03/31/20	DATE #3	05/29/20
		AMT DUE	1,430.60	AMT DUE	1,312.46	AMT DUE	1,312.46
***** 85.00-1-31.3 *****							
20176 Eddy Rd					BILL301245		
85.00-1-31.3	210 1 Family Res		County Outside	214,100	1,579.45		
Scoville Mark J	Carthage 226001	35,400	Town Wide	214,100	749.18		
Scoville Sara A	ACRES 3.59 BANK 810	214,100	FP302 Champion FPD No 1	214,100 TO	169.80		
20176 Eddy Rd	EAST-1042751 NRTH-1444095		Installment Fee		74.95		
Carthage, NY 13619	DEED BOOK 2016 PG-13402						
	FULL MARKET VALUE	214,100					
				TOTAL TAX ---	2,498.43**		
		DATE #1	01/31/20	DATE #2	03/31/20	DATE #3	05/29/20
		AMT DUE	907.76	AMT DUE	832.81	AMT DUE	832.81
***** 85.00-1-32.1 *****							
32401 NYS Rte 126					BILL301246		
85.00-1-32.1	240 Rural res		County Outside	144,600	1,066.73		
Mix Kenneth A	Carthage 226001	46,200	Town Wide	144,600	505.99		
Mix Marie P	ACRES 15.72	144,600	FP302 Champion FPD No 1	144,600 TO	114.68		
32401 NYS Rte 126	EAST-1045217 NRTH-1442676		Installment Fee		50.62		
Carthage, NY 13619	DEED BOOK 1700 PG-226						
	FULL MARKET VALUE	144,600					
				TOTAL TAX ---	1,687.40**		
		DATE #1	01/31/20	DATE #2	03/31/20	DATE #3	05/29/20
		AMT DUE	613.10	AMT DUE	562.46	AMT DUE	562.46

STATE OF NEW YORK
COUNTY - Jefferson
TOWN - Champion
SWIS - 223089

2020 TOWN TAX ROLL
TAXABLE SECTION OF THE ROLL - 1
TAX MAP NUMBER SEQUENCE
UNIFORM PERCENT OF VALUE IS 100.00

PAGE 341
VALUATION DATE-JUL 01, 2018
TAXABLE STATUS DATE-MAR 01, 2019

TAX MAP PARCEL NUMBER	PROPERTY LOCATION & CLASS	ASSESSMENT	EXEMPTION CODE	COUNTY	TOWN	TAX AMOUNT
CURRENT OWNERS NAME	SCHOOL DISTRICT	LAND	TAX DESCRIPTION			
CURRENT OWNERS ADDRESS	PARCEL SIZE/GRID COORD	TOTAL	SPECIAL DISTRICTS			
***** 85.00-1-32.2 *****						
32451 NYS Rte 126						BILL301247
85.00-1-32.2	210 1 Family Res		County Outside	232,100		1,712.23
Ashlaw Jason R	Carthage 226001	33,100	Town Wide	232,100		812.17
Ashlaw Mary Beth	ACRES 2.32 BANK 550	232,100	FP302 Champion FPD No 1	232,100	TO	184.08
32451 NYS Rte 126	EAST-1045855 NRTH-1442646		Installment Fee			81.25
Carthage, NY 13619	DEED BOOK 1640 PG-295					
	FULL MARKET VALUE	232,100				
TOTAL TAX ---						2,708.48**
	DATE #1	01/31/20	DATE #2	03/31/20	DATE #3	05/29/20
	AMT DUE	984.09	AMT DUE	902.82	AMT DUE	902.82
***** 85.00-1-33.1 *****						
20181 Eddy Rd						BILL301248
85.00-1-33.1	112 Dairy farm		AG DIST CO 41720	24,303	24,303	
Eddy Stephen J	Carthage 226001	116,400	County Outside	234,197		1,727.70
Eddy Deborah L	ACRES 135.70	258,500	Town Wide	234,197		819.50
20181 Eddy Rd	EAST-1041744 NRTH-1445243		FP303 Champion FPD No 2	234,197	TO	199.07
Carthage, NY 13619	FULL MARKET VALUE	258,500	24,303 EX			
			Installment Fee			82.39
MAY BE SUBJECT TO PAYMENT UNDER AGDIST LAW TIL 2023						
TOTAL TAX ---						2,746.27**
	DATE #1	01/31/20	DATE #2	03/31/20	DATE #3	05/29/20
	AMT DUE	997.82	AMT DUE	915.42	AMT DUE	915.42
***** 85.00-1-33.2 *****						
20101 Eddy Rd						BILL301249
85.00-1-33.2	210 1 Family Res		VET WAR CT 41121	12,000	6,000	
Eddy Larry W	Carthage 226001	30,500	VET DIS CT 41141	40,000	20,000	
Eddy Glenda G	ACRES 1.18	158,100	County Outside	106,100		782.71
20101 Eddy Rd	EAST-1042403 NRTH-1443698		Town Wide	132,100		462.25
Carthage, NY 13619	DEED BOOK 1661 PG-83		FP303 Champion FPD No 2	158,100	TO	134.39
	FULL MARKET VALUE	158,100	Installment Fee			41.38
TOTAL TAX ---						1,379.35**
	DATE #1	01/31/20	DATE #2	03/31/20	DATE #3	05/29/20
	AMT DUE	501.17	AMT DUE	459.78	AMT DUE	459.78
***** 85.00-1-33.3 *****						
20131 Eddy Rd						BILL301250
85.00-1-33.3	210 1 Family Res		County Outside	134,600		992.96
Eddy Stephen J	Carthage 226001	31,100	Town Wide	134,600		470.99
Eddy Deborah L	ACRES 1.44	134,600	FP303 Champion FPD No 2	134,600	TO	114.41
20181 Eddy Rd	EAST-1042359 NRTH-1443902		Installment Fee			47.35
Carthage, NY 13619	FULL MARKET VALUE	134,600				
TOTAL TAX ---						1,578.36**
	DATE #1	01/31/20	DATE #2	03/31/20	DATE #3	05/29/20
	AMT DUE	573.47	AMT DUE	526.12	AMT DUE	526.12

STATE OF NEW YORK
COUNTY - Jefferson
TOWN - Champion
SWIS - 223089

2020 TOWN TAX ROLL
TAXABLE SECTION OF THE ROLL - 1
TAX MAP NUMBER SEQUENCE
UNIFORM PERCENT OF VALUE IS 100.00

PAGE 342
VALUATION DATE-JUL 01, 2018
TAXABLE STATUS DATE-MAR 01, 2019

TAX MAP PARCEL NUMBER	PROPERTY LOCATION & CLASS	ASSESSMENT	EXEMPTION CODE	COUNTY	TOWN	TAX AMOUNT
CURRENT OWNERS NAME	SCHOOL DISTRICT	LAND	TAX DESCRIPTION			
CURRENT OWNERS ADDRESS	PARCEL SIZE/GRID COORD	TOTAL	SPECIAL DISTRICTS			
***** 85.00-1-34 *****						
85.00-1-34	W of Eddy Rd 314 Rural vac<10		County Outside	85.00-1-34		BILL301251
Phelps Brian S	Carthage 226001	100	Town Wide			0.74
Klock Florence E	FRNT 250.00 DPTH 35.00	100	FP302 Champion FPD No 1			0.35
411 Dimmick St	EAST-1041053 NRTH-1447067		Installment Fee			.08
Watertown, NY 13601	DEED BOOK 2004 PG-6946					.04
	FULL MARKET VALUE	100				
TOTAL TAX ---						1.17**
	DATE #1	01/31/20	DATE #2	03/31/20	DATE #3	05/29/20
	AMT DUE	0.43	AMT DUE	0.39	AMT DUE	0.39
***** 85.00-1-35 *****						
85.00-1-35	Eddy Rd 314 Rural vac<10		County Outside	85.00-1-35		BILL301252
Clement John D	Carthage 226001	4,200	Town Wide			30.98
Clement Allison A	ACRES 7.25	4,200	FP302 Champion FPD No 1			14.70
c/o Deborah & Richard Forsyth	EAST-1041440 NRTH-1447141		Installment Fee			3.33
35135 Jackson II Rd	DEED BOOK 2019 PG-16263					1.47
Carthage, NY 13619	FULL MARKET VALUE	4,200				
PRIOR OWNER ON 3/01/2019						
Forsyth Richard						
TOTAL TAX ---						49.01**
	DATE #1	01/31/20	DATE #2	03/31/20	DATE #3	05/29/20
	AMT DUE	17.82	AMT DUE	16.33	AMT DUE	16.33
***** 85.00-1-36 *****						
85.00-1-36	20831 Eddy Rd 240 Rural res		County Outside	85.00-1-36		BILL301253
Phelps Brian S	Carthage 226001	34,900	Town Wide			576.89
Klock Florence E	ACRES 15.80	78,200	FP302 Champion FPD No 1			273.64
c/o Virginia Jones	EAST-1041416 NRTH-1447911		Installment Fee			62.02
20831 Eddy Rd	DEED BOOK 2004 PG-6946					27.38
Black River, NY 13612	FULL MARKET VALUE	78,200				
TOTAL TAX ---						912.55**
	DATE #1	01/31/20	DATE #2	03/31/20	DATE #3	05/29/20
	AMT DUE	331.57	AMT DUE	304.18	AMT DUE	304.18
***** 85.00-1-37.1 *****						
85.00-1-37.1	20871 Eddy Rd 210 1 Family Res		County Outside	85.00-1-37.1		BILL301254
Phelps Charles W	Carthage 226001	32,500	Town Wide			576.89
Klock Florence E	ACRES 2.00	78,200	FP302 Champion FPD No 1			273.64
20871 Eddy Rd	EAST-1041690 NRTH-1448315		Installment Fee			62.02
Black River, NY 13612	DEED BOOK 2016 PG-13482					27.38
	FULL MARKET VALUE	78,200				
TOTAL TAX ---						912.55**
	DATE #1	01/31/20	DATE #2	03/31/20	DATE #3	05/29/20
	AMT DUE	331.57	AMT DUE	304.18	AMT DUE	304.18

TAX MAP PARCEL NUMBER	PROPERTY LOCATION & CLASS	ASSESSMENT	EXEMPTION CODE	COUNTY	TOWN	TAX AMOUNT
CURRENT OWNERS NAME	SCHOOL DISTRICT	LAND	TAX DESCRIPTION	TAXABLE VALUE		
CURRENT OWNERS ADDRESS	PARCEL SIZE/GRID COORD	TOTAL	SPECIAL DISTRICTS			
***** 85.00-1-37.2 *****						
20921 Eddy Rd						BILL301255
85.00-1-37.2	210 1 Family Res		County Outside	55,200		407.22
Phelps Brian S	Carthage 226001	32,500	Town Wide	55,200		193.16
Phelps Jennifer L	ACRES 2.00	55,200	FP302 Champion FPD No 1	55,200	TO	43.78
411 Dimmick St	EAST-1041718 NRTH-1448491		Installment Fee			19.32
Watertown, NY 13601	DEED BOOK 2003 PG-324					
	FULL MARKET VALUE	55,200				
			TOTAL TAX ---			644.16**
			DATE #1 01/31/20	DATE #2 03/31/20	DATE #3 05/29/20	
			AMT DUE 234.04	AMT DUE 214.72	AMT DUE 214.72	
***** 85.00-2-12.1 *****						
34200 Sayre Rd						BILL301256
85.00-2-12.1	210 1 Family Res		County Outside	82,000		604.93
Rounds Michael E	Carthage 226001	34,600	Town Wide	82,000		286.93
34200 Sayre Rd	ACRES 5.60	82,000	FP302 Champion FPD No 1	82,000	TO	65.03
Carthage, NY 13619	EAST-1056230 NRTH-1452300		Installment Fee			28.71
	DEED BOOK 2005 PG-4871					
	FULL MARKET VALUE	82,000				
			TOTAL TAX ---			956.89**
			DATE #1 01/31/20	DATE #2 03/31/20	DATE #3 05/29/20	
			AMT DUE 347.68	AMT DUE 318.96	AMT DUE 318.96	
***** 85.00-2-12.4 *****						
34150 Sayre Rd						BILL301257
85.00-2-12.4	210 1 Family Res		County Outside	203,600		1,501.99
Hammond Elton F	Carthage 226001	59,400	Town Wide	203,600		712.44
Hammond Jennifer N	ACRES 46.35 BANK 810	203,600	FP302 Champion FPD No 1	203,600	TO	161.48
34150 Sayre Rd	EAST-1056674 NRTH-1451402		Installment Fee			71.28
Carthage, NY 13619	DEED BOOK 2019 PG-12626					
	FULL MARKET VALUE	203,600				
			TOTAL TAX ---			2,375.91**
			DATE #1 01/31/20	DATE #2 03/31/20	DATE #3 05/29/20	
			AMT DUE 863.25	AMT DUE 791.97	AMT DUE 791.97	
***** 85.00-2-12.5 *****						
34452 Sayre Rd						BILL301258
85.00-2-12.5	210 1 Family Res		County Outside	309,000		2,279.54
Storms Patrick	Carthage 226001	37,300	Town Wide	309,000		1,081.25
Storms Nicole	ACRES 7.87	309,000	FP302 Champion FPD No 1	309,000	TO	245.07
34452 Sayre Rd	EAST-1057030 NRTH-1452100		Installment Fee			108.18
Carthage, NY 13619	DEED BOOK 2006 PG-19448					
	FULL MARKET VALUE	309,000				
			TOTAL TAX ---			3,605.86**
			DATE #1 01/31/20	DATE #2 03/31/20	DATE #3 05/29/20	
			AMT DUE 1,310.14	AMT DUE 1,201.95	AMT DUE 1,201.95	

STATE OF NEW YORK
COUNTY - Jefferson
TOWN - Champion
SWIS - 223089

2020 TOWN TAX ROLL
TAXABLE SECTION OF THE ROLL - 1
TAX MAP NUMBER SEQUENCE
UNIFORM PERCENT OF VALUE IS 100.00

PAGE 344
VALUATION DATE-JUL 01, 2018
TAXABLE STATUS DATE-MAR 01, 2019

TAX MAP PARCEL NUMBER	PROPERTY LOCATION & CLASS	ASSESSMENT	EXEMPTION CODE	COUNTY	TOWN	TAX AMOUNT
CURRENT OWNERS NAME	SCHOOL DISTRICT	LAND	TAX DESCRIPTION			
CURRENT OWNERS ADDRESS	PARCEL SIZE/GRID COORD	TOTAL	SPECIAL DISTRICTS			
***** 85.00-2-12.6 *****						
85.00-2-12.6	Sayre Rd					BILL301259
Rounds Michael E	311 Res vac land		County Outside	24,500		180.74
34200 Sayre Rd	Carthage 226001	24,500	Town Wide	24,500		85.73
Carthage, NY 13619	ACRES 17.50	24,500	FP302 Champion FPD No 1	24,500	TO	19.43
	EAST-1057030 NRTH-1452100		Installment Fee			8.58
	FULL MARKET VALUE	24,500				
TOTAL TAX ---						285.90**
	DATE #1	01/31/20	DATE #2	03/31/20	DATE #3	05/29/20
	AMT DUE	103.88	AMT DUE	95.30	AMT DUE	95.30
***** 85.00-2-15.1 *****						
85.00-2-15.1	35574 Sayre Rd					BILL301260
Sayre George B	105 Vac farmland		County Outside	52,100		384.35
Sayre Robyn L	Carthage 226001	52,100	Town Wide	52,100		182.31
35424 Sayre Rd	ACRES 77.20	52,100	FP302 Champion FPD No 1	52,100	TO	41.32
Carthage, NY 13619	EAST-1060748 NRTH-1451361		Installment Fee			18.24
	DEED BOOK 2018 PG-3973					
	FULL MARKET VALUE	52,100				
TOTAL TAX ---						607.98**
	DATE #1	01/31/20	DATE #2	03/31/20	DATE #3	05/29/20
	AMT DUE	220.90	AMT DUE	202.66	AMT DUE	202.66
***** 85.00-2-16.1 *****						
85.00-2-16.1	Sayre Rd					BILL301261
Schrag Michael J	105 Vac farmland		County Outside	78,000		575.42
Schrag Shannon M	Carthage 226001	78,000	Town Wide	78,000		272.94
9582 NYS Rte 26	ACRES 102.61	78,000	FP302 Champion FPD No 1	78,000	TO	61.86
Lowville, NY 13367	EAST-1058950 NRTH-1451180		Installment Fee			27.31
	DEED BOOK 2019 PG-2211					
	FULL MARKET VALUE	78,000				
TOTAL TAX ---						910.22**
	DATE #1	01/31/20	DATE #2	03/31/20	DATE #3	05/29/20
	AMT DUE	330.73	AMT DUE	303.40	AMT DUE	303.40
***** 85.00-2-16.2 *****						
85.00-2-16.2	34854 Sayre Rd					BILL301262
Ogden Sharon A	241 Rural res&ag		VET WAR CT 41121	12,000	6,000	
34854 Sayre Rd	Carthage 226001	42,600	County Outside	123,700		912.55
Carthage, NY 13619	ACRES 13.70	135,700	Town Wide	129,700		453.85
	EAST-1057594 NRTH-1452522		FP302 Champion FPD No 1	135,700	TO	107.62
	FULL MARKET VALUE	135,700	Installment Fee			44.22
TOTAL TAX ---						1,474.02**
	DATE #1	01/31/20	DATE #2	03/31/20	DATE #3	05/29/20
	AMT DUE	535.56	AMT DUE	491.34	AMT DUE	491.34

TAX MAP PARCEL NUMBER	PROPERTY LOCATION & CLASS	ASSESSMENT	EXEMPTION CODE	COUNTY	TOWN	TAX AMOUNT	
CURRENT OWNERS NAME	SCHOOL DISTRICT	LAND	TAX DESCRIPTION				
CURRENT OWNERS ADDRESS	PARCEL SIZE/GRID COORD	TOTAL	SPECIAL DISTRICTS				
85.00-2-16.4	Sayre Rd 311 Res vac land		County Outside	85.00-2-16.4		BILL301263 226.48	
Roggie Lynn M	Carthage 226001	30,700	Town Wide			107.43	
Roggie Timothy L	ACRES 56.61	30,700	FP302 Champion FPD No 1			24.35	
Timothy Roggie	EAST-1058400 NRTH-1453250		Installment Fee			10.75	
40906 Rogers Crossing Rd	DEED BOOK 2007 PG-13314						
Carthage, NY 13619	FULL MARKET VALUE	30,700					
TOTAL TAX ---						358.26**	
		DATE #1	01/31/20	DATE #2	03/31/20	DATE #3	05/29/20
		AMT DUE	130.17	AMT DUE	119.42	AMT DUE	119.42
85.00-2-16.5	Sayre Rd 311 Res vac land		County Outside	85.00-2-16.5		BILL301264 132.05	
Roggie Cheryl A	Carthage 226001	17,900	Town Wide			62.64	
Schrag Shannon	ACRES 6.06	17,900	FP302 Champion FPD No 1			14.20	
40906 Rogers Crossing Rd	EAST-1058700 NRTH-1452800		Installment Fee			6.27	
Carthage, NY 13619	DEED BOOK 2017 PG-15709						
	FULL MARKET VALUE	17,900					
TOTAL TAX ---						208.89**	
		DATE #1	01/31/20	DATE #2	03/31/20	DATE #3	05/29/20
		AMT DUE	75.90	AMT DUE	69.63	AMT DUE	69.63
85.00-2-16.6	34966 Sayre Rd 210 1 Family Res		County Outside	85.00-2-16.6		BILL301265 1,251.90	
Kirkpatrick Stacey L	Carthage 226001	33,500	Town Wide			593.82	
Kirkpatrick Kristofor N	ACRES 2.48 BANK 822	169,700	FP302 Champion FPD No 1			134.59	
34966 Sayre Rd	EAST-1058173 NRTH-1452503		Installment Fee			59.41	
Carthage, NY 13619	DEED BOOK 2015 PG-6541						
	FULL MARKET VALUE	169,700					
TOTAL TAX ---						1,980.31**	
		DATE #1	01/31/20	DATE #2	03/31/20	DATE #3	05/29/20
		AMT DUE	719.52	AMT DUE	660.10	AMT DUE	660.10
85.00-2-17.1	NYS Rte 126 942 Co. reforest		CO REFORST 33302	85.00-2-17.1		BILL301266 0.00	
Jefferson County of	Carthage 226001	56,600	County Outside			0.00	
Attn: County Auditor	Forest Area	56,600	Town Wide			198.06	
195 Arsenal St	ACRES 124.30 BANK 965		FP302 Champion FPD No 1			44.89	
Watertown, NY 13601	EAST-1059198 NRTH-1448452		Installment Fee			7.29	
	FULL MARKET VALUE	56,600					
TOTAL TAX ---						242.95**	
		DATE #1	01/31/20	DATE #2	03/31/20	DATE #3	05/29/20
		AMT DUE	88.28	AMT DUE	80.98	AMT DUE	80.98

STATE OF NEW YORK
COUNTY - Jefferson
TOWN - Champion
SWIS - 223089

2 0 2 0 T O W N T A X R O L L
T A X A B L E SECTION OF THE ROLL - 1
TAX MAP NUMBER SEQUENCE
UNIFORM PERCENT OF VALUE IS 100.00

PAGE 346
VALUATION DATE-JUL 01, 2018
TAXABLE STATUS DATE-MAR 01, 2019

TAX MAP PARCEL NUMBER	PROPERTY LOCATION & CLASS	ASSESSMENT	EXEMPTION CODE	COUNTY	TOWN	TAX AMOUNT
CURRENT OWNERS NAME	SCHOOL DISTRICT	LAND	TAX DESCRIPTION			
CURRENT OWNERS ADDRESS	PARCEL SIZE/GRID COORD	TOTAL	SPECIAL DISTRICTS			
85.00-2-23.1	Co Rte 47 120 Field crops		AG DIST CO 41720	85.00-2-23.1		BILL301267
Cooley Darwin	Carthage 226001	90,400	County Outside		14,010	563.54
Cooley Lisa	ACRES 122.35	90,400	Town Wide		76,390	267.30
21234 Co Rte 47	EAST-1056822 NRTH-1449333		FP302 Champion FPD No 1		76,390 TO	60.59
Carthage, NY 13619	DEED BOOK 2004 PG-18574		14,010 EX			
	FULL MARKET VALUE	90,400	Installment Fee			26.74

MAY BE SUBJECT TO PAYMENT
UNDER AGDIST LAW TIL 2023

TOTAL TAX ---		891.43**			
DATE #1	01/31/20	DATE #2	03/31/20	DATE #3	05/29/20
AMT DUE	323.89	AMT DUE	297.14	AMT DUE	297.14

85.00-2-23.2	21234 Co Rte 47 210 1 Family Res		County Outside	85.00-2-23.2		BILL301268
Cooley Darwin R	Carthage 226001	38,800	Town Wide		270,700	1,996.99
Cooley Lisa D	Gravel Pit	270,700	FP302 Champion FPD No 1		270,700 TO	947.24
21234 Co Rte 47	ACRES 6.76		Installment Fee			214.69
Carthage, NY 13619	EAST-1055911 NRTH-1449702					94.77
	DEED BOOK 1659 PG-30					
	FULL MARKET VALUE	270,700				

TOTAL TAX ---		3,158.92**			
DATE #1	01/31/20	DATE #2	03/31/20	DATE #3	05/29/20
AMT DUE	1,147.75	AMT DUE	1,052.97	AMT DUE	1,052.97

85.00-2-24.1	21300/320 Co Rte 47 240 Rural res		County Outside	85.00-2-24.1		BILL301269
McPhee Kevin S	Carthage 226001	49,400	Town Wide		132,400	976.73
McPhee Caitlin T	ACRES 17.74 BANK 810	132,400	School Relevy		132,400	463.30
21320 Co Rte 47	EAST-1055856 NRTH-1450351		FP302 Champion FPD No 1		132,400 TO	1,137.35
Carthage, NY 13619	DEED BOOK 2016 PG-9897		Installment Fee			105.01
	FULL MARKET VALUE	132,400				80.47

TOTAL TAX ---		2,682.39**			
DATE #1	01/31/20	DATE #2	03/31/20	DATE #3	05/29/20
AMT DUE	974.60	AMT DUE	894.13	AMT DUE	894.13

85.00-2-24.2	21378 Co Rte 47 240 Rural res		County Outside	85.00-2-24.2		BILL301270
Burns Robert D	Carthage 226001	38,500	Town Wide		161,700	1,192.88
Canning Elizabeth	ACRES 9.65 BANK 100	161,700	FP302 Champion FPD No 1		161,700 TO	565.82
21378 Co Rte 47	EAST-1055348 NRTH-1450518		Installment Fee			128.25
Carthage, NY 13619	DEED BOOK 2018 PG-8666					56.61
	FULL MARKET VALUE	161,700				

TOTAL TAX ---		1,886.95**			
DATE #1	01/31/20	DATE #2	03/31/20	DATE #3	05/29/20
AMT DUE	685.60	AMT DUE	628.98	AMT DUE	628.98

STATE OF NEW YORK
COUNTY - Jefferson
TOWN - Champion
SWIS - 223089

2020 TOWN TAX ROLL
TAXABLE SECTION OF THE ROLL - 1
TAX MAP NUMBER SEQUENCE
UNIFORM PERCENT OF VALUE IS 100.00

PAGE 347
VALUATION DATE-JUL 01, 2018
TAXABLE STATUS DATE-MAR 01, 2019

TAX MAP PARCEL NUMBER	PROPERTY LOCATION & CLASS	ASSESSMENT	EXEMPTION CODE	COUNTY	TOWN	TAX AMOUNT
CURRENT OWNERS NAME	SCHOOL DISTRICT	LAND	TAX DESCRIPTION			
CURRENT OWNERS ADDRESS	PARCEL SIZE/GRID COORD	TOTAL	SPECIAL DISTRICTS			
***** 85.00-2-25.1 *****						
85.00-2-25.1	Co Rte 47					BILL301271
Hutton Paul S	120 Field crops		AG DIST CO 41720	7,855	7,855	
33049 Whitaker Rd	Carthage 226001	26,300	County Outside	18,445		136.07
Carthage, NY 13619	ACRES 26.90	26,300	Town Wide	18,445		64.54
	EAST-1055100 NRTH-1451260		School Relevy			158.45
	DEED BOOK 2015 PG-45		FP302 Champion FPD No 1	18,445	TO	14.63
MAY BE SUBJECT TO PAYMENT	FULL MARKET VALUE	26,300	7,855 EX			11.21
UNDER AGDIST LAW TIL 2023			Installment Fee			373.69**
			TOTAL TAX ---			
			DATE #1 01/31/20	DATE #2 03/31/20	DATE #3 05/29/20	
			AMT DUE 135.78	AMT DUE 124.56	AMT DUE 124.56	
***** 85.00-2-25.2 *****						
85.00-2-25.2	21430 Co Rte 47					BILL301272
Erdman Christine	210 1 Family Res		County Outside	132,100		974.52
Nolan Donald B	Carthage 226001	31,300	Town Wide	132,100		462.25
21430 Co Rte 47	ACRES 1.52 BANK 810	132,100	FP302 Champion FPD No 1	132,100	TO	104.77
Carthage, NY 13619	EAST-1061030 NRTH-1448970		Installment Fee			46.25
	DEED BOOK 2017 PG-11392					
	FULL MARKET VALUE	132,100				
			TOTAL TAX ---			1,541.54**
			DATE #1 01/31/20	DATE #2 03/31/20	DATE #3 05/29/20	
			AMT DUE 560.11	AMT DUE 513.84	AMT DUE 513.84	
***** 85.00-2-40.2 *****						
85.00-2-40.2	Whitaker Rd					BILL301273
Burke David K	312 Vac w/imprv		County Outside	4,600		33.93
PO Box 494	Carthage 226001	4,300	Town Wide	4,600		16.10
Great Bend, NY 13643	ACRES 3.15	4,600	FP302 Champion FPD No 1	4,600	TO	3.65
	EAST-1051517 NRTH-1450440		Installment Fee			1.61
	DEED BOOK 1568 PG-292					
	FULL MARKET VALUE	4,600				
			TOTAL TAX ---			53.68**
			DATE #1 01/31/20	DATE #2 03/31/20	DATE #3 05/29/20	
			AMT DUE 19.51	AMT DUE 17.89	AMT DUE 17.89	
***** 85.00-2-40.3 *****						
85.00-2-40.3	33311 Whitaker Rd					BILL301274
Burke David K	210 1 Family Res		County Outside	106,300		784.19
PO Box 494	Carthage 226001	32,500	Town Wide	106,300		371.97
Great Bend, NY 13643	ACRES 2.00	106,300	FP302 Champion FPD No 1	106,300	TO	84.31
	EAST-1051316 NRTH-1450516		Installment Fee			37.21
	DEED BOOK 1087 PG-00006					
	FULL MARKET VALUE	106,300				
			TOTAL TAX ---			1,240.47**
			DATE #1 01/31/20	DATE #2 03/31/20	DATE #3 05/29/20	
			AMT DUE 450.70	AMT DUE 413.49	AMT DUE 413.49	

STATE OF NEW YORK
COUNTY - Jefferson
TOWN - Champion
SWIS - 223089

2 0 2 0 T O W N T A X R O L L
T A X A B L E SECTION OF THE ROLL - 1
TAX MAP NUMBER SEQUENCE
UNIFORM PERCENT OF VALUE IS 100.00

PAGE 348
VALUATION DATE-JUL 01, 2018
TAXABLE STATUS DATE-MAR 01, 2019

TAX MAP PARCEL NUMBER	PROPERTY LOCATION & CLASS	ASSESSMENT	EXEMPTION CODE	COUNTY	TOWN
CURRENT OWNERS NAME	SCHOOL DISTRICT	LAND	TAX DESCRIPTION	TAXABLE VALUE	TAX AMOUNT
CURRENT OWNERS ADDRESS	PARCEL SIZE/GRID COORD	TOTAL	SPECIAL DISTRICTS		
***** 85.00-2-42 *****					
21411 Co Rte 47					BILL301275
85.00-2-42	210 1 Family Res		County Outside	139,900	1,032.06
Bartlett Thomas	Carthage 226001	19,800	Town Wide	139,900	489.54
Bartlett Kathleen	FRNT 93.00 DPTH 330.00	139,900	FP302 Champion FPD No 1	139,900 TO	110.96
21411 Co Rte 47	EAST-1054541 NRTH-1450480		Installment Fee		48.98
Carthage, NY 13619	FULL MARKET VALUE	139,900			
TOTAL TAX --- 1,632.56**					
	DATE #1 01/31/20	DATE #2 03/31/20	DATE #3 05/29/20		
	AMT DUE 593.18	AMT DUE 544.18	AMT DUE 544.18		
***** 85.00-2-43 *****					
34103 Whitaker Rd					BILL301276
85.00-2-43	240 Rural res		VET COM CT 41131	20,000 10,000	
Bailey Todd A	Carthage 226001	34,300	VET DIS CT 41141	40,000 20,000	
34103 Whitaker Rd	ACRES 15.00 BANK 810	167,500	County Outside	107,500	793.04
Carthage, NY 13619	EAST-1055026 NRTH-1449588		Town Wide	137,500	481.14
	DEED BOOK 2008 PG-6227		FP302 Champion FPD No 1	167,500 TO	132.85
	FULL MARKET VALUE	167,500	Installment Fee		42.21
TOTAL TAX --- 1,407.03**					
	DATE #1 01/31/20	DATE #2 03/31/20	DATE #3 05/29/20		
	AMT DUE 511.22	AMT DUE 469.01	AMT DUE 469.01		
***** 85.00-2-44.1 *****					
Whitaker Rd					BILL301277
85.00-2-44.1	120 Field crops		AG DIST CO 41720	53,191 53,191	
Hutton Paul S	Carthage 226001	135,700	County Outside	84,709	624.91
33049 Whitaker Rd	ACRES 146.60	137,900	Town Wide	84,709	296.41
Carthage, NY 13619	EAST-1053300 NRTH-1450000		School Relevy		727.66
	DEED BOOK 2015 PG-45		FP302 Champion FPD No 1	84,709 TO	67.18
MAY BE SUBJECT TO PAYMENT	FULL MARKET VALUE	137,900	53,191 EX		51.48
UNDER AGDIST LAW TIL 2023			Installment Fee		
TOTAL TAX --- 1,716.16**					
	DATE #1 01/31/20	DATE #2 03/31/20	DATE #3 05/29/20		
	AMT DUE 623.54	AMT DUE 572.05	AMT DUE 572.05		
***** 85.00-2-44.2 *****					
33474 Whitaker Rd					BILL301278
85.00-2-44.2	210 1 Family Res		County Outside	105,400	777.55
Smith William G	Carthage 226001	35,900	Town Wide	105,400	368.82
Smith Deborah	ACRES 3.90 BANK 810	105,400	FP302 Champion FPD No 1	105,400 TO	83.59
33474 Whittaker Rd	EAST-1052269 NRTH-1449344		Installment Fee		36.90
Carthage, NY 13619	DEED BOOK 1545 PG-32				
	FULL MARKET VALUE	105,400			
TOTAL TAX --- 1,229.96**					
	DATE #1 01/31/20	DATE #2 03/31/20	DATE #3 05/29/20		
	AMT DUE 446.90	AMT DUE 409.98	AMT DUE 409.98		

TAX MAP PARCEL NUMBER	PROPERTY LOCATION & CLASS	ASSESSMENT	EXEMPTION CODE	COUNTY	TOWN	TAX AMOUNT
CURRENT OWNERS NAME	SCHOOL DISTRICT	LAND	TAX DESCRIPTION			
CURRENT OWNERS ADDRESS	PARCEL SIZE/GRID COORD	TOTAL	SPECIAL DISTRICTS			
85.00-2-44.3	Co Rte 47 311 Res vac land		County Outside	85.00-2-44.3		BILL301279
Bartlett Thomas P	Carthage 226001	3,300	Town Wide			24.34
Bartlett Kathleen M	ACRES 3.68	3,300	FP302 Champion FPD No 1			11.55
21411 Co Rte 47	EAST-1054759 NRTH-1450251		Installment Fee			2.62
Carthage, NY 13619	DEED BOOK 1574 PG-16					1.16
	FULL MARKET VALUE	3,300				
TOTAL TAX ---						38.51**
	DATE #1	01/31/20	DATE #2	03/31/20	DATE #3	05/29/20
	AMT DUE	14.01	AMT DUE	12.83	AMT DUE	12.83
85.00-2-44.4	33670 Whitaker Rd 210 1 Family Res		County Outside	85.00-2-44.4		BILL301280
Wojcikowski Michelle L	Carthage 226001	31,800	Town Wide			1,159.69
Wojcikowski Thomas D	ACRES 1.73	157,200	School Relevy			550.08
33670 Whitaker Rd	EAST-1053085 NRTH-1449080		FP302 Champion FPD No 1			721.67
Carthage, NY 13619	DEED BOOK 2014 PG-15868		Installment Fee			124.68
	FULL MARKET VALUE	157,200				76.68
TOTAL TAX ---						2,556.12**
	DATE #1	01/31/20	DATE #2	03/31/20	DATE #3	05/29/20
	AMT DUE	928.72	AMT DUE	852.04	AMT DUE	852.04
85.00-2-45.1	Whitaker Rd 105 Vac farmland		County Outside	85.00-2-45.1		BILL301281
Waite Louis J	Carthage 226001	29,200	Town Wide			215.41
RR 3	ACRES 50.23	29,200	FP302 Champion FPD No 1			102.18
Carthage, NY 13619	EAST-1051360 NRTH-1448881		Installment Fee			23.16
	FULL MARKET VALUE	29,200				10.22
TOTAL TAX ---						340.75**
	DATE #1	01/31/20	DATE #2	03/31/20	DATE #3	05/29/20
	AMT DUE	123.81	AMT DUE	113.58	AMT DUE	113.58
85.00-2-45.2	33340 Whitaker Rd 240 Rural res		VET COM CT 41131	85.00-2-45.2		BILL301282
Hensley Gloria R	Carthage 226001	43,500	VET DIS CT 41141			10,000
33340 Whittaker Rd	ACRES 11.45	240,600	County Outside			20,000
Carthage, NY 13619	EAST-1051697 NRTH-1449292		Town Wide			1,332.31
	DEED BOOK 2012 PG-603		FP302 Champion FPD No 1			736.93
	FULL MARKET VALUE	240,600	Installment Fee			190.82
TOTAL TAX ---						67.80
	DATE #1	01/31/20	DATE #2	03/31/20	DATE #3	05/29/20
	AMT DUE	821.16	AMT DUE	753.35	AMT DUE	753.35

STATE OF NEW YORK
COUNTY - Jefferson
TOWN - Champion
SWIS - 223089

2 0 2 0 T O W N T A X R O L L
T A X A B L E SECTION OF THE ROLL - 1
TAX MAP NUMBER SEQUENCE
UNIFORM PERCENT OF VALUE IS 100.00

PAGE 350
VALUATION DATE-JUL 01, 2018
TAXABLE STATUS DATE-MAR 01, 2019

TAX MAP PARCEL NUMBER	PROPERTY LOCATION & CLASS	ASSESSMENT	EXEMPTION CODE	COUNTY	TOWN	TAX AMOUNT
CURRENT OWNERS NAME	SCHOOL DISTRICT	LAND	TAX DESCRIPTION			
CURRENT OWNERS ADDRESS	PARCEL SIZE/GRID COORD	TOTAL	SPECIAL DISTRICTS			
***** 85.00-2-46.11 *****						
33764	Whitaker Rd					BILL301283
85.00-2-46.11	240 Rural res		County Outside	270,000		1,991.83
Mitchell Micheal S	Carthage 226001	38,500	Town Wide	270,000		944.79
Mitchell Alanna L	Lot 1	270,000	School Relevy			2,319.36
33764 Whitaker Rd	ACRES 6.37		FP302 Champion FPD No 1	270,000	TO	214.14
Carthage, NY 13619	EAST-1053600 NRTH-1448500		Installment Fee			164.10
	DEED BOOK 2019 PG-2957					
PRIOR OWNER ON 3/01/2019	FULL MARKET VALUE	270,000				
Waite Craig						
TOTAL TAX ---						5,470.12**
	DATE #1	01/31/20	DATE #2	03/31/20	DATE #3	05/29/20
	AMT DUE	1,987.48	AMT DUE	1,823.37	AMT DUE	1,823.37
***** 85.00-2-46.12 *****						
85.00-2-46.12	Co Rte 47					BILL301284
Fitzsimmons John	311 Res vac land		County Outside	23,900		176.31
164 Hunt Rd	Carthage 226001	23,900	Town Wide	23,900		83.63
Fort Leavenworth, KS 66027	Lot 9	23,900	School Relevy			205.30
	ACRES 6.85		FP302 Champion FPD No 1	23,900	TO	18.96
	EAST-1054720 NRTH-1448000		Installment Fee			14.53
	DEED BOOK 2017 PG-16524					
	FULL MARKET VALUE	23,900				
TOTAL TAX ---						484.20**
	DATE #1	01/31/20	DATE #2	03/31/20	DATE #3	05/29/20
	AMT DUE	175.93	AMT DUE	161.40	AMT DUE	161.40
***** 85.00-2-46.3 *****						
85.00-2-46.3	Whitaker Rd					BILL301285
Waite Craig	311 Res vac land		County Outside	20,000		147.54
Waite Jennifer	Carthage 226001	20,000	Town Wide	20,000		69.98
33764 Whitaker Rd	Lot 2	20,000	FP302 Champion FPD No 1	20,000	TO	15.86
Carthage, NY 13619	ACRES 6.49		Installment Fee			7.00
	EAST-1053800 NRTH-1448500					
	DEED BOOK 2008 PG-20625					
	FULL MARKET VALUE	20,000				
TOTAL TAX ---						233.38**
	DATE #1	01/31/20	DATE #2	03/31/20	DATE #3	05/29/20
	AMT DUE	84.80	AMT DUE	77.79	AMT DUE	77.79
***** 85.00-2-46.4 *****						
85.00-2-46.4	Whitaker Rd					BILL301286
Waite Craig	311 Res vac land		County Outside	20,000		147.54
33764 Whitaker Rd	Carthage 226001	20,000	Town Wide	20,000		69.98
Carthage, NY 13619	Lot 3 Piece of Mine Sub'	20,000	FP302 Champion FPD No 1	20,000	TO	15.86
	ACRES 6.09		Installment Fee			7.00
	EAST-1054000 NRTH-1448500					
	DEED BOOK 2016 PG-16255					
	FULL MARKET VALUE	20,000				
TOTAL TAX ---						233.38**
	DATE #1	01/31/20	DATE #2	03/31/20	DATE #3	05/29/20
	AMT DUE	84.80	AMT DUE	77.79	AMT DUE	77.79

STATE OF NEW YORK
COUNTY - Jefferson
TOWN - Champion
SWIS - 223089

2020 TOWN TAX ROLL
TAXABLE SECTION OF THE ROLL - 1
TAX MAP NUMBER SEQUENCE
UNIFORM PERCENT OF VALUE IS 100.00

PAGE 351
VALUATION DATE-JUL 01, 2018
TAXABLE STATUS DATE-MAR 01, 2019

TAX MAP PARCEL NUMBER	PROPERTY LOCATION & CLASS	ASSESSMENT	EXEMPTION CODE	COUNTY	TOWN	TAX AMOUNT
CURRENT OWNERS NAME	SCHOOL DISTRICT	LAND	TAX DESCRIPTION			
CURRENT OWNERS ADDRESS	PARCEL SIZE/GRID COORD	TOTAL	SPECIAL DISTRICTS			
***** 85.00-2-46.5 *****						
33874	Whitaker Rd					BILL301287
85.00-2-46.5	311 Res vac land		County Outside	20,000		147.54
Waite Craig	Carthage 226001	20,000	Town Wide	20,000		69.98
33764 Whitaker Rd	Lot 4	20,000	FP302 Champion FPD No 1	20,000	TO	15.86
Carthage, NY 13619	ACRES 8.77		Installment Fee			7.00
	EAST-1054250 NRTH-1448500					
	DEED BOOK 2017 PG-14750					
	FULL MARKET VALUE	20,000				
TOTAL TAX ---						233.38**
	DATE #1	01/31/20	DATE #2	03/31/20	DATE #3	05/29/20
	AMT DUE	84.80	AMT DUE	77.79	AMT DUE	77.79
***** 85.00-2-46.6 *****						
33894	Whitaker Rd					BILL301288
85.00-2-46.6	210 1 Family Res		VET COM CT 41131	20,000	10,000	
Stanczak John	Carthage 226001	39,300	County Outside	218,700		1,613.38
Stanczak Rashel	Lot 5	238,700	Town Wide	228,700		800.27
33894 Whitaker Rd	ACRES 8.31 BANK 810		FP302 Champion FPD No 1	238,700	TO	189.31
Carthage, NY 13619	EAST-1054450 NRTH-1448500		Installment Fee			78.09
	DEED BOOK 2014 PG-16056					
	FULL MARKET VALUE	238,700				
TOTAL TAX ---						2,602.96**
	DATE #1	01/31/20	DATE #2	03/31/20	DATE #3	05/29/20
	AMT DUE	945.75	AMT DUE	867.65	AMT DUE	867.65
***** 85.00-2-46.7 *****						
34012	Whitaker Rd					BILL301289
85.00-2-46.7	210 1 Family Res		County Outside	262,900		1,939.45
Cruz Janelle A	Carthage 226001	37,200	Town Wide	262,900		919.94
Cruz Josue D	Piece of Mine Subd Lot 6	262,900	FP302 Champion FPD No 1	262,900	TO	208.51
34012 Whitaker Rd	ACRES 5.17 BANK 810		Installment Fee			92.04
Carthage, NY 13619	EAST-1054700 NRTH-1448500					
	DEED BOOK 2018 PG-16098					
	FULL MARKET VALUE	262,900				
TOTAL TAX ---						3,067.90**
	DATE #1	01/31/20	DATE #2	03/31/20	DATE #3	05/29/20
	AMT DUE	1,114.68	AMT DUE	1,022.63	AMT DUE	1,022.63
***** 85.00-2-46.8 *****						
Co Rte 47						BILL301290
85.00-2-46.8	311 Res vac land		County Outside	22,300		164.51
Stevens Sayre	Carthage 226001	22,300	Town Wide	22,300		78.03
472 Barben Ave	Lot 7	22,300	FP302 Champion FPD No 1	22,300	TO	17.69
Watertown, NY 13601	ACRES 5.25		Installment Fee			7.81
	EAST-1055100 NRTH-1448850					
	DEED BOOK 2010 PG-2636					
	FULL MARKET VALUE	22,300				
TOTAL TAX ---						260.23**
	DATE #1	01/31/20	DATE #2	03/31/20	DATE #3	05/29/20
	AMT DUE	94.56	AMT DUE	86.74	AMT DUE	86.74

STATE OF NEW YORK
COUNTY - Jefferson
TOWN - Champion
SWIS - 223089

2020 TOWN TAX ROLL
TAXABLE SECTION OF THE ROLL - 1
TAX MAP NUMBER SEQUENCE
UNIFORM PERCENT OF VALUE IS 100.00

PAGE 352
VALUATION DATE-JUL 01, 2018
TAXABLE STATUS DATE-MAR 01, 2019

TAX MAP PARCEL NUMBER	PROPERTY LOCATION & CLASS	ASSESSMENT	EXEMPTION CODE	COUNTY	TOWN	TAX AMOUNT
CURRENT OWNERS NAME	SCHOOL DISTRICT	LAND	TAX DESCRIPTION			
CURRENT OWNERS ADDRESS	PARCEL SIZE/GRID COORD	TOTAL	SPECIAL DISTRICTS			
***** 85.00-2-46.9 *****						
21051 Co Rte 47						BILL301291
85.00-2-46.9	210 1 Family Res		County Outside	73,900		545.17
Seelig Wayne A	Carthage 226001	37,500	Town Wide	73,900		258.59
Seelig Evelyn T	Lot 8	73,900	FP302 Champion FPD No 1	73,900	TO	58.61
108 Old Southbridge Rd	ACRES 5.46		Installment Fee			25.87
Dudley, MA 01571	EAST-1055050 NRTH-1448500					
	DEED BOOK 2008 PG-20587					
	FULL MARKET VALUE	73,900				
TOTAL TAX ---						862.37**
	DATE #1	01/31/20	DATE #2	03/31/20	DATE #3	05/29/20
	AMT DUE	313.34	AMT DUE	287.45	AMT DUE	287.45
***** 85.00-2-47.1 *****						
21551/561 Co Rte 47						BILL301292
85.00-2-47.1	240 Rural res		County Outside	216,800		1,599.36
Waite George M	Carthage 226001	69,800	Town Wide	216,800		758.63
Waite Rochelle A	ACRES 85.10	216,800	FP302 Champion FPD No 1	216,800	TO	171.95
21561 Co Rte 47	EAST-1052533 NRTH-1451098		Installment Fee			75.90
Carthage, NY 13619	DEED BOOK 2005 PG-879					
	FULL MARKET VALUE	216,800				
TOTAL TAX ---						2,529.94**
	DATE #1	01/31/20	DATE #2	03/31/20	DATE #3	05/29/20
	AMT DUE	919.22	AMT DUE	843.31	AMT DUE	843.31
***** 85.00-2-47.2 *****						
Co Rte 47						BILL301293
85.00-2-47.2	311 Res vac land		County Outside	16,400		120.99
Bartlett Thomas	Carthage 226001	16,400	Town Wide	16,400		57.39
Bartlett Kathleen	ACRES 1.56	16,400	FP302 Champion FPD No 1	16,400	TO	13.01
21411 Co Rte 47	EAST-1054466 NRTH-1450588		Installment Fee			5.74
Carthage, NY 13619	DEED BOOK 2010 PG-11337					
	FULL MARKET VALUE	16,400				
TOTAL TAX ---						191.39**
	DATE #1	01/31/20	DATE #2	03/31/20	DATE #3	05/29/20
	AMT DUE	69.55	AMT DUE	63.79	AMT DUE	63.79
***** 85.00-2-47.3 *****						
21441 Co Rte 47						BILL301294
85.00-2-47.3	210 1 Family Res		County Outside	185,600		1,369.20
Waite Steven J	Carthage 226001	38,800	Town Wide	185,600		649.45
21441 Co Rte 47	ACRES 6.79 BANK 750	185,600	FP302 Champion FPD No 1	185,600	TO	147.20
Carthage, NY 13619	EAST-1053958 NRTH-1450704		Installment Fee			64.98
	DEED BOOK 2010 PG-11346					
	FULL MARKET VALUE	185,600				
TOTAL TAX ---						2,165.85**
	DATE #1	01/31/20	DATE #2	03/31/20	DATE #3	05/29/20
	AMT DUE	786.93	AMT DUE	721.95	AMT DUE	721.95

STATE OF NEW YORK
COUNTY - Jefferson
TOWN - Champion
SWIS - 223089

2 0 2 0 T O W N T A X R O L L
T A X A B L E SECTION OF THE ROLL - 1
TAX MAP NUMBER SEQUENCE
UNIFORM PERCENT OF VALUE IS 100.00

PAGE 353
VALUATION DATE-JUL 01, 2018
TAXABLE STATUS DATE-MAR 01, 2019

TAX MAP PARCEL NUMBER	PROPERTY LOCATION & CLASS	ASSESSMENT	EXEMPTION CODE	COUNTY	TOWN	TAX AMOUNT
CURRENT OWNERS NAME	SCHOOL DISTRICT	LAND	TAX DESCRIPTION			
CURRENT OWNERS ADDRESS	PARCEL SIZE/GRID COORD	TOTAL	SPECIAL DISTRICTS			
***** 85.00-2-48 *****						
85.00-2-48	Co Rte 47					BILL301295
Wilton Betty Jean	120 Field crops		AG DIST CO 41720	9,499	9,499	
33392 Hall Rd	Carthage 226001	22,200	County Outside	12,701		93.70
Carthage, NY 13619	ACRES 17.40	22,200	Town Wide	12,701		44.44
	EAST-1054957 NRTH-1451795		FP302 Champion FPD No 1	12,701	TO	10.07
	FULL MARKET VALUE	22,200	9,499 EX			
			Installment Fee			4.45
MAY BE SUBJECT TO PAYMENT UNDER AGDIST LAW TIL 2023						
TOTAL TAX ---						148.21**
	DATE #1	01/31/20	DATE #2	03/31/20	DATE #3	05/29/20
	AMT DUE	53.86	AMT DUE	49.40	AMT DUE	49.40
***** 85.00-2-49 *****						
85.00-2-49	33624 Hall Rd					BILL301296
Scordo Zachary P	210 1 Family Res		County Outside	140,800		1,038.70
33624 Hall Rd	Carthage 226001	40,800	Town Wide	140,800		492.69
Carthage, NY 13619	ACRES 8.77	140,800	FP302 Champion FPD No 1	140,800	TO	111.67
	EAST-1053155 NRTH-1451935		Installment Fee			49.29
	DEED BOOK 2017 PG-12598					
	FULL MARKET VALUE	140,800				
TOTAL TAX ---						1,643.06**
	DATE #1	01/31/20	DATE #2	03/31/20	DATE #3	05/29/20
	AMT DUE	596.99	AMT DUE	547.68	AMT DUE	547.68
***** 85.07-1-1 *****						
85.07-1-1	22540 Co Rte 47					BILL301297
Roes Gary J	210 1 Family Res		County Outside	107,900		795.99
Roes Marjorie E	Carthage 226001	23,400	Town Wide	107,900		377.56
22522 Co Rte 47	FRNT 224.00 DPTH 100.00	107,900	FD301 Great Bend Fire Dist	107,900	TO	190.52
Carthage, NY 13619	EAST-1052557 NRTH-1457090		Installment Fee			40.92
	DEED BOOK 2019 PG-3204					
	FULL MARKET VALUE	107,900				
PRIOR OWNER ON 3/01/2019 Wells Judith A						
TOTAL TAX ---						1,364.07**
	DATE #1	01/31/20	DATE #2	03/31/20	DATE #3	05/29/20
	AMT DUE	495.61	AMT DUE	454.69	AMT DUE	454.69
***** 85.07-1-2.1 *****						
85.07-1-2.1	22522 Co Rte 47					BILL301298
Roes Gary J	280 Res Multiple		County Outside	323,800		2,388.72
Roes Marjorie E	Carthage 226001	64,600	Town Wide	323,800		1,133.04
22000 Co Rte 47	ACRES 46.00	323,800	FD301 Great Bend Fire Dist	323,800	TO	571.72
Carthage, NY 13619	EAST-1055021 NRTH-1456240		Installment Fee			122.80
	DEED BOOK 1260 PG-288					
	FULL MARKET VALUE	323,800				
TOTAL TAX ---						4,093.48**
	DATE #1	01/31/20	DATE #2	03/31/20	DATE #3	05/29/20
	AMT DUE	1,487.30	AMT DUE	1,364.49	AMT DUE	1,364.49

STATE OF NEW YORK
COUNTY - Jefferson
TOWN - Champion
SWIS - 223089

2020 TOWN TAX ROLL
TAXABLE SECTION OF THE ROLL - 1
TAX MAP NUMBER SEQUENCE
UNIFORM PERCENT OF VALUE IS 100.00

PAGE 354
VALUATION DATE-JUL 01, 2018
TAXABLE STATUS DATE-MAR 01, 2019

TAX MAP PARCEL NUMBER	PROPERTY LOCATION & CLASS	ASSESSMENT	EXEMPTION CODE	COUNTY	TOWN	TAX AMOUNT
CURRENT OWNERS NAME	SCHOOL DISTRICT	LAND	TAX DESCRIPTION			
CURRENT OWNERS ADDRESS	PARCEL SIZE/GRID COORD	TOTAL	SPECIAL DISTRICTS			
***** 85.07-1-2.2 *****						
22000	Co Rte 47					BILL301299
85.07-1-2.2	112 Dairy farm		AG DIST CO 41720	121,160	121,160	
Sullivan Jeffrey L	Carthage 226001	288,800	County Outside	391,240		2,886.23
22000 Co Rte 47	ACRES 215.35 BANK 550	512,400	Town Wide	391,240		1,369.03
Carthage, NY 13619	EAST-1055160 NRTH-1454633		FD301 Great Bend Fire Dist	391,240	TO	690.80
	DEED BOOK 2016 PG-1852		121,160 EX			
MAY BE SUBJECT TO PAYMENT	FULL MARKET VALUE	512,400	Installment Fee			148.38
UNDER AGDIST LAW TIL 2023						
TOTAL TAX ---						4,946.06**
	DATE #1	01/31/20	DATE #2	03/31/20	DATE #3	05/29/20
	AMT DUE	1,797.08	AMT DUE	1,648.68	AMT DUE	1,648.68
***** 85.07-1-3 *****						
85.07-1-3	Off Sayre Rd					BILL301300
Davidson Family Trust	322 Rural vac>10		County Outside	6,300		46.48
Davidson Trustees David R & Do	Carthage 226001	6,300	Town Wide	6,300		22.05
1371 Planters Trail	ACRES 11.00	6,300	FD301 Great Bend Fire Dist	6,300	TO	11.12
Greensboro, GA 30642	EAST-1057622 NRTH-1456064		Installment Fee			2.39
	DEED BOOK 2005 PG-18936					
	FULL MARKET VALUE	6,300				
TOTAL TAX ---						79.65**
	DATE #1	01/31/20	DATE #2	03/31/20	DATE #3	05/29/20
	AMT DUE	28.94	AMT DUE	26.55	AMT DUE	26.55
***** 85.07-1-4 *****						
85.07-1-4	N of Sayre Rd					BILL301301
Martin Kevin W	910 Priv forest		County Outside	6,500		47.95
36421 NYS Rte 26	Carthage 226001	6,500	Town Wide	6,500		22.74
Carthage, NY 13619	ACRES 11.38	6,500	School Relevy			55.83
	EAST-1058302 NRTH-1455961		FD301 Great Bend Fire Dist	6,500	TO	11.48
	DEED BOOK 2006 PG-15486		Installment Fee			4.14
	FULL MARKET VALUE	6,500				
TOTAL TAX ---						138.00**
	DATE #1	01/31/20	DATE #2	03/31/20	DATE #3	05/29/20
	AMT DUE	50.14	AMT DUE	46.00	AMT DUE	46.00
***** 85.07-1-6.1 *****						
85.07-1-6.1	Sayre Rd					BILL301302
Rockwood Wesley S	322 Rural vac>10		County Outside	51,300		378.45
Rockwood Judy	Carthage 226001	51,300	Town Wide	51,300		179.51
224 S Washington St	ACRES 71.00	51,300	FP302 Champion FPD No 1	51,300	TO	40.69
Carthage, NY 13619	EAST-1057298 NRTH-1454509		Installment Fee			17.96
	FULL MARKET VALUE	51,300				
TOTAL TAX ---						598.65**
	DATE #1	01/31/20	DATE #2	03/31/20	DATE #3	05/29/20
	AMT DUE	217.51	AMT DUE	199.55	AMT DUE	199.55

STATE OF NEW YORK
 COUNTY - Jefferson
 TOWN - Champion
 SWIS - 223089

2 0 2 0 T O W N T A X R O L L
 T A X A B L E SECTION OF THE ROLL - 1
 TAX MAP NUMBER SEQUENCE
 UNIFORM PERCENT OF VALUE IS 100.00

PAGE 355
 VALUATION DATE-JUL 01, 2018
 TAXABLE STATUS DATE-MAR 01, 2019

TAX MAP PARCEL NUMBER	PROPERTY LOCATION & CLASS	ASSESSMENT	EXEMPTION CODE	COUNTY	TOWN	TAX AMOUNT
CURRENT OWNERS NAME	SCHOOL DISTRICT	LAND	TAX DESCRIPTION	TAXABLE VALUE		
CURRENT OWNERS ADDRESS	PARCEL SIZE/GRID COORD	TOTAL	SPECIAL DISTRICTS			
***** 85.07-1-6.2 *****						
85.07-1-6.2	N of Sayre Rd 323 Vacant rural		County Outside	3,500		BILL301303 25.82
Robertson Ether	Carthage 226001	3,500	Town Wide	3,500		12.25
741 Meadow St	ACRES 6.00	3,500	FP302 Champion FPD No 1	3,500	TO	2.78
Mamaroneck, NY 10543	EAST-1056661 NRTH-1455734		Installment Fee			1.23
	DEED BOOK 2006 PG-1593					
	FULL MARKET VALUE	3,500				
			TOTAL TAX ---			40.85**
			DATE #1 01/31/20	DATE #2 03/31/20	DATE #3 05/29/20	
			AMT DUE 14.86	AMT DUE 13.61	AMT DUE 13.61	
***** 85.07-1-6.3 *****						
85.07-1-6.3	N of Sayre Rd 322 Rural vac>10		County Outside	12,600		BILL301304 92.95
Roes Gary J	Carthage 226001	12,600	Town Wide	12,600		44.09
Roes Marjorie E	ACRES 21.88	12,600	FP302 Champion FPD No 1	12,600	TO	9.99
22522 Co Rte 47	EAST-1056684 NRTH-1456201		Installment Fee			4.41
Carthage, NY 13619	DEED BOOK 2019 PG-7209					
	FULL MARKET VALUE	12,600				
PRIOR OWNER ON 3/01/2019			TOTAL TAX ---			147.03**
Roes Gary J			DATE #1 01/31/20	DATE #2 03/31/20	DATE #3 05/29/20	
			AMT DUE 53.42	AMT DUE 49.01	AMT DUE 49.01	
***** 85.07-1-6.4 *****						
85.07-1-6.4	N of Sayre Rd 323 Vacant rural		County Outside	5,800		BILL301305 42.79
Wong Yiyi	Carthage 226001	5,800	Town Wide	5,800		20.30
Chang Kevin	ACRES 10.00	5,800	FP302 Champion FPD No 1	5,800	TO	4.60
142-04 14th Ave	EAST-1057968 NRTH-1455480		Installment Fee			2.03
Whitestone, NY 11357	DEED BOOK 2015 PG-16382					
	FULL MARKET VALUE	5,800				
			TOTAL TAX ---			67.69**
			DATE #1 01/31/20	DATE #2 03/31/20	DATE #3 05/29/20	
			AMT DUE 24.60	AMT DUE 22.56	AMT DUE 22.56	
***** 85.07-1-6.5 *****						
85.07-1-6.5	N of Sayre Rd 323 Vacant rural		County Outside	5,800		BILL301306 42.79
Nguyen Sheila N	Carthage 226001	5,800	Town Wide	5,800		20.30
PO Box 780042	ACRES 10.00	5,800	FP302 Champion FPD No 1	5,800	TO	4.60
Maspeth, NY 11378	EAST-1057945 NRTH-1455148		Installment Fee			2.03
	DEED BOOK 2006 PG-15156					
	FULL MARKET VALUE	5,800				
			TOTAL TAX ---			67.69**
			DATE #1 01/31/20	DATE #2 03/31/20	DATE #3 05/29/20	
			AMT DUE 24.60	AMT DUE 22.56	AMT DUE 22.56	

TAX MAP PARCEL NUMBER	PROPERTY LOCATION & CLASS	ASSESSMENT	EXEMPTION CODE	COUNTY	TOWN	TAX AMOUNT
CURRENT OWNERS NAME	SCHOOL DISTRICT	LAND	TAX DESCRIPTION			
CURRENT OWNERS ADDRESS	PARCEL SIZE/GRID COORD	TOTAL	SPECIAL DISTRICTS			
***** 85.07-1-7 *****						
34101 Sayre Rd						BILL301307
85.07-1-7	210 1 Family Res		County Outside	91,400		674.27
Fargo David A	Carthage 226001	32,600	Town Wide	91,400		319.83
Fargo Dorothy L	ACRES 2.07	91,400	FP302 Champion FPD No 1	91,400	TO	72.49
34101 Sayre Rd	EAST-1055636 NRTH-1452819		Installment Fee			32.00
Carthage, NY 13619	FULL MARKET VALUE	91,400				
TOTAL TAX ---						1,066.59**
		DATE #1	01/31/20	DATE #2	03/31/20	DATE #3
		AMT DUE	387.53	AMT DUE	355.53	AMT DUE
						355.53
***** 85.07-1-9.1 *****						
34000 Sayre Rd						BILL301308
85.07-1-9.1	240 Rural res		County Outside	103,000		759.85
Nier William Henry	Carthage 226001	33,600	Town Wide	103,000		360.42
Nier Nancy	ACRES 11.04	103,000	FP302 Champion FPD No 1	103,000	TO	81.69
34000 Sayre Rd	EAST-1055360 NRTH-1452334		Installment Fee			36.06
Carthage, NY 13619	FULL MARKET VALUE	103,000				
TOTAL TAX ---						1,201.96**
		DATE #1	01/31/20	DATE #2	03/31/20	DATE #3
		AMT DUE	436.72	AMT DUE	400.65	AMT DUE
						400.65
***** 85.07-1-9.2 *****						
34000 Sayre Rd						BILL301309
85.07-1-9.2	210 1 Family Res		County Outside	186,800		1,378.05
Nichols Robert L Jr	Carthage 226001	33,400	Town Wide	186,800		653.65
Nichols Michelle R	ACRES 2.46 BANK 810	186,800	FP302 Champion FPD No 1	186,800	TO	148.15
7348 Willowdale Dr	EAST-1054879 NRTH-1452350		Installment Fee			65.40
Fountain, CO 80817	DEED BOOK 2016 PG-10436					
	FULL MARKET VALUE	186,800				
TOTAL TAX ---						2,179.85**
		DATE #1	01/31/20	DATE #2	03/31/20	DATE #3
		AMT DUE	792.03	AMT DUE	726.61	AMT DUE
						726.61
***** 85.07-1-10 *****						
33920 Sayre Rd						BILL301310
85.07-1-10	210 1 Family Res		County Outside	126,300		931.73
Moser Kendall	Carthage 226001	18,600	Town Wide	126,300		441.95
Moser Janessa	FRNT 90.00 DPTH 200.00	126,300	FP302 Champion FPD No 1	126,300	TO	100.17
21847 Co Rte 47	EAST-1054764 NRTH-1452542		Installment Fee			44.22
Carthage, NY 13619	DEED BOOK 2013 PG-12552					
	FULL MARKET VALUE	126,300				
TOTAL TAX ---						1,473.85**
		DATE #1	01/31/20	DATE #2	03/31/20	DATE #3
		AMT DUE	535.51	AMT DUE	491.28	AMT DUE
						491.28

STATE OF NEW YORK
COUNTY - Jefferson
TOWN - Champion
SWIS - 223089

2020 TOWN TAX ROLL
TAXABLE SECTION OF THE ROLL - 1
TAX MAP NUMBER SEQUENCE
UNIFORM PERCENT OF VALUE IS 100.00

PAGE 357
VALUATION DATE-JUL 01, 2018
TAXABLE STATUS DATE-MAR 01, 2019

TAX MAP PARCEL NUMBER	PROPERTY LOCATION & CLASS	ASSESSMENT	EXEMPTION CODE	COUNTY	TOWN		
CURRENT OWNERS NAME	SCHOOL DISTRICT	LAND	TAX DESCRIPTION	TAXABLE VALUE	TAX AMOUNT		
CURRENT OWNERS ADDRESS	PARCEL SIZE/GRID COORD	TOTAL	SPECIAL DISTRICTS				
***** 85.07-1-11 *****							
33680 Sayre Rd					BILL301311		
85.07-1-11	210 1 Family Res		County Outside	154,200	1,137.56		
Wagner Jason E	Carthage 226001	38,900	Town Wide	154,200	539.58		
Wagner Heather C	ACRES 6.85 BANK 100	154,200	FP302 Champion FPD No 1	154,200 TO	122.30		
33680 Sayre Rd	EAST-1054512 NRTH-1452749		Installment Fee		53.98		
Carthage, NY 13619	DEED BOOK 2013 PG-11898						
	FULL MARKET VALUE	154,200					
				TOTAL TAX ---	1,799.44**		
		DATE #1	01/31/20	DATE #2	03/31/20	DATE #3	05/29/20
		AMT DUE	653.80	AMT DUE	599.81	AMT DUE	599.81
***** 85.07-1-12 *****							
21850-900 Co Rte 47					BILL301312		
85.07-1-12	416 Mfg hsing pk		County Outside	126,300	931.73		
Windward Associates LLC	Carthage 226001	68,300	Town Wide	126,300	441.95		
c/o NBT Bank, National	ACRES 3.04 BANK 550	126,300	FD301 Great Bend Fire Dist	126,300 TO	223.00		
Association	EAST-1054521 NRTH-1453057		Installment Fee		47.90		
20 Mohawk St	DEED BOOK 2009 PG-18416						
Canajoharie, NY 13317	FULL MARKET VALUE	126,300					
				TOTAL TAX ---	1,596.68**		
		DATE #1	01/31/20	DATE #2	03/31/20	DATE #3	05/29/20
		AMT DUE	580.14	AMT DUE	532.22	AMT DUE	532.22
***** 85.07-1-13 *****							
22070 Co Rte 47					BILL301313		
85.07-1-13	210 1 Family Res		County Outside	127,900	943.54		
Burke Gene	Carthage 226001	32,400	Town Wide	127,900	447.55		
22070 Co Rte 47	ACRES 1.94	127,900	FD301 Great Bend Fire Dist	127,900 TO	225.83		
Carthage, NY 13619	EAST-1054304 NRTH-1453899		Installment Fee		48.51		
	FULL MARKET VALUE	127,900					
				TOTAL TAX ---	1,616.92**		
		DATE #1	01/31/20	DATE #2	03/31/20	DATE #3	05/29/20
		AMT DUE	587.49	AMT DUE	538.97	AMT DUE	538.97
***** 85.07-1-14 *****							
22090 Co Rte 47					BILL301314		
85.07-1-14	210 1 Family Res		VET COM CT 41131	20,000	10,000		
Peck Cory	Carthage 226001	31,600	County Outside	106,300	784.19		
PO Box 134	ACRES 1.62 BANK 100	126,300	Town Wide	116,300	406.96		
Great Bend, NY 13643	EAST-1054203 NRTH-1454113		FD301 Great Bend Fire Dist	126,300 TO	223.00		
	DEED BOOK 2008 PG-14853		Installment Fee		42.42		
	FULL MARKET VALUE	126,300					
				TOTAL TAX ---	1,414.15**		
		DATE #1	01/31/20	DATE #2	03/31/20	DATE #3	05/29/20
		AMT DUE	513.81	AMT DUE	471.38	AMT DUE	471.38

STATE OF NEW YORK
 COUNTY - Jefferson
 TOWN - Champion
 SWIS - 223089

2 0 2 0 T O W N T A X R O L L
 T A X A B L E SECTION OF THE ROLL - 1
 TAX MAP NUMBER SEQUENCE
 UNIFORM PERCENT OF VALUE IS 100.00

PAGE 358
 VALUATION DATE-JUL 01, 2018
 TAXABLE STATUS DATE-MAR 01, 2019

TAX MAP PARCEL NUMBER	PROPERTY LOCATION & CLASS	ASSESSMENT	EXEMPTION CODE	COUNTY	TOWN	TAX AMOUNT
CURRENT OWNERS NAME	SCHOOL DISTRICT	LAND	TAX DESCRIPTION			
CURRENT OWNERS ADDRESS	PARCEL SIZE/GRID COORD	TOTAL	SPECIAL DISTRICTS			
***** 85.07-1-15 *****						
22130 Co Rte 47				85.07-1-15		BILL301315
85.07-1-15	210 1 Family Res		County Outside	122,200		901.49
Parker Robert J	Carthage 226001	31,600	Town Wide	122,200		427.60
22130 Co Rte 47	ACRES 1.62 BANK 810	122,200	FD301 Great Bend Fire Dist	122,200 TO		215.77
Carthage, NY 13619	EAST-1054095 NRTH-1454308		Installment Fee			46.35
	DEED BOOK 2018 PG-11557					
	FULL MARKET VALUE	122,200				
TOTAL TAX ---						1,544.86**
	DATE #1	01/31/20	DATE #2	03/31/20	DATE #3	05/29/20
	AMT DUE	561.31	AMT DUE	514.95	AMT DUE	514.95
***** 85.07-1-16 *****						
22190/200 Co Rte 47				85.07-1-16		BILL301316
85.07-1-16	210 1 Family Res		County Outside	205,900		1,518.95
Woestman Anthony D	Carthage 226001	33,400	Town Wide	205,900		720.49
Woestman Kristina M	ACRES 2.46 BANK 810	205,900	FD301 Great Bend Fire Dist	205,900 TO		363.55
22190 Co Rte 47	EAST-1053956 NRTH-1454554		Installment Fee			78.09
Carthage, NY 13619	DEED BOOK 2017 PG-9490					
	FULL MARKET VALUE	205,900				
TOTAL TAX ---						2,602.99**
	DATE #1	01/31/20	DATE #2	03/31/20	DATE #3	05/29/20
	AMT DUE	945.76	AMT DUE	867.66	AMT DUE	867.66
***** 85.07-1-18 *****						
22220 Co Rte 47				85.07-1-18		BILL301317
85.07-1-18	210 1 Family Res		County Outside	296,000		2,183.63
Erwin Robert K	Carthage 226001	30,600	Town Wide	296,000		1,035.77
Erwin Eileen G	ACRES 1.23 BANK 810	296,000	FD301 Great Bend Fire Dist	296,000 TO		522.64
22220 Co Rte 47	EAST-1053731 NRTH-1454826		Installment Fee			112.26
Carthage, NY 13619	DEED BOOK 1672 PG-176					
	FULL MARKET VALUE	296,000				
TOTAL TAX ---						3,742.04**
	DATE #1	01/31/20	DATE #2	03/31/20	DATE #3	05/29/20
	AMT DUE	1,359.62	AMT DUE	1,247.34	AMT DUE	1,247.34
***** 85.07-1-19 *****						
22209 Co Rte 47				85.07-1-19		BILL301318
85.07-1-19	210 1 Family Res		VET COM CT 41131	20,000	10,000	
Woodworth Riley E	Carthage 226001	38,000	VET DIS CT 41141	40,000	20,000	
22209 Co Rte 47	ACRES 6.01 BANK 810	217,700	County Outside	157,700		1,163.38
Carthage, NY 13619	EAST-1053203 NRTH-1454664		Town Wide	187,700		656.80
	DEED BOOK 1857 PG-255		FD301 Great Bend Fire Dist	217,700 TO		384.39
	FULL MARKET VALUE	217,700	Installment Fee			66.14
TOTAL TAX ---						2,204.57**
	DATE #1	01/31/20	DATE #2	03/31/20	DATE #3	05/29/20
	AMT DUE	801.01	AMT DUE	734.85	AMT DUE	734.85

STATE OF NEW YORK
COUNTY - Jefferson
TOWN - Champion
SWIS - 223089

2020 TOWN TAX ROLL
TAXABLE SECTION OF THE ROLL - 1
TAX MAP NUMBER SEQUENCE
UNIFORM PERCENT OF VALUE IS 100.00

PAGE 359
VALUATION DATE-JUL 01, 2018
TAXABLE STATUS DATE-MAR 01, 2019

TAX MAP PARCEL NUMBER	PROPERTY LOCATION & CLASS	ASSESSMENT	EXEMPTION CODE	COUNTY	TOWN	TAX AMOUNT
CURRENT OWNERS NAME	SCHOOL DISTRICT	LAND	TAX DESCRIPTION			
CURRENT OWNERS ADDRESS	PARCEL SIZE/GRID COORD	TOTAL	SPECIAL DISTRICTS			
***** 85.07-1-20.1 *****						
22271 Co Rte 47						BILL301319
85.07-1-20.1	242 Rurl res&rec		VET COM CT 41131	20,000	10,000	
Plimpton Steven Edward	Carthage 226001	66,800	VET DIS CT 41141	40,000	20,000	
22271 Co Rte 47	ACRES 60.90 BANK 810	325,200	County Outside	265,200		1,956.42
Carthage, NY 13619	EAST-1052450 NRTH-1454400		Town Wide	295,200		1,032.97
	DEED BOOK 2018 PG-5188		FD301 Great Bend Fire Dist	325,200	TO	574.20
	FULL MARKET VALUE	325,200	Installment Fee			106.91
			TOTAL TAX ---			3,563.59**
			DATE #1 01/31/20	DATE #2 03/31/20	DATE #3 05/29/20	
			AMT DUE 1,294.78	AMT DUE 1,187.86	AMT DUE 1,187.86	
***** 85.07-1-20.2 *****						
Co Rte 47						BILL301320
85.07-1-20.2	120 Field crops		AG DIST CO 41720	4,994	4,994	
Sullivan Jeffrey L	Carthage 226001	16,100	County Outside	11,106		81.93
22000 Co Rte 47	ACRES 16.53 BANK 550	16,100	Town Wide	11,106		38.86
Carthage, NY 13619	EAST-1054200 NRTH-1454850		FD301 Great Bend Fire Dist	11,106	TO	19.61
	DEED BOOK 2016 PG-1852		4,994 EX			
	FULL MARKET VALUE	16,100	Installment Fee			4.21
			TOTAL TAX ---			140.40**
			DATE #1 01/31/20	DATE #2 03/31/20	DATE #3 05/29/20	
			AMT DUE 51.01	AMT DUE 46.80	AMT DUE 46.80	
***** 85.07-1-20.3 *****						
22285 Co Rte 47						BILL301321
85.07-1-20.3	210 1 Family Res		County Outside	265,700		1,960.11
Turner Peter J	Carthage 226001	39,400	Town Wide	265,700		929.74
Turner Jeanette A	ACRES 9.19 BANK 550	265,700	FD301 Great Bend Fire Dist	265,700	TO	469.14
22285 Co Rte 47	EAST-1053000 NRTH-1455250		Installment Fee			100.77
Carthage, NY 13619	DEED BOOK 2012 PG-13880					
	FULL MARKET VALUE	265,700				
			TOTAL TAX ---			3,358.99**
			DATE #1 01/31/20	DATE #2 03/31/20	DATE #3 05/29/20	
			AMT DUE 1,220.44	AMT DUE 1,119.66	AMT DUE 1,119.66	
***** 85.07-1-20.4 *****						
22363 Co Rte 47						BILL301322
85.07-1-20.4	210 1 Family Res		County Outside	239,200		1,764.61
Keefer Todd H	Carthage 226001	39,600	Town Wide	239,200		837.01
Keefer Barbara R	ACRES 9.59 BANK 810	239,200	FD301 Great Bend Fire Dist	239,200	TO	422.35
22363 Co Rte 47	EAST-1053000 NRTH-1455650		Installment Fee			90.72
Carthage, NY 13619	DEED BOOK 2008 PG-13957					
	FULL MARKET VALUE	239,200				
			TOTAL TAX ---			3,023.97**
			DATE #1 01/31/20	DATE #2 03/31/20	DATE #3 05/29/20	
			AMT DUE 1,098.71	AMT DUE 1,007.99	AMT DUE 1,007.99	

STATE OF NEW YORK
COUNTY - Jefferson
TOWN - Champion
SWIS - 223089

2 0 2 0 T O W N T A X R O L L
T A X A B L E SECTION OF THE ROLL - 1
TAX MAP NUMBER SEQUENCE
UNIFORM PERCENT OF VALUE IS 100.00

PAGE 360
VALUATION DATE-JUL 01, 2018
TAXABLE STATUS DATE-MAR 01, 2019

TAX MAP PARCEL NUMBER	PROPERTY LOCATION & CLASS	ASSESSMENT	EXEMPTION CODE	COUNTY	TOWN	TAX AMOUNT
CURRENT OWNERS NAME	SCHOOL DISTRICT	LAND	TAX DESCRIPTION			
CURRENT OWNERS ADDRESS	PARCEL SIZE/GRID COORD	TOTAL	SPECIAL DISTRICTS			
***** 85.07-1-21 *****						
85.07-1-21	W of Co Rte 47					BILL301323
Marino Jaimie D	314 Rural vac<10		County Outside	2,400		17.71
Marino Megan C	Carthage 226001	2,400	Town Wide	2,400		8.40
22191 Co Rte 47	ACRES 2.20 BANK 750	2,400	FD301 Great Bend Fire Dist	2,400	TO	4.24
Carthage, NY 13619	EAST-1053311 NRTH-1454377		Installment Fee			.91
	DEED BOOK 2019 PG-12146					
	FULL MARKET VALUE	2,400				
PRIOR OWNER ON 3/01/2019 Sylver Alan J						
TOTAL TAX --- 30.35**						
	DATE #1	01/31/20	DATE #2	03/31/20	DATE #3	05/29/20
	AMT DUE	11.04	AMT DUE	10.11	AMT DUE	10.11
***** 85.07-1-22 *****						
85.07-1-22	22191 Co Rte 47					BILL301324
Marino Jaimie D	210 1 Family Res		County Outside	167,600		1,236.41
Marino Megan C	Carthage 226001	33,300	Town Wide	167,600		586.47
22191 Co Rte 47	ACRES 2.40 BANK 750	167,600	FD301 Great Bend Fire Dist	167,600	TO	295.93
Carthage, NY 13619	EAST-1053616 NRTH-1454455		Installment Fee			63.56
	DEED BOOK 2019 PG-12146					
	FULL MARKET VALUE	167,600				
PRIOR OWNER ON 3/01/2019 Sylver Alan J						
TOTAL TAX --- 2,118.81**						
	DATE #1	01/31/20	DATE #2	03/31/20	DATE #3	05/29/20
	AMT DUE	769.83	AMT DUE	706.27	AMT DUE	706.27
***** 85.07-1-23 *****						
85.07-1-23	22101 Co Rte 47					BILL301325
Conway Peter N	210 1 Family Res		VET COM CT 41131	20,000	10,000	
Conway Mi Jeung	Carthage 226001	37,200	VET DIS CT 41141	40,000	20,000	
22101 Co Rte 47	ACRES 5.16 BANK 810	234,300	County Outside	174,300		1,285.84
Carthage, NY 13619	EAST-1053802 NRTH-1454066		Town Wide	204,300		714.89
	DEED BOOK 2012 PG-4769		FD301 Great Bend Fire Dist	234,300	TO	413.70
	FULL MARKET VALUE	234,300	Installment Fee			72.43
TOTAL TAX --- 2,414.43**						
	DATE #1	01/31/20	DATE #2	03/31/20	DATE #3	05/29/20
	AMT DUE	877.24	AMT DUE	804.81	AMT DUE	804.81
***** 85.07-1-24 *****						
85.07-1-24	21931 Co Rte 47					BILL301326
Moser Kendall	312 Vac w/imprv		County Outside	34,800		256.72
Moser Janessa	Carthage 226001	27,800	Town Wide	34,800		121.77
21847 Co Rte 47	ACRES 3.23	34,800	FD301 Great Bend Fire Dist	34,800	TO	61.45
Carthage, NY 13619	EAST-1054156 NRTH-1453485		Installment Fee			13.20
	DEED BOOK 2017 PG-6163					
	FULL MARKET VALUE	34,800				
TOTAL TAX --- 439.94**						
	DATE #1	01/31/20	DATE #2	03/31/20	DATE #3	05/29/20
	AMT DUE	159.86	AMT DUE	146.64	AMT DUE	146.64

STATE OF NEW YORK
COUNTY - Jefferson
TOWN - Champion
SWIS - 223089

2020 TOWN TAX ROLL
TAXABLE SECTION OF THE ROLL - 1
TAX MAP NUMBER SEQUENCE
UNIFORM PERCENT OF VALUE IS 100.00

PAGE 361
VALUATION DATE-JUL 01, 2018
TAXABLE STATUS DATE-MAR 01, 2019

TAX MAP PARCEL NUMBER	PROPERTY LOCATION & CLASS	ASSESSMENT	EXEMPTION CODE	COUNTY	TOWN	TAX AMOUNT
CURRENT OWNERS NAME	SCHOOL DISTRICT	LAND	TAX DESCRIPTION			
CURRENT OWNERS ADDRESS	PARCEL SIZE/GRID COORD	TOTAL	SPECIAL DISTRICTS			
***** 85.07-1-25 *****						
21847 Co Rte 47						BILL301327
85.07-1-25	210 1 Family Res		County Outside	266,200		1,963.80
Moser Kendall J	Carthage 226001	35,700	Town Wide	266,200		931.49
Roes Janessa S	ACRES 3.77	266,200	FD301 Great Bend Fire Dist	266,200	TO	470.02
21847 Co Rte 47	EAST-1054173 NRTH-1453086		Installment Fee			100.96
Carthage, NY 13619	DEED BOOK 1889 PG-190					
	FULL MARKET VALUE	266,200				
TOTAL TAX ---						3,365.31**
	DATE #1	01/31/20	DATE #2	03/31/20	DATE #3	05/29/20
	AMT DUE	1,222.73	AMT DUE	1,121.77	AMT DUE	1,121.77
***** 85.07-1-26 *****						
21821 Co Rte 47						BILL301328
85.07-1-26	210 1 Family Res		County Outside	118,800		876.40
Gutierrez Carol E	Carthage 226001	34,000	Town Wide	118,800		415.71
Gutierrez Heriberto	ACRES 2.75	118,800	School Relevy			1,020.51
21821 Co Rte 47	EAST-1054130 NRTH-1452777		FD301 Great Bend Fire Dist	118,800	TO	209.76
Carthage, NY 13619	DEED BOOK 2017 PG-7639		Installment Fee			75.67
	FULL MARKET VALUE	118,800				
TOTAL TAX ---						2,522.38**
	DATE #1	01/31/20	DATE #2	03/31/20	DATE #3	05/29/20
	AMT DUE	916.47	AMT DUE	840.79	AMT DUE	840.79
***** 85.07-1-27 *****						
Co Rte 47						BILL301329
85.07-1-27	314 Rural vac<10		County Outside	1,400		10.33
Buzzell Stanley W	Carthage 226001	1,400	Town Wide	1,400		4.90
36640 NYS Rte 126	FRNT 94.00 DPTH 260.00	1,400	FD301 Great Bend Fire Dist	1,400	TO	2.47
Carthage, NY 13619	EAST-1054070 NRTH-1452591		Installment Fee			.53
	DEED BOOK 2014 PG-8309					
	FULL MARKET VALUE	1,400				
TOTAL TAX ---						17.70**
	DATE #1	01/31/20	DATE #2	03/31/20	DATE #3	05/29/20
	AMT DUE	6.43	AMT DUE	5.90	AMT DUE	5.90
***** 85.07-1-28 *****						
21761 Co Rte 47						BILL301330
85.07-1-28	210 1 Family Res		County Outside	109,700		809.27
Gardner Christina M	Carthage 226001	30,100	Town Wide	109,700		383.86
21761 Co Rte 47	ACRES 1.05	109,700	School Relevy			225.68
Carthage, NY 13619	EAST-1054019 NRTH-1452455		FD301 Great Bend Fire Dist	109,700	TO	193.69
	DEED BOOK 1262 PG-294		Installment Fee			48.38
	FULL MARKET VALUE	109,700				
TOTAL TAX ---						1,612.50**
	DATE #1	01/31/20	DATE #2	03/31/20	DATE #3	05/29/20
	AMT DUE	585.88	AMT DUE	537.50	AMT DUE	537.50

STATE OF NEW YORK
COUNTY - Jefferson
TOWN - Champion
SWIS - 223089

2020 TOWN TAX ROLL
TAXABLE SECTION OF THE ROLL - 1
TAX MAP NUMBER SEQUENCE
UNIFORM PERCENT OF VALUE IS 100.00

PAGE 362
VALUATION DATE-JUL 01, 2018
TAXABLE STATUS DATE-MAR 01, 2019

TAX MAP PARCEL NUMBER	PROPERTY LOCATION & CLASS	ASSESSMENT	EXEMPTION CODE	COUNTY	TOWN	TAX AMOUNT
CURRENT OWNERS NAME	SCHOOL DISTRICT	LAND	TAX DESCRIPTION	TAXABLE VALUE		
CURRENT OWNERS ADDRESS	PARCEL SIZE/GRID COORD	TOTAL	SPECIAL DISTRICTS			
***** 85.07-1-29 *****						
21730	Co Rte 47					BILL301331
85.07-1-29	210 1 Family Res		County Outside	133,000		981.16
Kennedy Seth D	Carthage 226001	32,000	Town Wide	133,000		465.39
21730 Co Rte 47	ACRES 2.75	133,000	FP302 Champion FPD No 1	133,000	TO	105.48
Carthage, NY 13619	EAST-1054330 NRTH-1452195		Installment Fee			46.56
	DEED BOOK 2019 PG-1903					
	FULL MARKET VALUE	133,000				
TOTAL TAX ---						1,552.03**
	DATE #1	01/31/20	DATE #2	03/31/20	DATE #3	05/29/20
	AMT DUE	563.91	AMT DUE	517.34	AMT DUE	517.34
***** 85.07-1-30 *****						
21610	Co Rte 47					BILL301332
85.07-1-30	210 1 Family Res		County Outside	38,100		281.07
Walters George H Jr	Carthage 226001	30,800	Town Wide	38,100		133.32
17444 Fields Rd	ACRES 1.30	38,100	FP302 Champion FPD No 1	38,100	TO	30.22
Watertown, NY 13601	EAST-1054149 NRTH-1451994		Installment Fee			13.34
	DEED BOOK 2019 PG-10125					
	FULL MARKET VALUE	38,100				
PRIOR OWNER ON 3/01/2019						444.61**
Hall Charles Henry						
	DATE #1	01/31/20	DATE #2	03/31/20	DATE #3	05/29/20
	AMT DUE	161.55	AMT DUE	148.20	AMT DUE	148.20
***** 85.07-1-31 *****						
33751	Hall Rd					BILL301333
85.07-1-31	210 1 Family Res		County Outside	226,600		1,671.66
Carr Clifford P	Carthage 226001	34,600	Town Wide	226,600		792.92
Carr Edith L	ACRES 3.08	226,600	FP302 Champion FPD No 1	226,600	TO	179.72
33751 Hall Rd	EAST-1053676 NRTH-1452305		Installment Fee			79.33
Carthage, NY 13619	DEED BOOK 2006 PG-1098					
	FULL MARKET VALUE	226,600				
TOTAL TAX ---						2,644.30**
	DATE #1	01/31/20	DATE #2	03/31/20	DATE #3	05/29/20
	AMT DUE	960.77	AMT DUE	881.43	AMT DUE	881.43
***** 85.07-1-32.1 *****						
	Hall Rd					BILL301334
85.07-1-32.1	105 Vac farmland		County Outside	16,900		124.67
Wilton Betty J	Carthage 226001	16,900	Town Wide	16,900		59.14
33392 Hall Rd	ACRES 29.40	16,900	FP302 Champion FPD No 1	16,900	TO	13.40
Carthage, NY 13619	EAST-1053200 NRTH-1452835		Installment Fee			5.92
	DEED BOOK 2013 PG-8702					
	FULL MARKET VALUE	16,900				
TOTAL TAX ---						197.21**
	DATE #1	01/31/20	DATE #2	03/31/20	DATE #3	05/29/20
	AMT DUE	71.67	AMT DUE	65.73	AMT DUE	65.73

STATE OF NEW YORK
COUNTY - Jefferson
TOWN - Champion
SWIS - 223089

2020 TOWN TAX ROLL
TAXABLE SECTION OF THE ROLL - 1
TAX MAP NUMBER SEQUENCE
UNIFORM PERCENT OF VALUE IS 100.00

PAGE 363
VALUATION DATE-JUL 01, 2018
TAXABLE STATUS DATE-MAR 01, 2019

TAX MAP PARCEL NUMBER	PROPERTY LOCATION & CLASS	ASSESSMENT	EXEMPTION CODE	COUNTY	TOWN	TAX AMOUNT
CURRENT OWNERS NAME	SCHOOL DISTRICT	LAND	TAX DESCRIPTION			
CURRENT OWNERS ADDRESS	PARCEL SIZE/GRID COORD	TOTAL	SPECIAL DISTRICTS			
***** 85.07-1-32.2 *****						
33591 Hall Rd						BILL301335
85.07-1-32.2	210 1 Family Res		County Outside	99,700		735.50
Weaver James W	Carthage 226001	32,700	Town Wide	99,700		348.87
Weaver Dawn M	ACRES 2.12	99,700	FP302 Champion FPD No 1	99,700	TO	79.07
33591 Hall Rd	EAST-1053100 NRTH-1452325		Installment Fee			34.90
Carthage, NY 13619	DEED BOOK 2014 PG-15857					
	FULL MARKET VALUE	99,700				
TOTAL TAX ---						1,163.44**
	DATE #1	01/31/20	DATE #2	03/31/20	DATE #3	05/29/20
	AMT DUE	422.72	AMT DUE	387.81	AMT DUE	387.81
***** 85.07-1-33.2 *****						
21727 Co Rte 47						BILL301336
85.07-1-33.2	210 1 Family Res		County Outside	45,700		337.14
Rossignol Sean	Carthage 226001	25,700	Town Wide	45,700		159.91
Partridge Megan	FRNT 232.00 DPTH 117.00	45,700	FP302 Champion FPD No 1	45,700	TO	36.24
21821 Co Rte 47	EAST-1053951 NRTH-1452262		Installment Fee			16.00
Carthage, NY 13619	DEED BOOK 2017 PG-752					
	FULL MARKET VALUE	45,700				
TOTAL TAX ---						533.29**
	DATE #1	01/31/20	DATE #2	03/31/20	DATE #3	05/29/20
	AMT DUE	193.77	AMT DUE	177.76	AMT DUE	177.76
***** 85.07-1-34 *****						
33600 Hall Rd						BILL301337
85.07-1-34	270 Mfg housing		County Outside	36,000		265.58
Cobb Daniel W	Carthage 226001	22,000	Town Wide	36,000		125.97
Cobb Julie M	FRNT 150.00 DPTH 125.00	36,000	FP302 Champion FPD No 1	36,000	TO	28.55
34610 Jackson II Rd	EAST-1052967 NRTH-1452122		Installment Fee			12.60
Carthage, NY 13619	DEED BOOK 2005 PG-15308					
	FULL MARKET VALUE	36,000				
TOTAL TAX ---						420.10**
	DATE #1	01/31/20	DATE #2	03/31/20	DATE #3	05/29/20
	AMT DUE	152.64	AMT DUE	140.03	AMT DUE	140.03
***** 85.07-1-35 *****						
33560 Hall Rd						BILL301338
85.07-1-35	270 Mfg housing		County Outside	24,700		182.22
Petty Earl	Carthage 226001	19,600	Town Wide	24,700		86.43
18100 Evans Rd	FRNT 125.00 DPTH 125.00	24,700	School Relevy			212.18
Dexter, NY 13634	EAST-1052828 NRTH-1452134		FP302 Champion FPD No 1	24,700	TO	19.59
	DEED BOOK 1288 PG-342		Installment Fee			15.01
	FULL MARKET VALUE	24,700				
TOTAL TAX ---						500.42**
	DATE #1	01/31/20	DATE #2	03/31/20	DATE #3	05/29/20
	AMT DUE	181.83	AMT DUE	166.80	AMT DUE	166.80

STATE OF NEW YORK
COUNTY - Jefferson
TOWN - Champion
SWIS - 223089

2020 TOWN TAX ROLL
TAXABLE SECTION OF THE ROLL - 1
TAX MAP NUMBER SEQUENCE
UNIFORM PERCENT OF VALUE IS 100.00

PAGE 364
VALUATION DATE-JUL 01, 2018
TAXABLE STATUS DATE-MAR 01, 2019

TAX MAP PARCEL NUMBER	PROPERTY LOCATION & CLASS	ASSESSMENT	EXEMPTION CODE	COUNTY	TOWN	TAX AMOUNT
CURRENT OWNERS NAME	SCHOOL DISTRICT	LAND	TAX DESCRIPTION	TAXABLE VALUE		
CURRENT OWNERS ADDRESS	PARCEL SIZE/GRID COORD	TOTAL	SPECIAL DISTRICTS			
***** 85.07-1-36 *****						
33540 Hall Rd						BILL301339
85.07-1-36	270 Mfg housing		County Outside	59,600		439.68
Waite David Linda	Carthage 226001	30,800	Town Wide	59,600		208.55
4892 NYS Rte 410 Rd Apt 108	ACRES 1.30	59,600	FP302 Champion FPD No 1	59,600	TO	47.27
Castorland, NY 13620	EAST-1052663 NRTH-1452113		Installment Fee			20.87
	FULL MARKET VALUE	59,600				
TOTAL TAX ---						695.50**
	DATE #1	01/31/20	DATE #2	03/31/20	DATE #3	05/29/20
	AMT DUE	252.71	AMT DUE	231.83	AMT DUE	231.83
***** 85.07-1-37 *****						
33392-740 Hall Rd						BILL301340
85.07-1-37	241 Rural res&ag		VET WAR CT 41121	12,000	6,000	
Wilton Betty Jean	Carthage 226001	82,200	AG DIST CO 41720	9,673	9,673	
33392 Hall Rd	ACRES 66.80	390,400	County Outside	368,727		2,720.15
Carthage, NY 13619	EAST-1051900 NRTH-1453100		Town Wide	374,727		1,311.25
	DEED BOOK 1778 PG-75		FP302 Champion FPD No 1	380,727	TO	301.96
MAY BE SUBJECT TO PAYMENT	FULL MARKET VALUE	390,400	9,673 EX			130.00
UNDER AGDIST LAW TIL 2023			Installment Fee			4,333.36**
TOTAL TAX ---						
	DATE #1	01/31/20	DATE #2	03/31/20	DATE #3	05/29/20
	AMT DUE	1,574.46	AMT DUE	1,444.45	AMT DUE	1,444.45
***** 85.07-1-38 *****						
33320 Hall Rd						BILL301341
85.07-1-38	210 1 Family Res		County Outside	133,600		985.59
Virkler Ross M	Carthage 226001	30,600	Town Wide	133,600		467.49
Virkler Caitlin M	ACRES 1.23 BANK 550	133,600	FP302 Champion FPD No 1	133,600	TO	105.96
33320 Hall Rd	EAST-1051387 NRTH-1452220		Installment Fee			46.77
Carthage, NY 13619	DEED BOOK 2013 PG-5895					
	FULL MARKET VALUE	133,600				
TOTAL TAX ---						1,559.04**
	DATE #1	01/31/20	DATE #2	03/31/20	DATE #3	05/29/20
	AMT DUE	566.45	AMT DUE	519.68	AMT DUE	519.68
***** 85.08-1-1 *****						
Off Sayre Rd						BILL301342
85.08-1-1	330 Vacant comm		County Outside	16,200		119.51
Farney Reginald A	Carthage 226001	16,200	Town Wide	16,200		56.69
11099 NYS Rte 26	ACRES 14.50	16,200	FD301 Great Bend Fire Dist	16,200	TO	28.60
Carthage, NY 13619	EAST-1061831 NRTH-1453701		Installment Fee			6.14
	DEED BOOK 2010 PG-18284					
	FULL MARKET VALUE	16,200				
TOTAL TAX ---						204.80**
	DATE #1	01/31/20	DATE #2	03/31/20	DATE #3	05/29/20
	AMT DUE	74.42	AMT DUE	68.26	AMT DUE	68.26

TAX MAP PARCEL NUMBER	PROPERTY LOCATION & CLASS	ASSESSMENT	EXEMPTION CODE	COUNTY	TOWN	TAX AMOUNT
CURRENT OWNERS NAME	SCHOOL DISTRICT	LAND	TAX DESCRIPTION			
CURRENT OWNERS ADDRESS	PARCEL SIZE/GRID COORD	TOTAL	SPECIAL DISTRICTS			
***** 85.08-1-2.112 *****						
35641 Sayre Rd				85.08-1-2.112		BILL301343
85.08-1-2.112	240 Rural res		County Outside			318,000 2,345.93
Barlow Clint E Jr	Carthage 226001	26,000	Town Wide			318,000 1,112.75
Barlow Tracie L	ACRES 20.04	318,000	FP302 Champion FPD No 1		TO	318,000 252.21
35641 Sayre Rd	EAST-1061850 NRTH-1452906		Installment Fee			111.33
Carthage, NY 13619	DEED BOOK 2015 PG-18743					
	FULL MARKET VALUE	318,000				
TOTAL TAX ---						3,710.89**
	DATE #1	01/31/20	DATE #2	03/31/20	DATE #3	05/29/20
	AMT DUE	1,348.30	AMT DUE	1,236.96	AMT DUE	1,236.96
***** 85.08-1-2.12 *****						
35740 Sayre Rd				85.08-1-2.12		BILL301344
85.08-1-2.12	270 Mfg housing		County Outside			35,000 258.20
House Leslie A	Carthage 226001	27,900	Town Wide			35,000 122.47
Tripp Carlton	FRNT 150.00 DPTH 260.00	35,000	FP302 Champion FPD No 1		TO	35,000 27.76
35740 Sayre Rd	EAST-1062786 NRTH-1451804		Installment Fee			12.25
Carthage, NY 13619	DEED BOOK 1045 PG-00051					
	FULL MARKET VALUE	35,000				
TOTAL TAX ---						408.43**
	DATE #1	01/31/20	DATE #2	03/31/20	DATE #3	05/29/20
	AMT DUE	148.40	AMT DUE	136.14	AMT DUE	136.14
***** 85.08-1-2.13 *****						
SW of Sayre Rd				85.08-1-2.13		BILL301345
85.08-1-2.13	311 Res vac land		County Outside			900 6.64
Nier William H Jr	Carthage 226001	900	Town Wide			900 3.15
PO Box 271	FRNT 81.00 DPTH 238.00	900	FP302 Champion FPD No 1		TO	900 .71
Great Bend, NY 13643	EAST-1063256 NRTH-1451449		Installment Fee			.32
	DEED BOOK 2012 PG-17135					
	FULL MARKET VALUE	900				
TOTAL TAX ---						10.50**
	DATE #1	01/31/20	DATE #2	03/31/20	DATE #3	05/29/20
	AMT DUE	3.82	AMT DUE	3.50	AMT DUE	3.50
***** 85.08-1-2.141 *****						
21766 Rock Ln				85.08-1-2.141		BILL301346
85.08-1-2.141	270 Mfg housing		County Outside			48,400 357.05
Wheaton Shelbie	Carthage 226001	24,600	Town Wide			48,400 169.36
OConnor Andrew	ACRES 2.70 BANK 822	48,400	FP302 Champion FPD No 1		TO	48,400 38.39
21766 Rock Ln	EAST-1061179 NRTH-1452722		Installment Fee			16.94
Carthage, NY 13619	DEED BOOK 2018 PG-14006					
	FULL MARKET VALUE	48,400				
TOTAL TAX ---						564.80**
	DATE #1	01/31/20	DATE #2	03/31/20	DATE #3	05/29/20
	AMT DUE	205.22	AMT DUE	188.26	AMT DUE	188.26

STATE OF NEW YORK
COUNTY - Jefferson
TOWN - Champion
SWIS - 223089

2020 TOWN TAX ROLL
TAXABLE SECTION OF THE ROLL - 1
TAX MAP NUMBER SEQUENCE
UNIFORM PERCENT OF VALUE IS 100.00

PAGE 366
VALUATION DATE-JUL 01, 2018
TAXABLE STATUS DATE-MAR 01, 2019

TAX MAP PARCEL NUMBER	PROPERTY LOCATION & CLASS	ASSESSMENT	EXEMPTION CODE	COUNTY	TOWN	TAX AMOUNT
CURRENT OWNERS NAME	SCHOOL DISTRICT	LAND	TAX DESCRIPTION			
CURRENT OWNERS ADDRESS	PARCEL SIZE/GRID COORD	TOTAL	SPECIAL DISTRICTS			
***** 85.08-1-2.142 *****						
21749 Rock Ln						BILL301347
85.08-1-2.142	270 Mfg housing		County Outside	41,000		302.46
Labouf Lonnie	Carthage 226001	21,200	Town Wide	41,000		143.47
Labouf Dawn	FRNT 218.00 DPTH 155.00	41,000	FP302 Champion FPD No 1	41,000	TO	32.52
21749 Rock Ln	EAST-1060822 NRTH-1452583		Installment Fee			14.35
Carthage, NY 13619	DEED BOOK 2019 PG-16417					
	FULL MARKET VALUE	41,000				
PRIOR OWNER ON 3/01/2019 Pitcher Donald C						
TOTAL TAX --- 478.45**						
	DATE #1	01/31/20	DATE #2	03/31/20	DATE #3	05/29/20
	AMT DUE	173.84	AMT DUE	159.48	AMT DUE	159.48
***** 85.08-1-2.143 *****						
21765/797 Rock Ln						BILL301348
85.08-1-2.143	270 Mfg housing		County Outside	44,300		326.81
Hallenbeck Roger A	Carthage 226001	31,000	Town Wide	44,300		155.01
Hallenbeck Dawn M	ACRES 1.50	44,300	School Relevy			128.82
21797 Rock Ln	EAST-1060900 NRTH-1452859		FP302 Champion FPD No 1	44,300	TO	35.13
Carthage, NY 13619	DEED BOOK 2003 PG-19565		Installment Fee			19.37
	FULL MARKET VALUE	44,300				
TOTAL TAX --- 645.77**						
	DATE #1	01/31/20	DATE #2	03/31/20	DATE #3	05/29/20
	AMT DUE	234.64	AMT DUE	215.25	AMT DUE	215.25
***** 85.08-1-2.15 *****						
35729 Sayre Rd						BILL301349
85.08-1-2.15	210 1 Family Res		County Outside	152,700		1,126.49
Wallace Brian A	Carthage 226001	36,400	Town Wide	152,700		534.33
35729 Sayre Rd	Lot 2	152,700	FP302 Champion FPD No 1	152,700	TO	121.11
Carthage, NY 13619	ACRES 2.91 BANK 810		Installment Fee			53.46
	EAST-1062623 NRTH-1452270					
	DEED BOOK 2009 PG-16119					
	FULL MARKET VALUE	152,700				
TOTAL TAX --- 1,781.93**						
	DATE #1	01/31/20	DATE #2	03/31/20	DATE #3	05/29/20
	AMT DUE	647.45	AMT DUE	593.97	AMT DUE	593.97
***** 85.08-1-2.162 *****						
35739 Sayre Rd						BILL301350
85.08-1-2.162	210 1 Family Res		County Outside	82,200		606.40
Richardson Daniel	Carthage 226001	33,800	Town Wide	82,200		287.63
Richardson Ami E	Lot 1	82,200	FP302 Champion FPD No 1	82,200	TO	65.19
35739 Sayre Rd	ACRES 1.90		Installment Fee			28.78
Carthage, NY 13619	EAST-1062831 NRTH-1452242					
	DEED BOOK 1490 PG-46					
	FULL MARKET VALUE	82,200				
TOTAL TAX --- 959.22**						
	DATE #1	01/31/20	DATE #2	03/31/20	DATE #3	05/29/20
	AMT DUE	348.52	AMT DUE	319.74	AMT DUE	319.74

STATE OF NEW YORK
COUNTY - Jefferson
TOWN - Champion
SWIS - 223089

2020 TOWN TAX ROLL
TAXABLE SECTION OF THE ROLL - 1
TAX MAP NUMBER SEQUENCE
UNIFORM PERCENT OF VALUE IS 100.00

PAGE 367
VALUATION DATE-JUL 01, 2018
TAXABLE STATUS DATE-MAR 01, 2019

TAX MAP PARCEL NUMBER	PROPERTY LOCATION & CLASS	ASSESSMENT	EXEMPTION CODE	COUNTY	TOWN	TAX AMOUNT
CURRENT OWNERS NAME	SCHOOL DISTRICT	LAND	TAX DESCRIPTION			
CURRENT OWNERS ADDRESS	PARCEL SIZE/GRID COORD	TOTAL	SPECIAL DISTRICTS			
***** 85.08-1-2.17 *****						
35715 Sayre Rd						BILL301351
85.08-1-2.17	210 1 Family Res		County Outside	288,600		2,129.04
Colby Everett E III	Carthage 226001	41,200	Town Wide	288,600		1,009.87
Colby Anna D	Lot 3 - Noyes Sub'd	288,600	FP302 Champion FPD No 1	288,600	TO	228.89
35715 Sayre Rd	ACRES 6.02		Installment Fee			101.03
Carthage, NY 13619	EAST-1062303 NRTH-1452391					
	DEED BOOK 2016 PG-14719					
	FULL MARKET VALUE	288,600				
TOTAL TAX ---						3,367.80**
	DATE #1	01/31/20	DATE #2	03/31/20	DATE #3	05/29/20
	AMT DUE	1,223.63	AMT DUE	1,122.60	AMT DUE	1,122.60
***** 85.08-1-2.181 *****						
Farney Pit Rd						BILL301352
85.08-1-2.181	311 Res vac land		County Outside	17,400		128.36
Farney Reginald	Carthage 226001	17,400	Town Wide	17,400		60.89
10482 East Road	N Of Sayre Rd	17,400	FP302 Champion FPD No 1	17,400	TO	13.80
Lowville, NY 13367	Lot 4		SD302 Champion Sew Dist 2	400.00	MT	400.00
	ACRES 1.82		Installment Fee			18.09
	EAST-1062389 NRTH-1452858					
	DEED BOOK 1239 PG-79					
	FULL MARKET VALUE	17,400				
TOTAL TAX ---						603.05**
	DATE #1	01/31/20	DATE #2	03/31/20	DATE #3	05/29/20
	AMT DUE	219.12	AMT DUE	201.01	AMT DUE	201.01
***** 85.08-1-2.182 *****						
21837 Farney Pit Rd						BILL301353
85.08-1-2.182	210 1 Family Res		County Outside	161,800		1,193.62
Clemons Clay	Carthage 226001	37,200	Town Wide	161,800		566.17
Clemons Lisa M	N Of Sayre Rd	161,800	FP302 Champion FPD No 1	161,800	TO	128.32
21837 Farney Pit Rd	ACRES 1.46		SD302 Champion Sew Dist 2	400.00	MT	400.00
Carthage, NY 13619	EAST-1062544 NRTH-1452779		Installment Fee			68.64
	DEED BOOK 1325 PG-135					
	FULL MARKET VALUE	161,800				
TOTAL TAX ---						2,288.11**
	DATE #1	01/31/20	DATE #2	03/31/20	DATE #3	05/29/20
	AMT DUE	831.35	AMT DUE	762.70	AMT DUE	762.70
***** 85.08-1-2.192 *****						
Rock Ln						BILL301354
85.08-1-2.192	311 Res vac land		County Outside	13,900		102.54
Mulvaney Scott	Carthage 226001	13,900	Town Wide	13,900		48.64
Mulvaney Kristin	ACRES 5.60	13,900	FP302 Champion FPD No 1	13,900	TO	11.02
21867 Rock Ln	EAST-1061250 NRTH-1453250		Installment Fee			4.87
Carthage, NY 13619	DEED BOOK 1730 PG-132					
	FULL MARKET VALUE	13,900				
TOTAL TAX ---						162.20**
	DATE #1	01/31/20	DATE #2	03/31/20	DATE #3	05/29/20
	AMT DUE	58.95	AMT DUE	54.06	AMT DUE	54.06

STATE OF NEW YORK
COUNTY - Jefferson
TOWN - Champion
SWIS - 223089

2020 TOWN TAX ROLL
TAXABLE SECTION OF THE ROLL - 1
TAX MAP NUMBER SEQUENCE
UNIFORM PERCENT OF VALUE IS 100.00

PAGE 368
VALUATION DATE-JUL 01, 2018
TAXABLE STATUS DATE-MAR 01, 2019

TAX MAP PARCEL NUMBER	PROPERTY LOCATION & CLASS	ASSESSMENT	EXEMPTION CODE	COUNTY	TOWN	TAX AMOUNT
CURRENT OWNERS NAME	SCHOOL DISTRICT	LAND	TAX DESCRIPTION			
CURRENT OWNERS ADDRESS	PARCEL SIZE/GRID COORD	TOTAL	SPECIAL DISTRICTS			
***** 85.08-1-2.193 *****						
21821 Rock Ln						BILL301355
85.08-1-2.193	270 Mfg housing		County Outside	36,100		266.31
Thomas Kirk N	Carthage 226001	20,100	Town Wide	36,100		126.32
Thomas Melinda Sue	FRNT 150.00 DPTH 229.00	36,100	FP302 Champion FPD No 1	36,100	TO	28.63
10205 State Rte 26	EAST-1060910 NRTH-1453048		Installment Fee			12.64
Carthage, NY 13619	DEED BOOK 2017 PG-13559					
	FULL MARKET VALUE	36,100				
PRIOR OWNER ON 3/01/2019						
Thomas Kirk N						
TOTAL TAX --- 421.26**						
	DATE #1	01/31/20	DATE #2	03/31/20	DATE #3	05/29/20
	AMT DUE	153.06	AMT DUE	140.42	AMT DUE	140.42
***** 85.08-1-2.194 *****						
21851 Rock Ln						BILL301356
85.08-1-2.194	210 1 Family Res		County Outside	210,400		1,552.15
Mulvaney Matthew S	Carthage 226001	26,100	Town Wide	210,400		736.23
Mulvaney Nicole	ACRES 7.26 BANK 250	210,400	FP302 Champion FPD No 1	210,400	TO	166.87
21851 Rock Ln	EAST-1060400 NRTH-1453000		Installment Fee			73.66
Carthage, NY 13619	DEED BOOK 2014 PG-13693					
	FULL MARKET VALUE	210,400				
TOTAL TAX --- 2,455.25**						
	DATE #1	01/31/20	DATE #2	03/31/20	DATE #3	05/29/20
	AMT DUE	892.09	AMT DUE	818.41	AMT DUE	818.41
***** 85.08-1-2.2 *****						
35760 Sayre Rd						BILL301357
85.08-1-2.2	210 1 Family Res		County Outside	185,000		1,364.77
Kepler Jeffrey M	Carthage 226001	32,600	Town Wide	185,000		647.35
Kepler Deborah L	ACRES 1.48 BANK 550	185,000	FP302 Champion FPD No 1	185,000	TO	146.72
35760 Sayre Rd	EAST-1063077 NRTH-1451698		Installment Fee			64.77
Carthage, NY 13619	DEED BOOK 1198 PG-21					
	FULL MARKET VALUE	185,000				
TOTAL TAX --- 2,158.84**						
	DATE #1	01/31/20	DATE #2	03/31/20	DATE #3	05/29/20
	AMT DUE	784.39	AMT DUE	719.61	AMT DUE	719.61
***** 85.08-1-2.31 *****						
35491 Sayre Rd						BILL301358
85.08-1-2.31	210 1 Family Res		VET COM CT 41131	20,000	10,000	
Ferguson Stanley D	Carthage 226001	35,000	County Outside	90,900		670.58
Ferguson Marianne M	ACRES 3.31	110,900	Town Wide	100,900		353.07
35491 Sayre Rd	EAST-1061222 NRTH-1452433		FP302 Champion FPD No 1	110,900	TO	87.96
Carthage, NY 13619	FULL MARKET VALUE	110,900	Installment Fee			33.35
TOTAL TAX --- 1,111.61**						
	DATE #1	01/31/20	DATE #2	03/31/20	DATE #3	05/29/20
	AMT DUE	403.90	AMT DUE	370.53	AMT DUE	370.53

STATE OF NEW YORK
COUNTY - Jefferson
TOWN - Champion
SWIS - 223089

2020 TOWN TAX ROLL
TAXABLE SECTION OF THE ROLL - 1
TAX MAP NUMBER SEQUENCE
UNIFORM PERCENT OF VALUE IS 100.00

PAGE 369
VALUATION DATE-JUL 01, 2018
TAXABLE STATUS DATE-MAR 01, 2019

TAX MAP PARCEL NUMBER	PROPERTY LOCATION & CLASS	ASSESSMENT	EXEMPTION CODE	COUNTY	TOWN	TAX AMOUNT
CURRENT OWNERS NAME	SCHOOL DISTRICT	LAND	TAX DESCRIPTION	TAXABLE VALUE		
CURRENT OWNERS ADDRESS	PARCEL SIZE/GRID COORD	TOTAL	SPECIAL DISTRICTS			
***** 85.08-1-2.32 *****						
35457 Sayre Rd						BILL301359
85.08-1-2.32	210 1 Family Res		VET COM CT 41131	20,000	10,000	
Williams Sonja A	Carthage 226001	31,800	County Outside	126,600		933.95
35457 Sayre Rd	ACRES 1.70	146,600	Town Wide	136,600		477.99
Carthage, NY 13619	EAST-1060976 NRTH-1452482		FP302 Champion FPD No 1	146,600	TO	116.27
	DEED BOOK 2007 PG-1544		Installment Fee			45.85
	FULL MARKET VALUE	146,600				
TOTAL TAX ---						1,528.21**
	DATE #1	01/31/20	DATE #2	03/31/20	DATE #3	05/29/20
	AMT DUE	555.26	AMT DUE	509.40	AMT DUE	509.40
***** 85.08-1-2.41 *****						
21793 Farney Pit Rd						BILL301360
85.08-1-2.41	210 1 Family Res		County Outside	226,300		1,669.45
Nordin Adam G	Carthage 226001	35,800	Town Wide	226,300		791.87
517 Southcott Ln	Lot B	226,300	FP302 Champion FPD No 1	226,300	TO	179.48
Steilacoom, WA 98388	ACRES 1.00 BANK 810		SD302 Champion Sew Dist 2	400.00	MT	400.00
	EAST-1062810 NRTH-1452550		Installment Fee			91.22
	DEED BOOK 2013 PG-4399					
	FULL MARKET VALUE	226,300				
TOTAL TAX ---						3,040.80**
	DATE #1	01/31/20	DATE #2	03/31/20	DATE #3	05/29/20
	AMT DUE	1,104.82	AMT DUE	1,013.60	AMT DUE	1,013.60
***** 85.08-1-2.42 *****						
21821 Farney Pit Rd						BILL301361
85.08-1-2.42	270 Mfg housing		County Outside	65,500		483.20
Perrigo Kimberly C	Carthage 226001	35,800	Town Wide	65,500		229.20
737 State St	Lot A	65,500	School Relevy			562.65
Carthage, NY 13619	ACRES 1.00		FP302 Champion FPD No 1	65,500	TO	51.95
	EAST-1062700 NRTH-1452670		SD302 Champion Sew Dist 2	400.00	MT	400.00
	DEED BOOK 2017 PG-16941		Installment Fee			51.81
	FULL MARKET VALUE	65,500				
TOTAL TAX ---						1,727.00**
	DATE #1	01/31/20	DATE #2	03/31/20	DATE #3	05/29/20
	AMT DUE	627.49	AMT DUE	575.66	AMT DUE	575.66
***** 85.08-1-2.5 *****						
35672 Sayre Rd						BILL301362
85.08-1-2.5	210 1 Family Res		County Outside	340,800		2,514.13
Blunden Richard C	Carthage 226001	42,900	Town Wide	340,800		1,192.53
Blunden Tammy K	ACRES 7.73 BANK 100	340,800	FP302 Champion FPD No 1	340,800	TO	270.29
35672 Sayre Rd	EAST-1062203 NRTH-1451706		Installment Fee			119.31
Carthage, NY 13619	DEED BOOK 2005 PG-6747					
	FULL MARKET VALUE	340,800				
TOTAL TAX ---						3,976.95**
	DATE #1	01/31/20	DATE #2	03/31/20	DATE #3	05/29/20
	AMT DUE	1,444.96	AMT DUE	1,325.65	AMT DUE	1,325.65

TAX MAP PARCEL NUMBER	PROPERTY LOCATION & CLASS	ASSESSMENT	EXEMPTION CODE	COUNTY	TOWN	TAX AMOUNT
CURRENT OWNERS NAME	SCHOOL DISTRICT	LAND	TAX DESCRIPTION	TAXABLE VALUE		
CURRENT OWNERS ADDRESS	PARCEL SIZE/GRID COORD	TOTAL	SPECIAL DISTRICTS			
***** 85.08-1-2.6 *****						
35629 Sayre Rd						BILL301363
85.08-1-2.6	210 1 Family Res		VET DIS CT 41141	31,475	20,000	
Rushlow James A Jr	Carthage 226001	30,500	VET COM CT 41131	20,000	10,000	
Rushlow Janet L	ACRES 1.19 BANK 550	125,900	County Outside	74,425		549.04
25629 Sayre Rd	EAST-1061864 NRTH-1452200		Town Wide	95,900		335.57
Carthage, NY 13619	FULL MARKET VALUE	125,900	FP302 Champion FPD No 1	125,900	TO	99.85
			Installment Fee			29.53
			TOTAL TAX ---			984.46**
			DATE #1 01/31/20	DATE #2 03/31/20	DATE #3 05/29/20	
			AMT DUE 357.69	AMT DUE 328.15	AMT DUE 328.15	
***** 85.08-1-2.7 *****						
35557 Sayre Rd						BILL301364
85.08-1-2.7	210 1 Family Res		County Outside	111,700		824.03
Warner Daniel C	Carthage 226001	33,300	Town Wide	111,700		390.86
Miterko Diane	ACRES 2.41	111,700	FP302 Champion FPD No 1	111,700	TO	88.59
35557 Sayre Rd	EAST-1061565 NRTH-1452288		Installment Fee			39.10
Carthage, NY 13619	DEED BOOK 1102 PG-00086					
	FULL MARKET VALUE	111,700				
			TOTAL TAX ---			1,303.48**
			DATE #1 01/31/20	DATE #2 03/31/20	DATE #3 05/29/20	
			AMT DUE 473.60	AMT DUE 434.49	AMT DUE 434.49	
***** 85.08-1-2.8 *****						
35687 Sayre Rd						BILL301365
85.08-1-2.8	210 1 Family Res		County Outside	138,800		1,023.95
Doolittle Michael L	Carthage 226001	30,800	Town Wide	138,800		485.69
Doolittle Tara	FRNT 290.00 DPTH 125.00	138,800	FP302 Champion FPD No 1	138,800	TO	110.08
35687 Sayre Rd	BANK 810		Installment Fee			48.59
Carthage, NY 13619	EAST-1062168 NRTH-1452128					
	DEED BOOK 2011 PG-10211					
	FULL MARKET VALUE	138,800				
			TOTAL TAX ---			1,619.72**
			DATE #1 01/31/20	DATE #2 03/31/20	DATE #3 05/29/20	
			AMT DUE 588.51	AMT DUE 539.90	AMT DUE 539.90	
***** 85.08-1-2.91 *****						
35730 Sayre Rd						BILL301366
85.08-1-2.91	240 Rural res		VET COM CT 41131	20,000	10,000	
Blank Robert D	Carthage 226001	45,400	VET DIS CT 41141	40,000	20,000	
Blank Polly Z	ACRES 27.92	274,000	County Outside	214,000		1,578.71
35730 Sayre Rd	EAST-1062475 NRTH-1451074		Town Wide	244,000		853.81
Carthage, NY 13619	DEED BOOK 1497 PG-19		FP302 Champion FPD No 1	274,000	TO	217.31
	FULL MARKET VALUE	274,000	Installment Fee			79.49
			TOTAL TAX ---			2,649.83**
			DATE #1 01/31/20	DATE #2 03/31/20	DATE #3 05/29/20	
			AMT DUE 962.78	AMT DUE 883.27	AMT DUE 883.27	

TAX MAP PARCEL NUMBER	PROPERTY LOCATION & CLASS	ASSESSMENT	EXEMPTION CODE	COUNTY	TOWN	TAX AMOUNT
CURRENT OWNERS NAME	SCHOOL DISTRICT	LAND	TAX DESCRIPTION	TAXABLE VALUE		
CURRENT OWNERS ADDRESS	PARCEL SIZE/GRID COORD	TOTAL	SPECIAL DISTRICTS			
***** 85.08-1-3 *****						
35385 Sayre Rd						BILL301367
85.08-1-3	210 1 Family Res		VET COM CT 41131	20,000	10,000	
Kemp Mervin H Jr	Carthage 226001	37,000	VET DIS CT 41141	40,000	20,000	
Kemp Elvira E	ACRES 4.95 BANK 810	235,000	County Outside	175,000		1,291.00
35385 Sayre Rd	EAST-1060584 NRTH-1452694		Town Wide	205,000		717.34
Carthage, NY 13619	DEED BOOK 2015 PG-8484		FP302 Champion FPD No 1	235,000	TO	186.38
	FULL MARKET VALUE	235,000	Installment Fee			65.84
			TOTAL TAX ---			2,194.72**
			DATE #1 01/31/20	DATE #2 03/31/20	DATE #3 05/29/20	
			AMT DUE 797.42	AMT DUE 731.57	AMT DUE 731.57	
***** 85.08-1-4.1 *****						
21757 Farney Pit Rd						BILL301368
85.08-1-4.1	210 1 Family Res		VET COM CT 41131	20,000	10,000	
Soules William F	Carthage 226001	38,300	County Outside	188,700		1,392.07
Patricia A	N Of Sayre Rd	208,700	Town Wide	198,700		695.29
21757 Farney Pit Rd	ACRES 1.82		FP302 Champion FPD No 1	208,700	TO	165.52
Carthage, NY 13619	EAST-1063051 NRTH-1452295		SD302 Champion Sew Dist 2	400.00	MT	400.00
	DEED BOOK 1140 PG-00111		Installment Fee			79.59
	FULL MARKET VALUE	208,700				
			TOTAL TAX ---			2,652.88**
			DATE #1 01/31/20	DATE #2 03/31/20	DATE #3 05/29/20	
			AMT DUE 963.89	AMT DUE 884.29	AMT DUE 884.29	
***** 85.08-1-4.2 *****						
35781 Sayre Rd						BILL301369
85.08-1-4.2	210 1 Family Res		County Outside	85,000		627.06
Hutchins Scott	Carthage 226001	33,600	Town Wide	85,000		297.43
Hutchins Kimberly	ACRES 1.83 BANK 100	85,000	FP302 Champion FPD No 1	85,000	TO	67.41
35781 Sayre Rd	EAST-1063345 NRTH-1451977		SD302 Champion Sew Dist 2	400.00	MT	400.00
Carthage, NY 13619	DEED BOOK 2009 PG-18986		Installment Fee			41.76
	FULL MARKET VALUE	85,000				
			TOTAL TAX ---			1,391.90**
			DATE #1 01/31/20	DATE #2 03/31/20	DATE #3 05/29/20	
			AMT DUE 505.74	AMT DUE 463.96	AMT DUE 463.96	
***** 85.08-1-4.3 *****						
35761 Sayre Rd						BILL301370
85.08-1-4.3	464 Office bldg.		County Outside	163,200		1,203.95
Song Jin	Carthage 226001	28,800	Town Wide	163,200		571.07
35761 Sayre Rd	FRNT 148.00 DPTH 190.00	163,200	FP302 Champion FPD No 1	163,200	TO	129.44
Carthage, NY 13619	EAST-1063121 NRTH-1452038		Installment Fee			57.13
	DEED BOOK 2008 PG-16297					
	FULL MARKET VALUE	163,200				
			TOTAL TAX ---			1,904.46**
			DATE #1 01/31/20	DATE #2 03/31/20	DATE #3 05/29/20	
			AMT DUE 691.95	AMT DUE 634.82	AMT DUE 634.82	

STATE OF NEW YORK
COUNTY - Jefferson
TOWN - Champion
SWIS - 223089

2020 TOWN TAX ROLL
TAXABLE SECTION OF THE ROLL - 1
TAX MAP NUMBER SEQUENCE
UNIFORM PERCENT OF VALUE IS 100.00

PAGE 372
VALUATION DATE-JUL 01, 2018
TAXABLE STATUS DATE-MAR 01, 2019

TAX MAP PARCEL NUMBER	PROPERTY LOCATION & CLASS	ASSESSMENT	EXEMPTION CODE	COUNTY	TOWN	
CURRENT OWNERS NAME	SCHOOL DISTRICT	LAND	TAX DESCRIPTION	TAXABLE VALUE	TAX AMOUNT	
CURRENT OWNERS ADDRESS	PARCEL SIZE/GRID COORD	TOTAL	SPECIAL DISTRICTS			
***** 85.08-1-4.4 *****						
35749	Sayre Rd				BILL301371	
85.08-1-4.4	210 1 Family Res		County Outside	205,800	1,518.22	
Rich John J Jr	Carthage 226001	27,300	Town Wide	205,800	720.14	
3222 Timber Dr	FRNT 148.00 DPTH 220.00	205,800	FP302 Champion FPD No 1	205,800 TO	163.22	
Lansing, MI 48917	BANK 810		Installment Fee		72.05	
	EAST-1062970 NRTH-1452081					
	DEED BOOK 2009 PG-13088					
	FULL MARKET VALUE	205,800				
TOTAL TAX ---					2,401.58**	
	DATE #1	01/31/20	DATE #2	03/31/20	DATE #3	05/29/20
	AMT DUE	872.59	AMT DUE	800.52	AMT DUE	800.52
***** 85.08-1-5 *****						
21653	Farney Pit Rd				BILL301372	
85.08-1-5	270 Mfg housing		County Outside	28,000	206.56	
Tripp Shawn P	Carthage 226001	20,100	Town Wide	28,000	97.98	
635 Co Rte 194	FRNT 145.00 DPTH 85.00	28,000	School Relevy		240.53	
Copenhagen, NY 13626	EAST-1063602 NRTH-1451744		FP302 Champion FPD No 1	28,000 TO	22.21	
	DEED BOOK 2005 PG-14364		SD302 Champion Sew Dist 2	400.00 MT	400.00	
	FULL MARKET VALUE	28,000	Installment Fee		29.02	
TOTAL TAX ---					967.28**	
	DATE #1	01/31/20	DATE #2	03/31/20	DATE #3	05/29/20
	AMT DUE	351.46	AMT DUE	322.42	AMT DUE	322.42
***** 85.08-1-6 *****						
35842	Sayre Rd				BILL301373	
85.08-1-6	210 1 Family Res		County Outside	261,000	1,925.43	
Graham Jeffery T	Carthage 226001	43,300	Town Wide	261,000	913.29	
Graham Lynn S	ACRES 8.12	261,000	FP302 Champion FPD No 1	261,000 TO	207.00	
35842 Sayre Rd	EAST-1063339 NRTH-1451169		Installment Fee		91.37	
Carthage, NY 13619	DEED BOOK 2004 PG-18852					
	FULL MARKET VALUE	261,000				
TOTAL TAX ---					3,045.72**	
	DATE #1	01/31/20	DATE #2	03/31/20	DATE #3	05/29/20
	AMT DUE	1,106.61	AMT DUE	1,015.24	AMT DUE	1,015.24
***** 85.08-1-7.1 *****						
35800	Sayre Rd				BILL301374	
85.08-1-7.1	210 1 Family Res		County Outside	194,100	1,431.90	
Covell Ronald D	Carthage 226001	32,300	Town Wide	194,100	679.20	
Covell Susan R	ACRES 1.40 BANK 550	194,100	FP302 Champion FPD No 1	194,100 TO	153.94	
35800 Sayre Rd	EAST-1063474 NRTH-1451572		Installment Fee		67.95	
Carthage, NY 13619	DEED BOOK 1533 PG-315					
	FULL MARKET VALUE	194,100				
TOTAL TAX ---					2,265.04**	
	DATE #1	01/31/20	DATE #2	03/31/20	DATE #3	05/29/20
	AMT DUE	822.97	AMT DUE	755.01	AMT DUE	755.01

STATE OF NEW YORK
COUNTY - Jefferson
TOWN - Champion
SWIS - 223089

2020 TOWN TAX ROLL
TAXABLE SECTION OF THE ROLL - 1
TAX MAP NUMBER SEQUENCE
UNIFORM PERCENT OF VALUE IS 100.00

PAGE 373
VALUATION DATE-JUL 01, 2018
TAXABLE STATUS DATE-MAR 01, 2019

TAX MAP PARCEL NUMBER	PROPERTY LOCATION & CLASS	ASSESSMENT	EXEMPTION CODE	COUNTY	TOWN	TAX AMOUNT
CURRENT OWNERS NAME	SCHOOL DISTRICT	LAND	TAX DESCRIPTION			
CURRENT OWNERS ADDRESS	PARCEL SIZE/GRID COORD	TOTAL	SPECIAL DISTRICTS			
***** 85.08-1-7.2 *****						
35774 Sayre Rd						BILL301375
85.08-1-7.2	210 1 Family Res		County Outside	230,600		1,701.17
Williams Thomas T	Carthage 226001	34,600	Town Wide	230,600		806.92
Williams Thelma L	ACRES 2.20 BANK 810	230,600	FP302 Champion FPD No 1	230,600	TO	182.89
35774 Sayre Rd	EAST-1063267 NRTH-1451666		Installment Fee			80.73
Carthage, NY 13619	DEED BOOK 1314 PG-290					
	FULL MARKET VALUE	230,600				
TOTAL TAX ---						2,690.98**
	DATE #1	01/31/20	DATE #2	03/31/20	DATE #3	05/29/20
	AMT DUE	977.73	AMT DUE	896.99	AMT DUE	896.99
***** 85.08-1-7.3 *****						
35834 Sayre Rd						BILL301376
85.08-1-7.3	210 1 Family Res		County Outside	196,200		1,447.40
Hazen Kevin B	Carthage 226001	31,400	Town Wide	196,200		686.54
Girlie Jennifer E	Hazen Bruce & Marilyn-LF	196,200	FP302 Champion FPD No 1	196,200	TO	155.61
Bruce Hazen	ACRES 0.71 BANK 100		Installment Fee			68.69
35834 Sayre Rd	EAST-1063597 NRTH-1451436					
Carthage, NY 13619	DEED BOOK 2014 PG-15931					
	FULL MARKET VALUE	196,200				
TOTAL TAX ---						2,289.55**
	DATE #1	01/31/20	DATE #2	03/31/20	DATE #3	05/29/20
	AMT DUE	831.88	AMT DUE	763.18	AMT DUE	763.18
***** 85.08-1-9 *****						
35750 Sayre Rd						BILL301377
85.08-1-9	210 1 Family Res		VET WAR CT 41121	12,000	6,000	
Jones Trustee Norman Jr	Carthage 226001	32,600	County Outside	140,200		1,034.28
C/o Burns Jon D & Shelia M	Burns Jon & Shelia-LF Est	152,200	Town Wide	146,200		511.58
35750 Sayre Rd	ACRES 1.49		FP302 Champion FPD No 1	152,200	TO	120.71
Carthage, NY 13619	EAST-1062928 NRTH-1451718		Installment Fee			50.00
	DEED BOOK 2014 PG-12510					
	FULL MARKET VALUE	152,200				
TOTAL TAX ---						1,666.57**
	DATE #1	01/31/20	DATE #2	03/31/20	DATE #3	05/29/20
	AMT DUE	605.53	AMT DUE	555.52	AMT DUE	555.52
***** 85.08-1-10 *****						
35650 Sayre Rd						BILL301378
85.08-1-10	210 1 Family Res		County Outside	86,300		636.65
Gerace Thomas A	Carthage 226001	26,200	Town Wide	86,300		301.98
Gerace Lisa H	FRNT 198.00 DPTH 140.00	86,300	FP302 Champion FPD No 1	86,300	TO	68.45
35650 Sayre Rd	EAST-1061952 NRTH-1451978		Installment Fee			30.21
Carthage, NY 13619	DEED BOOK 2017 PG-9902					
	FULL MARKET VALUE	86,300				
TOTAL TAX ---						1,007.08**
	DATE #1	01/31/20	DATE #2	03/31/20	DATE #3	05/29/20
	AMT DUE	365.91	AMT DUE	335.69	AMT DUE	335.69

STATE OF NEW YORK
COUNTY - Jefferson
TOWN - Champion
SWIS - 223089

2020 TOWN TAX ROLL
TAXABLE SECTION OF THE ROLL - 1
TAX MAP NUMBER SEQUENCE
UNIFORM PERCENT OF VALUE IS 100.00

PAGE 374
VALUATION DATE-JUL 01, 2018
TAXABLE STATUS DATE-MAR 01, 2019

TAX MAP PARCEL NUMBER	PROPERTY LOCATION & CLASS	ASSESSMENT	EXEMPTION CODE	COUNTY	TOWN	TAX AMOUNT
CURRENT OWNERS NAME	SCHOOL DISTRICT	LAND	TAX DESCRIPTION			
CURRENT OWNERS ADDRESS	PARCEL SIZE/GRID COORD	TOTAL	SPECIAL DISTRICTS			
***** 85.08-1-12 *****						
85.08-1-12	Sayre Rd 311 Res vac land		County Outside	85.08-1-12		BILL301379 118.77
Sayre Joan	Carthage 226001	16,100	Town Wide			56.34
308 W 30Th St	ACRES 4.50	16,100	FP302 Champion FPD No 1		TO	12.77
New York, NY 10001	EAST-1059516 NRTH-1452359		Installment Fee			5.64
	FULL MARKET VALUE	16,100				
TOTAL TAX ---						187.88**
	DATE #1	01/31/20	DATE #2	03/31/20	DATE #3	05/29/20
	AMT DUE	68.28	AMT DUE	62.62	AMT DUE	62.62
***** 85.08-1-14 *****						
85.08-1-14	21502 Cole Rd 210 1 Family Res		County Outside	85.08-1-14		BILL301380 1,143.46
Conway Peter N	Carthage 226001	25,100	Town Wide			542.38
Conway Mi Jeung	FRNT 140.00 DPTH 175.00	155,000	FP302 Champion FPD No 1		TO	122.93
22101 Co Rte 47	BANK 810		SD302 Champion Sew Dist 2		MT	400.00
Carthage, NY 13619	EAST-1063757 NRTH-1451589		Installment Fee			66.26
	DEED BOOK 2006 PG-13207					
	FULL MARKET VALUE	155,000				
TOTAL TAX ---						2,208.77**
	DATE #1	01/31/20	DATE #2	03/31/20	DATE #3	05/29/20
	AMT DUE	802.53	AMT DUE	736.25	AMT DUE	736.25
***** 85.08-1-15 *****						
85.08-1-15	21695 Rock Ln 210 1 Family Res		VET COM CT 41131	85.08-1-15		BILL301381 10,000
Miller Richard G	Carthage 226001	28,900	VET DIS CT 41141		20,000	
Miller Brenda L	FRNT 218.00 DPTH 166.00	117,200	County Outside			544.14
6634 Co Rte 24	EAST-1060769 NRTH-1452411		Town Wide			305.13
Colton, NY 13625	DEED BOOK 1538 PG-144		FP302 Champion FPD No 1		TO	92.95
	FULL MARKET VALUE	117,200	Installment Fee			28.27
TOTAL TAX ---						942.22**
	DATE #1	01/31/20	DATE #2	03/31/20	DATE #3	05/29/20
	AMT DUE	342.35	AMT DUE	314.07	AMT DUE	314.07
***** 85.08-1-16 *****						
85.08-1-16	21525 Cole Rd 210 1 Family Res		VET COM T 41133	85.08-1-16		BILL301382 10,000
Sheltray Walter L	Carthage 226001	25,300	VET COM C 41132		20,000	0
Mary D	FRNT 124.00 DPTH 150.00	125,200	SENIOR T/S 41806		0	28,800
21525 Cole Rd	EAST-1063941 NRTH-1452040		County Outside			776.08
Carthage, NY 13619	FULL MARKET VALUE	125,200	Town Wide			302.33
			FP302 Champion FPD No 1		TO	99.30
			SD302 Champion Sew Dist 2		MT	400.00
			Installment Fee			47.33
TOTAL TAX ---						1,577.71**
	DATE #1	01/31/20	DATE #2	03/31/20	DATE #3	05/29/20
	AMT DUE	573.24	AMT DUE	525.90	AMT DUE	525.90

TAX MAP PARCEL NUMBER	PROPERTY LOCATION & CLASS	ASSESSMENT	EXEMPTION CODE	COUNTY	TOWN
CURRENT OWNERS NAME	SCHOOL DISTRICT	LAND	TAX DESCRIPTION	TAXABLE VALUE	
CURRENT OWNERS ADDRESS	PARCEL SIZE/GRID COORD	TOTAL	SPECIAL DISTRICTS	TAX AMOUNT	
***** 85.08-1-17 *****					
21611 Cole Rd					BILL301383
85.08-1-17	210 1 Family Res		County Outside	159,100	1,173.70
Boni Thomas C	Carthage 226001	33,800	Town Wide	159,100	556.72
Boni Sharon A	FRNT 200.00 DPTH 175.00	159,100	FP302 Champion FPD No 1	159,100 TO	126.18
21611 Cole Rd	EAST-1064456 NRTH-1452497		SD302 Champion Sew Dist 2	400.00 MT	400.00
Carthage, NY 13619	DEED BOOK 978 PG-00346		Installment Fee		67.70
	FULL MARKET VALUE	159,100			
				TOTAL TAX ---	2,256.60**
		DATE #1	01/31/20	DATE #2	03/31/20
		DATE #3	05/29/20		
		AMT DUE	819.90	AMT DUE	752.20
				AMT DUE	752.20
***** 85.08-1-18 *****					
21635 Cole Rd					BILL301384
85.08-1-18	210 1 Family Res		County Outside	170,900	1,260.75
Ashlaw Wilfred R	Carthage 226001	32,200	Town Wide	170,900	598.01
Ashlaw Jo-Ann M	FRNT 175.00 DPTH 175.00	170,900	FP302 Champion FPD No 1	170,900 TO	135.54
21635 Cole Rd	EAST-1064599 NRTH-1452620		SD302 Champion Sew Dist 2	400.00 MT	400.00
Carthage, NY 13619	DEED BOOK 991 PG-00047		Installment Fee		71.83
	FULL MARKET VALUE	170,900			
				TOTAL TAX ---	2,394.30**
		DATE #1	01/31/20	DATE #2	03/31/20
		DATE #3	05/29/20		
		AMT DUE	869.93	AMT DUE	798.10
				AMT DUE	798.10
***** 85.08-1-19 *****					
21649 Cole Rd					BILL301385
85.08-1-19	210 1 Family Res		County Outside	180,000	1,327.89
OConnor Douglas P	Carthage 226001	33,900	Town Wide	180,000	629.86
OConnor Kelly S	FRNT 175.00 DPTH 216.00	180,000	FP302 Champion FPD No 1	180,000 TO	142.76
21649 Cole Rd	BANK 810		SD302 Champion Sew Dist 2	400.00 MT	400.00
Carthage, NY 13619	EAST-1064718 NRTH-1452751		Installment Fee		75.02
	DEED BOOK 2013 PG-9091				
	FULL MARKET VALUE	180,000			
				TOTAL TAX ---	2,500.51**
		DATE #1	01/31/20	DATE #2	03/31/20
		DATE #3	05/29/20		
		AMT DUE	908.53	AMT DUE	833.50
				AMT DUE	833.50
***** 85.08-1-20 *****					
21689 Cole Rd					BILL301386
85.08-1-20	210 1 Family Res		County Outside	137,000	1,010.67
Grau Mark A	Carthage 226001	34,200	Town Wide	137,000	479.39
Grau Rebecca A	FRNT 180.00 DPTH 215.00	137,000	FP302 Champion FPD No 1	137,000 TO	108.66
21689 Cole Rd	EAST-1064851 NRTH-1452866		SD302 Champion Sew Dist 2	400.00 MT	400.00
Carthage, NY 13619	DEED BOOK 2011 PG-11569		Installment Fee		59.96
	FULL MARKET VALUE	137,000			
				TOTAL TAX ---	1,998.72**
		DATE #1	01/31/20	DATE #2	03/31/20
		DATE #3	05/29/20		
		AMT DUE	726.20	AMT DUE	666.24
				AMT DUE	666.24

STATE OF NEW YORK
COUNTY - Jefferson
TOWN - Champion
SWIS - 223089

2020 TOWN TAX ROLL
TAXABLE SECTION OF THE ROLL - 1
TAX MAP NUMBER SEQUENCE
UNIFORM PERCENT OF VALUE IS 100.00

PAGE 376
VALUATION DATE-JUL 01, 2018
TAXABLE STATUS DATE-MAR 01, 2019

TAX MAP PARCEL NUMBER	PROPERTY LOCATION & CLASS	ASSESSMENT	EXEMPTION CODE	COUNTY	TOWN
CURRENT OWNERS NAME	SCHOOL DISTRICT	LAND	TAX DESCRIPTION	TAXABLE VALUE	TAX AMOUNT
CURRENT OWNERS ADDRESS	PARCEL SIZE/GRID COORD	TOTAL	SPECIAL DISTRICTS		
***** 85.08-1-21.111 *****					
30386 Britton Dr					BILL301387
85.08-1-21.111	210 1 Family Res		County Outside	320,200	2,362.16
Britton Scott O	Carthage 226001	61,000	Town Wide	320,200	1,120.45
Britton Michelle M	ACRES 34.91	320,200	FP302 Champion FPD No 1	320,200 TO	253.95
30386 Britton Dr	EAST-1063676 NRTH-1452974		SD302 Champion Sew Dist 2	400.00 MT	400.00
Carthage, NY 13619	DEED BOOK 2005 PG-9680		Installment Fee		124.10
	FULL MARKET VALUE	320,200			
TOTAL TAX --- 4,136.56**					
	DATE #1 01/31/20	DATE #2 03/31/20	DATE #3 05/29/20		
	AMT DUE 1,502.96	AMT DUE 1,378.85	AMT DUE 1,378.85		
***** 85.08-1-21.112 *****					
21701 Cole Rd					BILL301388
85.08-1-21.112	240 Rural res		County Outside	384,700	2,837.99
Robinson Brandon J	Carthage 226001	49,300	Town Wide	384,700	1,346.14
Robinson Jessica M	ACRES 12.89 BANK 810	384,700	FP302 Champion FPD No 1	384,700 TO	305.11
21701 Cole Rd	EAST-1064430 NRTH-1453250		SD302 Champion Sew Dist 2	400.00 MT	400.00
Carthage, NY 13619	DEED BOOK 2017 PG-16176		Installment Fee		146.68
	FULL MARKET VALUE	384,700			
TOTAL TAX --- 4,889.24**					
	DATE #1 01/31/20	DATE #2 03/31/20	DATE #3 05/29/20		
	AMT DUE 1,776.44	AMT DUE 1,629.74	AMT DUE 1,629.74		
***** 85.08-1-21.113 *****					
30255 Britton Dr					BILL301389
85.08-1-21.113	210 1 Family Res		County Outside	223,600	1,649.53
Ruperd Daniel J	Carthage 226001	32,300	Town Wide	223,600	782.42
Ruperd Alicia A	FRNT 152.00 DPTH 257.00	223,600	School Relevy		1,920.77
c/o Plaza Home Mortgage Inc	BANK 810		FP302 Champion FPD No 1	223,600 TO	177.34
PO Box 7168	EAST-1063020 NRTH-1453575		SD302 Champion Sew Dist 2	400.00 MT	400.00
Pasadena, CA 91109	DEED BOOK 2019 PG-5086		Installment Fee		147.90
	FULL MARKET VALUE	223,600			
TOTAL TAX --- 4,930.06**					
	DATE #1 01/31/20	DATE #2 03/31/20	DATE #3 05/29/20		
	AMT DUE 1,791.26	AMT DUE 1,643.35	AMT DUE 1,643.35		
***** 85.08-1-21.12 *****					
21774 Farney Pit Rd					BILL301390
85.08-1-21.12	210 1 Family Res		VET COM CT 41131	20,000 10,000	
Sanchez Giovanni	Carthage 226001	35,800	County Outside	240,200	1,771.99
Sanchez Anja	Lot 5	260,200	Town Wide	250,200	875.50
21774 Farney Pit Rd	ACRES 1.00 BANK 810		FP302 Champion FPD No 1	260,200 TO	206.37
Carthage, NY 13619	EAST-1063110 NRTH-1452570		SD302 Champion Sew Dist 2	400.00 MT	400.00
	DEED BOOK 2013 PG-8357		Installment Fee		97.62
	FULL MARKET VALUE	260,200			
TOTAL TAX --- 3,253.86**					
	DATE #1 01/31/20	DATE #2 03/31/20	DATE #3 05/29/20		
	AMT DUE 1,182.24	AMT DUE 1,084.62	AMT DUE 1,084.62		

TAX MAP PARCEL NUMBER	PROPERTY LOCATION & CLASS	ASSESSMENT	EXEMPTION CODE	COUNTY	TOWN	TAX AMOUNT	
CURRENT OWNERS NAME	SCHOOL DISTRICT	LAND	TAX DESCRIPTION	TAXABLE VALUE			
CURRENT OWNERS ADDRESS	PARCEL SIZE/GRID COORD	TOTAL	SPECIAL DISTRICTS				
***** 85.08-1-21.13 *****							
21800 Farney Pit Rd						BILL301391	
85.08-1-21.13	210 1 Family Res		VET DIS CT 41141	40,000	20,000		
Bryant Curtis L	Carthage 226001	35,800	VET COM CT 41131	20,000	10,000		
21800 Farney Pit Rd	Lot 6	265,700	County Outside	205,700		1,517.48	
Carthage, NY 13619	ACRES 1.00		Town Wide	235,700		824.76	
	EAST-1063010 NRTH-1452720		FP302 Champion FPD No 1	265,700	TO	210.73	
	DEED BOOK 2018 PG-16982		SD302 Champion Sew Dist 2	400.00	MT	400.00	
	FULL MARKET VALUE	265,700	Installment Fee			88.59	
			TOTAL TAX ---			2,952.97**	
		DATE #1	01/31/20	DATE #2	03/31/20	DATE #3	05/29/20
		AMT DUE	1,072.92	AMT DUE	984.32	AMT DUE	984.32
***** 85.08-1-21.14 *****							
21824 Farney Pit Rd						BILL301392	
85.08-1-21.14	311 Res vac land		County Outside	16,900		124.67	
Redmore James W	Carthage 226001	16,900	Town Wide	16,900		59.14	
30168 Britton Dr	Lot 7	16,900	FP302 Champion FPD No 1	16,900	TO	13.40	
Carthage, NY 13619	ACRES 1.00		SD302 Champion Sew Dist 2	400.00	MT	400.00	
	EAST-1062880 NRTH-1452860		Installment Fee			17.92	
	DEED BOOK 2015 PG-6584						
	FULL MARKET VALUE	16,900					
			TOTAL TAX ---			597.21**	
		DATE #1	01/31/20	DATE #2	03/31/20	DATE #3	05/29/20
		AMT DUE	216.99	AMT DUE	199.07	AMT DUE	199.07
***** 85.08-1-21.15 *****							
30168 Britton Dr						BILL301393	
85.08-1-21.15	210 1 Family Res		VET COM CT 41131	20,000	10,000		
Redmore James W	Carthage 226001	30,000	VET DIS CT 41141	40,000	20,000		
30168 Britton Dr	Lot 8	223,600	County Outside	163,600		1,206.90	
Carthage, NY 13619	ACRES 1.00 BANK 810		Town Wide	193,600		677.45	
	EAST-1062770 NRTH-1453010		FP302 Champion FPD No 1	223,600	TO	177.34	
	DEED BOOK 2015 PG-6584		SD302 Champion Sew Dist 2	400.00	MT	400.00	
	FULL MARKET VALUE	223,600	Installment Fee			73.85	
			TOTAL TAX ---			2,461.69**	
		DATE #1	01/31/20	DATE #2	03/31/20	DATE #3	05/29/20
		AMT DUE	894.42	AMT DUE	820.56	AMT DUE	820.56
***** 85.08-1-21.171 *****							
30145 Britton Dr						BILL301394	
85.08-1-21.171	210 1 Family Res		County Outside	219,400		1,618.54	
Britton Scott O	Carthage 226001	36,900	Town Wide	219,400		767.73	
Britton Michele M	Lot 9a-Britton Sub'd	219,400	FP302 Champion FPD No 1	219,400	TO	174.01	
30386 Britton Dr	ACRES 1.37		SD302 Champion Sew Dist 2	400.00	MT	400.00	
Carthage, NY 13619	EAST-1062580 NRTH-1453225		Installment Fee			88.81	
	FULL MARKET VALUE	219,400					
			TOTAL TAX ---			2,960.28**	
		DATE #1	01/31/20	DATE #2	03/31/20	DATE #3	05/29/20
		AMT DUE	1,075.57	AMT DUE	986.76	AMT DUE	986.76

STATE OF NEW YORK
COUNTY - Jefferson
TOWN - Champion
SWIS - 223089

2020 TOWN TAX ROLL
TAXABLE SECTION OF THE ROLL - 1
TAX MAP NUMBER SEQUENCE
UNIFORM PERCENT OF VALUE IS 100.00

PAGE 378
VALUATION DATE-JUL 01, 2018
TAXABLE STATUS DATE-MAR 01, 2019

TAX MAP PARCEL NUMBER	PROPERTY LOCATION & CLASS	ASSESSMENT	EXEMPTION CODE	COUNTY	TOWN	TAX AMOUNT
CURRENT OWNERS NAME	SCHOOL DISTRICT	LAND	TAX DESCRIPTION			
CURRENT OWNERS ADDRESS	PARCEL SIZE/GRID COORD	TOTAL	SPECIAL DISTRICTS			
***** 85.08-1-21.172 *****						
30193 Britton Dr						BILL301395
85.08-1-21.172	210 1 Family Res		County Outside	271,400		2,002.16
Flint Jason M	Carthage 226001	36,900	Town Wide	271,400		949.68
30193 Britton Dr	Lot 9b - Britton Sub'd	271,400	FP302 Champion FPD No 1	271,400	TO	215.25
Carthage, NY 13619	ACRES 1.37 BANK 810		SD302 Champion Sew Dist 2	400.00	MT	400.00
	EAST-1062745 NRTH-1453360		Installment Fee			107.01
	DEED BOOK 2017 PG-17390					
	FULL MARKET VALUE	271,400				
TOTAL TAX ---						3,567.09**
	DATE #1	01/31/20	DATE #2	03/31/20	DATE #3	05/29/20
	AMT DUE	1,296.04	AMT DUE	1,189.03	AMT DUE	1,189.03
***** 85.08-1-21.18 *****						
30227 Britton Dr						BILL301396
85.08-1-21.18	210 1 Family Res		VET COM CT 41131	20,000	10,000	
Love Jason J	Carthage 226001	35,800	VET DIS CT 41141	40,000	20,000	
30227 Britton Dr	Britton Subd Lot 10	308,300	County Outside	248,300		1,831.74
Champion, NY 13619	ACRES 1.00 BANK 550		Town Wide	278,300		973.83
	EAST-1062900 NRTH-1453475		FP302 Champion FPD No 1	308,300	TO	244.51
	DEED BOOK 2018 PG-15109		SD302 Champion Sew Dist 2	400.00	MT	400.00
	FULL MARKET VALUE	308,300	Installment Fee			103.50
TOTAL TAX ---						3,450.08**
	DATE #1	01/31/20	DATE #2	03/31/20	DATE #3	05/29/20
	AMT DUE	1,253.54	AMT DUE	1,150.02	AMT DUE	1,150.02
***** 85.08-1-21.2 *****						
21547 Cole Rd						BILL301397
85.08-1-21.2	210 1 Family Res		County Outside	295,500		2,179.95
Carey Paul A	Carthage 226001	35,800	Town Wide	295,500		1,034.02
Carey Katherine X	Lot 1	295,500	FP302 Champion FPD No 1	295,500	TO	234.36
21547 Cole Rd	ACRES 1.00 BANK 810		SD302 Champion Sew Dist 2	400.00	MT	400.00
Carthage, NY 13619	EAST-1064010 NRTH-1452230		Installment Fee			115.45
	DEED BOOK 2014 PG-3851					
	FULL MARKET VALUE	295,500				
TOTAL TAX ---						3,848.33**
	DATE #1	01/31/20	DATE #2	03/31/20	DATE #3	05/29/20
	AMT DUE	1,398.24	AMT DUE	1,282.77	AMT DUE	1,282.77
***** 85.08-1-21.3 *****						
21561 Cole Rd						BILL301398
85.08-1-21.3	210 1 Family Res		County Outside	284,400		2,098.06
Ashcroft Darren M	Carthage 226001	35,800	Town Wide	284,400		995.17
Ashcroft Lori A	Lot 2	284,400	FP302 Champion FPD No 1	284,400	TO	225.56
21561 Cole Rd	ACRES 1.00 BANK 810		SD302 Champion Sew Dist 2	400.00	MT	400.00
Carthage, NY 13619	EAST-1064110 NRTH-1452310		Installment Fee			111.56
	DEED BOOK 2008 PG-13030					
	FULL MARKET VALUE	284,400				
TOTAL TAX ---						3,718.79**
	DATE #1	01/31/20	DATE #2	03/31/20	DATE #3	05/29/20
	AMT DUE	1,351.17	AMT DUE	1,239.59	AMT DUE	1,239.59

STATE OF NEW YORK
COUNTY - Jefferson
TOWN - Champion
SWIS - 223089

2020 TOWN TAX ROLL
TAXABLE SECTION OF THE ROLL - 1
TAX MAP NUMBER SEQUENCE
UNIFORM PERCENT OF VALUE IS 100.00

PAGE 379
VALUATION DATE-JUL 01, 2018
TAXABLE STATUS DATE-MAR 01, 2019

TAX MAP PARCEL NUMBER	PROPERTY LOCATION & CLASS	ASSESSMENT	EXEMPTION CODE	COUNTY	TOWN
CURRENT OWNERS NAME	SCHOOL DISTRICT	LAND	TAX DESCRIPTION	TAXABLE VALUE	TAX AMOUNT
CURRENT OWNERS ADDRESS	PARCEL SIZE/GRID COORD	TOTAL	SPECIAL DISTRICTS		
***** 85.08-1-21.4 *****					
21575 Cole Rd					BILL301399
85.08-1-21.4	210 1 Family Res		County Outside	231,600	1,708.55
Thompson Jeffrey A	Carthage 226001	35,800	Town Wide	231,600	810.42
Thompson Trisha R	Lot 3	231,600	FP302 Champion FPD No 1	231,600 TO	183.68
21575 Cole Rd	ACRES 1.00 BANK 810		SD302 Champion Sew Dist 2	400.00 MT	400.00
Carthage, NY 13619	EAST-1064220 NRTH-1452440		Installment Fee		93.08
	DEED BOOK 2008 PG-15786				
	FULL MARKET VALUE	231,600			
TOTAL TAX --- 3,102.65**					
	DATE #1 01/31/20	DATE #2 03/31/20	DATE #3 05/29/20		
	AMT DUE 1,127.31	AMT DUE 1,034.21	AMT DUE 1,034.21		
***** 85.08-1-21.5 *****					
21509 Cole Rd					BILL301400
85.08-1-21.5	210 1 Family Res		VET WAR CT 41121	12,000 6,000	
Monnat Gwyn F	Carthage 226001	37,800	County Outside	222,700	1,642.89
Monnat Karalyn	ACRES 1.66	234,700	Town Wide	228,700	800.27
21509 Cole Rd	EAST-1063750 NRTH-1451900		FP302 Champion FPD No 1	234,700 TO	186.14
Carthage, NY 13619	DEED BOOK 2009 PG-7443		SD302 Champion Sew Dist 2	400.00 MT	400.00
	FULL MARKET VALUE	234,700	Installment Fee		90.88
TOTAL TAX --- 3,029.30**					
	DATE #1 01/31/20	DATE #2 03/31/20	DATE #3 05/29/20		
	AMT DUE 1,100.66	AMT DUE 1,009.76	AMT DUE 1,009.76		
***** 85.08-1-21.6 *****					
21674 Farney Pit Rd					BILL301401
85.08-1-21.6	210 1 Family Res		VET DIS CT 41141	40,000 20,000	
Martin Mark K	Carthage 226001	35,800	VET COM CT 41131	20,000 10,000	
Martin Donna M	Lot 1	297,600	County Outside	237,600	1,752.81
21674 Farney Pit Rd	ACRES 1.00		Town Wide	267,600	936.39
Carthage, NY 13619	EAST-1063600 NRTH-1452040		FP302 Champion FPD No 1	297,600 TO	236.03
	DEED BOOK 2009 PG-17986		SD302 Champion Sew Dist 2	400.00 MT	400.00
	FULL MARKET VALUE	297,600	Installment Fee		99.76
TOTAL TAX --- 3,325.23**					
	DATE #1 01/31/20	DATE #2 03/31/20	DATE #3 05/29/20		
	AMT DUE 1,208.17	AMT DUE 1,108.41	AMT DUE 1,108.41		
***** 85.08-1-21.7 *****					
21700 Farney Pit Rd					BILL301402
85.08-1-21.7	210 1 Family Res		County Outside	376,800	2,779.71
Burto Kent D	Carthage 226001	35,800	Town Wide	376,800	1,318.50
Burto Johnna F	Lot 2	376,800	FP302 Champion FPD No 1	376,800 TO	298.84
21700 Farney Pit Rd	ACRES 1.00		SD302 Champion Sew Dist 2	400.00 MT	400.00
Carthage, NY 13619	EAST-1063470 NRTH-1452170		Installment Fee		143.91
	DEED BOOK 2017 PG-9049				
	FULL MARKET VALUE	376,800			
TOTAL TAX --- 4,797.05**					
	DATE #1 01/31/20	DATE #2 03/31/20	DATE #3 05/29/20		
	AMT DUE 1,742.94	AMT DUE 1,599.01	AMT DUE 1,599.01		

STATE OF NEW YORK
COUNTY - Jefferson
TOWN - Champion
SWIS - 223089

2020 TOWN TAX ROLL
TAXABLE SECTION OF THE ROLL - 1
TAX MAP NUMBER SEQUENCE
UNIFORM PERCENT OF VALUE IS 100.00

PAGE 380
VALUATION DATE-JUL 01, 2018
TAXABLE STATUS DATE-MAR 01, 2019

TAX MAP PARCEL NUMBER	PROPERTY LOCATION & CLASS	ASSESSMENT	EXEMPTION CODE	COUNTY	TOWN	TAX AMOUNT
CURRENT OWNERS NAME	SCHOOL DISTRICT	LAND	TAX DESCRIPTION			
CURRENT OWNERS ADDRESS	PARCEL SIZE/GRID COORD	TOTAL	SPECIAL DISTRICTS			
***** 85.08-1-21.8 *****						
21724	Farney Pit Rd					BILL301403
85.08-1-21.8	210 1 Family Res		County Outside	288,900		2,131.26
Beaton Adam Jr	Carthage 226001	35,800	Town Wide	288,900		1,010.92
Beaton Regina L	Lot 3	288,900	FP302 Champion FPD No 1	288,900	TO	229.13
11011 Lincoln Ave	ACRES 1.00		SD302 Champion Sew Dist 2	400.00	MT	400.00
Hagerstown, MD 21740	EAST-1063360 NRTH-1452300		Installment Fee			113.14
	DEED BOOK 2010 PG-10005					
	FULL MARKET VALUE	288,900				
TOTAL TAX ---						3,771.31**
	DATE #1	01/31/20	DATE #2	03/31/20	DATE #3	05/29/20
	AMT DUE	1,370.25	AMT DUE	1,257.10	AMT DUE	1,257.10
***** 85.08-1-21.9 *****						
21750	Farney Pit Rd					BILL301404
85.08-1-21.9	210 1 Family Res		County Outside	261,400		1,928.38
Wolfe Joseph A	Carthage 226001	35,800	Town Wide	261,400		914.69
Wolfe Jennifer M	Lot 4	261,400	FP302 Champion FPD No 1	261,400	TO	207.32
21750 Farney Pit Rd	ACRES 1.00 BANK 810		SD302 Champion Sew Dist 2	400.00	MT	400.00
Carthage, NY 13619	EAST-1063240 NRTH-1452450		Installment Fee			103.51
	DEED BOOK 2018 PG-8307					
	FULL MARKET VALUE	261,400				
TOTAL TAX ---						3,450.39**
	DATE #1	01/31/20	DATE #2	03/31/20	DATE #3	05/29/20
	AMT DUE	1,253.64	AMT DUE	1,150.13	AMT DUE	1,150.13
***** 85.08-1-22 *****						
85.08-1-22	Rock Ln					BILL301405
Steele William A	310 Res Vac		County Outside	400		2.95
24528 Co Rte 47	Carthage 226001	400	Town Wide	400		1.40
Carthage, NY 13619	30' ROW	400	FP302 Champion FPD No 1	400	TO	.32
	FRNT 30.00 DPTH 411.00		Installment Fee			.14
	EAST-1060870 NRTH-1452410					
	FULL MARKET VALUE	400				
TOTAL TAX ---						4.67**
	DATE #1	01/31/20	DATE #2	03/31/20	DATE #3	05/29/20
	AMT DUE	1.71	AMT DUE	1.55	AMT DUE	1.55
***** 85.08-1-23 *****						
21867	Rock Ln					BILL301406
85.08-1-23	210 1 Family Res		VET DIS CT 41141	40,000	20,000	
Mulvaney Scott P	Carthage 226001	17,300	VET WAR CT 41121	12,000	6,000	
Church-Mulvaney Kristin	ACRES 1.33 BANK 810	135,800	County Outside	83,800		618.20
21867 Rock Ln	EAST-1061075 NRTH-1453470		Town Wide	109,800		384.21
Carthage, NY 13619	DEED BOOK 2016 PG-8832		School Relevy			914.82
	FULL MARKET VALUE	135,800	FD301 Great Bend Fire Dist	135,800	TO	239.78
			FP302 Champion FPD No 1	135,800	TO	107.70
			Installment Fee			67.94
TOTAL TAX ---						2,264.71**
	DATE #1	01/31/20	DATE #2	03/31/20	DATE #3	05/29/20
	AMT DUE	822.85	AMT DUE	754.90	AMT DUE	754.90

STATE OF NEW YORK
COUNTY - Jefferson
TOWN - Champion
SWIS - 223089

2020 TOWN TAX ROLL
TAXABLE SECTION OF THE ROLL - 1
TAX MAP NUMBER SEQUENCE
UNIFORM PERCENT OF VALUE IS 100.00

PAGE 381
VALUATION DATE-JUL 01, 2018
TAXABLE STATUS DATE-MAR 01, 2019

TAX MAP PARCEL NUMBER	PROPERTY LOCATION & CLASS	ASSESSMENT	EXEMPTION CODE	COUNTY	TOWN	TAX AMOUNT
CURRENT OWNERS NAME	SCHOOL DISTRICT	LAND	TAX DESCRIPTION			
CURRENT OWNERS ADDRESS	PARCEL SIZE/GRID COORD	TOTAL	SPECIAL DISTRICTS			
***** 85.08-1-24 *****						
85.08-1-24	Sayre Rd 210 1 Family Res		County Outside	85.08-1-24		BILL301407 905.91
Roan Carol M	Carthage 226001	36,300	Town Wide			429.70
Martin Dana	ACRES 6.14	122,800	FP302 Champion FPD No 1			97.39
498 Foster Hollow Rd	EAST-1060700 NRTH-1452130		Installment Fee			42.99
Stephens City, VA 22655	DEED BOOK 2016 PG-18319					
	FULL MARKET VALUE	122,800				
PRIOR OWNER ON 3/01/2019 Bowen Carol M						
TOTAL TAX --- 1,433.00**						
	DATE #1 01/31/20	DATE #2 03/31/20	DATE #3 05/29/20			
	AMT DUE 520.67	AMT DUE 477.66	AMT DUE 477.66			
***** 85.08-1-25 *****						
85.08-1-25	35540 Sayre Rd 210 1 Family Res		County Outside	85.08-1-25		BILL301408 905.18
Sayre Douglas G	Carthage 226001	32,400	Town Wide			429.35
Sayre Judy Lynn	ACRES 1.95	122,700	School Relevy			262.18
35540 Sayre Rd	EAST-1061300 NRTH-1452055		FP302 Champion FPD No 1			97.31
Carthage, NY 13619	DEED BOOK 2016 PG-18319		Installment Fee			50.82
	FULL MARKET VALUE	122,700				
TOTAL TAX --- 1,694.02**						
	DATE #1 01/31/20	DATE #2 03/31/20	DATE #3 05/29/20			
	AMT DUE 615.50	AMT DUE 564.67	AMT DUE 564.67			
***** 85.12-1-1.1 *****						
85.12-1-1.1	35844 Sayre Rd 210 1 Family Res		VET COM CT 41131	85.12-1-1.1		BILL301409 1,477.64
Hall Altovise D	Carthage 226001	32,200	VET DIS CT 41141			805.87
35844 Sayre Rd	Lot A	260,300	County Outside			206.45
Carthage, NY 13619	ACRES 1.35 BANK 822		Town Wide			74.70
	EAST-1063628 NRTH-1450832		FP302 Champion FPD No 1			
	DEED BOOK 2013 PG-1876		Installment Fee			
	FULL MARKET VALUE	260,300				
TOTAL TAX --- 2,489.96**						
	DATE #1 01/31/20	DATE #2 03/31/20	DATE #3 05/29/20			
	AMT DUE 904.70	AMT DUE 829.98	AMT DUE 829.98			
***** 85.12-1-1.2 *****						
85.12-1-1.2	35848 Sayre Rd 210 1 Family Res		County Outside	85.12-1-1.2		BILL301410 1,248.21
Widrick Joel L	Carthage 226001	41,300	Town Wide			592.07
10809 NYS Rte 26	ACRES 5.90	169,200	FP302 Champion FPD No 1			134.19
Carthage, NY 13619	EAST-1063337 NRTH-1450673		Installment Fee			59.23
	DEED BOOK 2015 PG-14536					
	FULL MARKET VALUE	169,200				
TOTAL TAX --- 1,974.47**						
	DATE #1 01/31/20	DATE #2 03/31/20	DATE #3 05/29/20			
	AMT DUE 717.40	AMT DUE 658.15	AMT DUE 658.15			

STATE OF NEW YORK
COUNTY - Jefferson
TOWN - Champion
SWIS - 223089

2 0 2 0 T O W N T A X R O L L
T A X A B L E SECTION OF THE ROLL - 1
TAX MAP NUMBER SEQUENCE
UNIFORM PERCENT OF VALUE IS 100.00

PAGE 382
VALUATION DATE-JUL 01, 2018
TAXABLE STATUS DATE-MAR 01, 2019

TAX MAP PARCEL NUMBER	PROPERTY LOCATION & CLASS	ASSESSMENT	EXEMPTION CODE	COUNTY	TOWN	TAX AMOUNT
CURRENT OWNERS NAME	SCHOOL DISTRICT	LAND	TAX DESCRIPTION			
CURRENT OWNERS ADDRESS	PARCEL SIZE/GRID COORD	TOTAL	SPECIAL DISTRICTS			
***** 85.12-1-1.3 *****						
85.12-1-1.3	Sayre Rd 311 Res vac land		County Outside	85.12-1-1.3		BILL301411 149.76
Barker Trustee Walter	Carthage 226001	20,300	Town Wide			71.03
Barker Trustee Rose	ACRES 6.94	20,300	FP302 Champion FPD No 1			16.10
attn: Nicolas Barker	EAST-1062777 NRTH-1450447		Installment Fee			7.11
9 Pearl St	FULL MARKET VALUE	20,300				
Philadelphia, NY 13673						
TOTAL TAX ---						236.89**
	DATE #1	01/31/20	DATE #2	03/31/20	DATE #3	05/29/20
	AMT DUE	86.08	AMT DUE	78.96	AMT DUE	78.96
***** 85.12-1-1.4 *****						
85.12-1-1.4	Sayre Rd 311 Res vac land		County Outside	85.12-1-1.4		BILL301412 120.25
Barker Living Trust Trste Walt	Carthage 226001	16,300	Town Wide			57.04
Barker Living Trust Trste Rose	Lot B	16,300	FP302 Champion FPD No 1			12.93
attn: Nicholas Barker	FRNT 150.00 DPTH 264.00		Installment Fee			5.71
9 Pearl St	EAST-1063585 NRTH-1450759					
Philadelphia, NY 13673	FULL MARKET VALUE	16,300				
TOTAL TAX ---						190.22**
	DATE #1	01/31/20	DATE #2	03/31/20	DATE #3	05/29/20
	AMT DUE	69.13	AMT DUE	63.40	AMT DUE	63.40
***** 85.12-1-2.1 *****						
85.12-1-2.1	35860 Sayre Rd 270 Mfg housing		County Outside	85.12-1-2.1		BILL301413 561.40
Roggie Loren	Carthage 226001	53,600	Town Wide			266.29
36400 NYS Rte 26	ACRES 40.10	76,100	FP302 Champion FPD No 1			60.36
Carthage, NY 13619	EAST-1062592 NRTH-1449949		Installment Fee			26.64
	DEED BOOK 1878 PG-088					
	FULL MARKET VALUE	76,100				
TOTAL TAX ---						888.05**
	DATE #1	01/31/20	DATE #2	03/31/20	DATE #3	05/29/20
	AMT DUE	322.67	AMT DUE	296.01	AMT DUE	296.01
***** 85.12-1-2.2 *****						
85.12-1-2.2	35864 Sayre Rd 210 1 Family Res		County Outside	85.12-1-2.2		BILL301414 991.49
Capone Samuel T	Carthage 226001	22,500	Town Wide			470.29
McGill Angela B	FRNT 104.00 DPTH 397.00	134,400	FP302 Champion FPD No 1			106.59
35864 Sayre Rd	EAST-1063647 NRTH-1449922		Installment Fee			47.05
Carthage, NY 13619	DEED BOOK 2015 PG-15102					
	FULL MARKET VALUE	134,400				
TOTAL TAX ---						1,568.37**
	DATE #1	01/31/20	DATE #2	03/31/20	DATE #3	05/29/20
	AMT DUE	569.84	AMT DUE	522.79	AMT DUE	522.79

TAX MAP PARCEL NUMBER	PROPERTY LOCATION & CLASS	ASSESSMENT	EXEMPTION CODE	COUNTY	TOWN	TAX AMOUNT
CURRENT OWNERS NAME	SCHOOL DISTRICT	LAND	TAX DESCRIPTION	TAXABLE VALUE		
CURRENT OWNERS ADDRESS	PARCEL SIZE/GRID COORD	TOTAL	SPECIAL DISTRICTS			
***** 85.12-1-3 *****						
35870 Sayre Rd						BILL301415
85.12-1-3	210 1 Family Res		County Outside	95,300		703.04
Mehaffy Amber L	Carthage 226001	39,500	Town Wide	95,300		333.47
35870 Sayre Rd	ACRES 4.59 BANK 810	95,300	FP302 Champion FPD No 1	95,300	TO	75.58
Carthage, NY 13619	EAST-1063532 NRTH-1449682		Installment Fee			33.36
	DEED BOOK 2008 PG-18962					
	FULL MARKET VALUE	95,300				
TOTAL TAX ---						1,112.09**
	DATE #1	01/31/20	DATE #2	03/31/20	DATE #3	05/29/20
	AMT DUE	404.07	AMT DUE	370.69	AMT DUE	370.69
***** 85.12-1-4.1 *****						
35851 NYS Rte 126						BILL301416
85.12-1-4.1	210 1 Family Res		County Outside	92,300		680.91
Sixberry Clyde Rita	Carthage 226001	28,900	Town Wide	92,300		322.98
35851 Nys Rte 126	ACRES 5.80	92,300	FP302 Champion FPD No 1	92,300	TO	73.20
Carthage, NY 13619	EAST-1063504 NRTH-1449267		Installment Fee			32.31
	FULL MARKET VALUE	92,300				
TOTAL TAX ---						1,077.09**
	DATE #1	01/31/20	DATE #2	03/31/20	DATE #3	05/29/20
	AMT DUE	391.34	AMT DUE	359.03	AMT DUE	359.03
***** 85.12-1-4.2 *****						
35888 Sayre Rd						BILL301417
85.12-1-4.2	210 1 Family Res		County Outside	103,800		765.75
Dufner Cody R	Carthage 226001	32,000	Town Wide	103,800		363.22
Dufner Olivia M	ACRES 1.28 BANK 810	103,800	FP302 Champion FPD No 1	103,800	TO	82.32
6480 West Rd	EAST-1063775 NRTH-1449588		Installment Fee			36.34
Lowville, NY 13367	DEED BOOK 2017 PG-6051					
	FULL MARKET VALUE	103,800				
TOTAL TAX ---						1,211.29**
	DATE #1	01/31/20	DATE #2	03/31/20	DATE #3	05/29/20
	AMT DUE	440.11	AMT DUE	403.76	AMT DUE	403.76
***** 85.12-1-5 *****						
35900 Sayre Rd						BILL301418
85.12-1-5	210 1 Family Res		VET WAR CT 41121	12,000	6,000	
Ferguson Robert E	Carthage 226001	28,800	County Outside	93,500		689.76
Ferguson Jeanette	FRNT 160.00 DPTH 245.00	105,500	Town Wide	99,500		348.17
35900 Sayre Rd	EAST-1063906 NRTH-1449496		FP302 Champion FPD No 1	105,500	TO	83.67
Carthage, NY 13619	FULL MARKET VALUE	105,500	Installment Fee			33.65
TOTAL TAX ---						1,121.60**
	DATE #1	01/31/20	DATE #2	03/31/20	DATE #3	05/29/20
	AMT DUE	407.53	AMT DUE	373.86	AMT DUE	373.86

STATE OF NEW YORK
 COUNTY - Jefferson
 TOWN - Champion
 SWIS - 223089

2 0 2 0 T O W N T A X R O L L
 T A X A B L E SECTION OF THE ROLL - 1
 TAX MAP NUMBER SEQUENCE
 UNIFORM PERCENT OF VALUE IS 100.00

PAGE 384
 VALUATION DATE-JUL 01, 2018
 TAXABLE STATUS DATE-MAR 01, 2019

TAX MAP PARCEL NUMBER	PROPERTY LOCATION & CLASS	ASSESSMENT	EXEMPTION CODE	COUNTY	TOWN	TAX AMOUNT
CURRENT OWNERS NAME	SCHOOL DISTRICT	LAND	TAX DESCRIPTION			
CURRENT OWNERS ADDRESS	PARCEL SIZE/GRID COORD	TOTAL	SPECIAL DISTRICTS			
***** 85.12-1-6 *****						
35908 Sayre Rd				85.12-1-6		BILL301419
85.12-1-6	270 Mfg housing		County Outside			289.92
Hallenbeck Michael Allan	Carthage 226001	28,800	Town Wide			137.52
35908 Sayre Rd	FRNT 160.00 DPTH 245.00	39,300	FP302 Champion FPD No 1			31.17
Carthage, NY 13619	EAST-1063970 NRTH-1449348		Installment Fee			13.76
	DEED BOOK 1418 PG-251					
	FULL MARKET VALUE	39,300				
TOTAL TAX ---						458.61**
	DATE #1	01/31/20	DATE #2	03/31/20	DATE #3	05/29/20
	AMT DUE	166.63	AMT DUE	152.87	AMT DUE	152.87
***** 85.12-1-7 *****						
35920 Sayre Rd				85.12-1-7		BILL301420
85.12-1-7	210 1 Family Res		VET DIS CT 41141			
Hammond Thomas R	Carthage 226001	23,200	VET COM CT 41131			
Hammond Abigail L	FRNT 112.00 DPTH 246.00	180,800	County Outside			891.16
35920 Sayre Rd	BANK 810		Town Wide			527.68
Carthage, NY 13619	EAST-1064023 NRTH-1449221		FP302 Champion FPD No 1			143.39
	DEED BOOK 2010 PG-5276		Installment Fee			46.87
	FULL MARKET VALUE	180,800				
TOTAL TAX ---						1,562.23**
	DATE #1	01/31/20	DATE #2	03/31/20	DATE #3	05/29/20
	AMT DUE	567.62	AMT DUE	520.74	AMT DUE	520.74
***** 85.12-1-8 *****						
35861 NYS Rte 126				85.12-1-8		BILL301421
85.12-1-8	270 Mfg housing		County Outside			221.31
Brown Beverly Baxter	Carthage 226001	25,400	Town Wide			104.98
35861 NYS Rte 126	FRNT 204.00 DPTH 191.00	30,000	FP302 Champion FPD No 1			23.79
Carthage, NY 13619	EAST-1063804 NRTH-1449173		Installment Fee			10.50
	DEED BOOK 2012 PG-560					
	FULL MARKET VALUE	30,000				
TOTAL TAX ---						350.08**
	DATE #1	01/31/20	DATE #2	03/31/20	DATE #3	05/29/20
	AMT DUE	127.20	AMT DUE	116.69	AMT DUE	116.69
***** 85.12-1-9 *****						
35795 NYS Rte 126				85.12-1-9		BILL301422
85.12-1-9	210 1 Family Res		County Outside			619.68
Persha Jeffrey S	Carthage 226001	10,800	Town Wide			293.93
35795 NYS Rte 126	FRNT 83.00 DPTH 70.00	84,000	FP302 Champion FPD No 1			66.62
Carthage, NY 13619	EAST-1063422 NRTH-1448931		Installment Fee			29.41
	DEED BOOK 2016 PG-17093					
	FULL MARKET VALUE	84,000				
TOTAL TAX ---						980.23**
	DATE #1	01/31/20	DATE #2	03/31/20	DATE #3	05/29/20
	AMT DUE	356.16	AMT DUE	326.74	AMT DUE	326.74

STATE OF NEW YORK
COUNTY - Jefferson
TOWN - Champion
SWIS - 223089

2 0 2 0 T O W N T A X R O L L
T A X A B L E SECTION OF THE ROLL - 1
TAX MAP NUMBER SEQUENCE
UNIFORM PERCENT OF VALUE IS 100.00

PAGE 385
VALUATION DATE-JUL 01, 2018
TAXABLE STATUS DATE-MAR 01, 2019

TAX MAP PARCEL NUMBER	PROPERTY LOCATION & CLASS	ASSESSMENT	EXEMPTION CODE	COUNTY	TOWN	TAX AMOUNT
CURRENT OWNERS NAME	SCHOOL DISTRICT	LAND	TAX DESCRIPTION	TAXABLE VALUE		
CURRENT OWNERS ADDRESS	PARCEL SIZE/GRID COORD	TOTAL	SPECIAL DISTRICTS			
***** 85.12-1-10 *****						
35783/785	NYS Rte 126					BILL301423
85.12-1-10	210 1 Family Res		County Outside	73,100		539.27
Rice Theodore	Carthage 226001	18,700	Town Wide	73,100		255.79
Rice Thelma	FRNT 165.00 DPTH 82.00	73,100	FP302 Champion FPD No 1	73,100	TO	57.98
35785 NYS Rte 126	EAST-1063313 NRTH-1448868		Installment Fee			25.59
Carthage, NY 13619	FULL MARKET VALUE	73,100				
TOTAL TAX ---						853.04**
	DATE #1	01/31/20	DATE #2	03/31/20	DATE #3	05/29/20
	AMT DUE	309.95	AMT DUE	284.34	AMT DUE	284.34
***** 85.12-1-11 *****						
	NYS Rte 126					BILL301424
85.12-1-11	314 Rural vac<10		County Outside	6,000		44.26
Rice Theodore A	Carthage 226001	6,000	Town Wide	6,000		21.00
Rice Thelma M	ACRES 3.00	6,000	FP302 Champion FPD No 1	6,000	TO	4.76
35785 NYS Rte 126	EAST-1063182 NRTH-1449003		Installment Fee			2.10
Carthage, NY 13619	FULL MARKET VALUE	6,000				
TOTAL TAX ---						70.02**
	DATE #1	01/31/20	DATE #2	03/31/20	DATE #3	05/29/20
	AMT DUE	25.44	AMT DUE	23.34	AMT DUE	23.34
***** 85.12-1-12.2 *****						
35426	NYS Rte 126					BILL301425
85.12-1-12.2	484 1 use sm bld		County Outside	139,500		1,029.11
Carthage Partners LLC	Carthage 226001	40,800	Town Wide	139,500		488.14
1131 Commercial Park Dr	ACRES 3.00	139,500	FP302 Champion FPD No 1	139,500	TO	110.64
Watertown, NY 13601	EAST-1062487 NRTH-1448072		Installment Fee			48.84
	DEED BOOK 2005 PG-13061					
	FULL MARKET VALUE	139,500				
TOTAL TAX ---						1,627.89**
	DATE #1	01/31/20	DATE #2	03/31/20	DATE #3	05/29/20
	AMT DUE	591.47	AMT DUE	542.63	AMT DUE	542.63
***** 85.12-1-12.3 *****						
35345	NYS Rte 126					BILL301426
85.12-1-12.3	210 1 Family Res		VET COM CT 41131	20,000	10,000	
Constable John P	Carthage 226001	57,700	VET DIS CT 41141	40,000	20,000	
Constable Patricia B	ACRES 44.00	348,000	County Outside	288,000		2,124.62
35345 NYS Rte 126	EAST-1061840 NRTH-1448060		Town Wide	318,000		1,112.75
Carthage, NY 13619	DEED BOOK 2008 PG-12638		FP302 Champion FPD No 1	348,000	TO	276.00
	FULL MARKET VALUE	348,000	Installment Fee			105.40
TOTAL TAX ---						3,513.37**
	DATE #1	01/31/20	DATE #2	03/31/20	DATE #3	05/29/20
	AMT DUE	1,276.53	AMT DUE	1,171.12	AMT DUE	1,171.12

STATE OF NEW YORK
COUNTY - Jefferson
TOWN - Champion
SWIS - 223089

2020 TOWN TAX ROLL
TAXABLE SECTION OF THE ROLL - 1
TAX MAP NUMBER SEQUENCE
UNIFORM PERCENT OF VALUE IS 100.00

PAGE 386
VALUATION DATE-JUL 01, 2018
TAXABLE STATUS DATE-MAR 01, 2019

TAX MAP PARCEL NUMBER	PROPERTY LOCATION & CLASS	ASSESSMENT	EXEMPTION CODE	COUNTY	TOWN		
CURRENT OWNERS NAME	SCHOOL DISTRICT	LAND	TAX DESCRIPTION	TAXABLE VALUE	TAX AMOUNT		
CURRENT OWNERS ADDRESS	PARCEL SIZE/GRID COORD	TOTAL	SPECIAL DISTRICTS				
***** 85.12-1-16 *****							
85.12-1-16	NYS Rte 126				BILL301427		
Freeman William Roland Jr	311 Res vac land		County Outside	1,300	9.59		
301 Old Whitfield St	Carthage 226001	1,300	Town Wide	1,300	4.55		
Guilford, CT 06437	ACRES 1.35	1,300	FP302 Champion FPD No 1	1,300 TO	1.03		
	EAST-1062873 NRTH-1448394		Installment Fee		.46		
	DEED BOOK 2018 PG-14228						
PRIOR OWNER ON 3/01/2019	FULL MARKET VALUE	1,300					
Freeman William Roland Jr							
				TOTAL TAX ---	15.17**		
		DATE #1	01/31/20	DATE #2	03/31/20	DATE #3	05/29/20
		AMT DUE	5.53	AMT DUE	5.05	AMT DUE	5.05
***** 85.12-1-17.2 *****							
85.12-1-17.2	NYS Rte 126				BILL301428		
Lundy Dev & Property Mgmt LLC	440 Warehouse		County Outside	226,200	1,668.71		
c/o Michael Lundy	Carthage 226001	38,700	Town Wide	226,200	791.52		
35794 NYS Rte 126	EAST-1063310 NRTH-1448420	226,200	School Relevy		1,943.11		
Carthage, NY 13619	FULL MARKET VALUE	226,200	FP302 Champion FPD No 1	226,200 TO	179.40		
			Installment Fee		137.48		
				TOTAL TAX ---	4,582.74**		
		DATE #1	01/31/20	DATE #2	03/31/20	DATE #3	05/29/20
		AMT DUE	1,665.06	AMT DUE	1,527.58	AMT DUE	1,527.58
***** 85.12-1-18 *****							
85.12-1-18	35916 NYS Rte 126				BILL301429		
Runge Anna M	210 1 Family Res		County Outside	105,300	776.81		
35916 NYS Rte 126	Carthage 226001	26,400	Town Wide	105,300	368.47		
Carthage, NY 13619	FRNT 150.00 DPTH 205.00	105,300	FP302 Champion FPD No 1	105,300 TO	83.51		
	EAST-1064070 NRTH-1448954		Installment Fee		36.86		
	DEED BOOK 2013 PG-10657						
	FULL MARKET VALUE	105,300					
				TOTAL TAX ---	1,228.79**		
		DATE #1	01/31/20	DATE #2	03/31/20	DATE #3	05/29/20
		AMT DUE	446.47	AMT DUE	409.59	AMT DUE	409.59
***** 85.12-1-19 *****							
85.12-1-19	35946 NYS Rte 126				BILL301430		
Gibeau Daniel R	210 1 Family Res		County Outside	255,600	1,885.60		
Gibeau Elaine M	Carthage 226001	32,500	Town Wide	255,600	894.40		
35946 NYS Rte 126	ACRES 2.01	255,600	FP302 Champion FPD No 1	255,600 TO	202.72		
Carthage, NY 13619	EAST-1064385 NRTH-1449006		Installment Fee		89.48		
	FULL MARKET VALUE	255,600					
				TOTAL TAX ---	2,982.72**		
		DATE #1	01/31/20	DATE #2	03/31/20	DATE #3	05/29/20
		AMT DUE	1,083.72	AMT DUE	994.24	AMT DUE	994.24

TAX MAP PARCEL NUMBER	PROPERTY LOCATION & CLASS	ASSESSMENT	EXEMPTION CODE	COUNTY	TOWN	TAX AMOUNT	
CURRENT OWNERS NAME	SCHOOL DISTRICT	LAND	TAX DESCRIPTION	TAXABLE VALUE			
CURRENT OWNERS ADDRESS	PARCEL SIZE/GRID COORD	TOTAL	SPECIAL DISTRICTS				
***** 85.12-1-20 *****							
35917 Sayre Rd	210 1 Family Res		VET DIS CT 41141	36,030	20,000	BILL301431	
85.12-1-20	Carthage 226001	31,300	VET WAR CT 41121	12,000	6,000		
Williams David M	ACRES 1.05	120,100	County Outside	72,070		531.67	
Williams Jill M	EAST-1064229 NRTH-1449436		Town Wide	94,100		329.28	
35917 Sayre Rd	FULL MARKET VALUE	120,100	FP302 Champion FPD No 1	120,100	TO	95.25	
Carthage, NY 13619			Installment Fee			28.69	
TOTAL TAX ---						956.20**	
		DATE #1	01/31/20	DATE #2	03/31/20	DATE #3	05/29/20
		AMT DUE	347.43	AMT DUE	318.73	AMT DUE	318.73
***** 85.12-1-21 *****							
35901 Sayre Rd	210 1 Family Res		County Outside	265,500		BILL301432	
85.12-1-21	Carthage 226001	29,400	Town Wide	265,500		1,958.63	
Roggie Wilbur	FRNT 200.00 DPTH 175.00	265,500	FP302 Champion FPD No 1	265,500	TO	929.04	
Roggie Mary Ellen	EAST-1064121 NRTH-1449650		Installment Fee			210.57	
35901 Sayre Rd	FULL MARKET VALUE	265,500				92.95	
Carthage, NY 13619							
TOTAL TAX ---						3,098.24**	
		DATE #1	01/31/20	DATE #2	03/31/20	DATE #3	05/29/20
		AMT DUE	1,125.71	AMT DUE	1,032.74	AMT DUE	1,032.74
***** 85.12-1-22 *****							
35975/977 NYS Rte 126	280 Res Multiple	60 PCT OF VALUE USED FOR EXEMPTION PURPOSES	VET COM C 41132	20,000	0	BILL301433	
85.12-1-22	Carthage 226001	42,100	VET COM T 41133	0	10,000		
Rushman Robert G	ACRES 2.00	162,000	County Outside	142,000		1,047.55	
Patricia A	EAST-1064426 NRTH-1449501		Town Wide	152,000		531.88	
PO Box 23	FULL MARKET VALUE	162,000	FP302 Champion FPD No 1	162,000	TO	128.48	
Carthage, NY 13619			Installment Fee			51.24	
TOTAL TAX ---						1,707.91**	
		DATE #1	01/31/20	DATE #2	03/31/20	DATE #3	05/29/20
		AMT DUE	620.55	AMT DUE	569.30	AMT DUE	569.30
***** 85.12-1-23 *****							
36023 NYS Rte 126	210 1 Family Res		County Outside	119,900		BILL301434	
85.12-1-23	Carthage 226001	36,800	Town Wide	119,900		884.52	
Doner Peter F	ACRES 3.10	119,900	School Relevy			419.55	
Doner Gail A	EAST-1064774 NRTH-1449653		FP302 Champion FPD No 1	119,900	TO	254.33	
36023 NYS Rte 126	DEED BOOK 1609 PG-9		Installment Fee			95.09	
Carthage, NY 13619	FULL MARKET VALUE	119,900				49.60	
TOTAL TAX ---						1,653.49**	
		DATE #1	01/31/20	DATE #2	03/31/20	DATE #3	05/29/20
		AMT DUE	600.77	AMT DUE	551.16	AMT DUE	551.16

STATE OF NEW YORK
 COUNTY - Jefferson
 TOWN - Champion
 SWIS - 223089

2 0 2 0 T O W N T A X R O L L
 T A X A B L E SECTION OF THE ROLL - 1
 TAX MAP NUMBER SEQUENCE
 UNIFORM PERCENT OF VALUE IS 100.00

PAGE 388
 VALUATION DATE-JUL 01, 2018
 TAXABLE STATUS DATE-MAR 01, 2019

TAX MAP PARCEL NUMBER	PROPERTY LOCATION & CLASS	ASSESSMENT	EXEMPTION CODE	COUNTY	TOWN	TAX AMOUNT
CURRENT OWNERS NAME	SCHOOL DISTRICT	LAND	TAX DESCRIPTION			
CURRENT OWNERS ADDRESS	PARCEL SIZE/GRID COORD	TOTAL	SPECIAL DISTRICTS			
85.12-1-24	36181 NYS Rte 126			85.12-1-24		BILL301435
Peck Stephen G	240 Rural res		County Outside			1,106.57
36181 NYS Rte 126	Carthage 226001	38,200	Town Wide			524.88
Carthage, NY 13619	ACRES 13.20	150,000	FP302 Champion FPD No 1		TO	118.97
	EAST-1065344 NRTH-1450093		Installment Fee			52.51
	DEED BOOK 928 PG-01138					
	FULL MARKET VALUE	150,000				
TOTAL TAX ---						1,750.42**
	DATE #1	01/31/20	DATE #2	03/31/20	DATE #3	05/29/20
	AMT DUE	635.99	AMT DUE	583.47	AMT DUE	583.47
85.12-2-1	35119 Conroy Dr			85.12-2-1		BILL301436
Watson Brian A	210 1 Family Res		County Outside			1,227.56
Watson Carlie E	Carthage 226001	37,600	Town Wide			582.27
35119 Conroy Dr	Champion Hill Sub	166,400	FP302 Champion FPD No 1		TO	131.97
Carthage, NY 13619	#11 & 11A		Installment Fee			58.25
	FRNT 240.00 DPTH 190.00					
	BANK 810					
	EAST-1060494 NRTH-1447235					
	DEED BOOK 2017 PG-14271					
	FULL MARKET VALUE	166,400				
TOTAL TAX ---						1,941.80**
	DATE #1	01/31/20	DATE #2	03/31/20	DATE #3	05/29/20
	AMT DUE	705.53	AMT DUE	647.26	AMT DUE	647.26
85.12-2-2	35122 Conroy Dr			85.12-2-2		BILL301437
Verzera Trisha M	210 1 Family Res		County Outside			1,254.85
Smtih Sara L	Carthage 226001	28,200	Town Wide			595.22
c/o Philip C & Carla Smith	Champion Hill 1	170,100	FP302 Champion FPD No 1		TO	134.91
35122 Conroy Dr	Smith Philip C & Carla-LF		Installment Fee			59.55
Carthage, NY 13619	ACRES 0.61					
	EAST-1060709 NRTH-1447337					
	DEED BOOK 2014 PG-11959					
	FULL MARKET VALUE	170,100				
TOTAL TAX ---						1,984.98**
	DATE #1	01/31/20	DATE #2	03/31/20	DATE #3	05/29/20
	AMT DUE	721.21	AMT DUE	661.66	AMT DUE	661.66
85.12-2-3	35138 Conroy Dr			85.12-2-3		BILL301438
McKinnon Benjamin N	210 1 Family Res		County Outside			1,057.88
35138 Conroy Dr	Carthage 226001	28,000	Town Wide			501.79
Carthage, NY 13619	Champion Hill Sub #2	143,400	FP302 Champion FPD No 1		TO	113.73
	FRNT 125.00 DPTH 200.00		Installment Fee			50.20
	BANK 810					
	EAST-1060823 NRTH-1447409					
	DEED BOOK 2008 PG-16750					
	FULL MARKET VALUE	143,400				
TOTAL TAX ---						1,673.40**
	DATE #1	01/31/20	DATE #2	03/31/20	DATE #3	05/29/20
	AMT DUE	608.00	AMT DUE	557.80	AMT DUE	557.80

STATE OF NEW YORK
 COUNTY - Jefferson
 TOWN - Champion
 SWIS - 223089

2020 TOWN TAX ROLL
 TAXABLE SECTION OF THE ROLL - 1
 TAX MAP NUMBER SEQUENCE
 UNIFORM PERCENT OF VALUE IS 100.00

PAGE 389
 VALUATION DATE-JUL 01, 2018
 TAXABLE STATUS DATE-MAR 01, 2019

TAX MAP PARCEL NUMBER	PROPERTY LOCATION & CLASS	ASSESSMENT	EXEMPTION CODE	COUNTY	TOWN	TAX AMOUNT
CURRENT OWNERS NAME	SCHOOL DISTRICT	LAND	TAX DESCRIPTION			
CURRENT OWNERS ADDRESS	PARCEL SIZE/GRID COORD	TOTAL	SPECIAL DISTRICTS			
85.12-2-4	35168 Conroy Dr			85.12-2-4		BILL301439
Stenoski Scott	210 1 Family Res		VET COM CT 41131			20,000
35168 Conroy Dr	Carthage 226001	35,200	VET DIS CT 41141			10,000
Carthage, NY 13619	Champion Hill Sub Lot	147,300	County Outside			87,300
	3 & P/o 4		Town Wide			117,300
	FRNT 200.00 DPTH 200.00		FP302 Champion FPD No 1			147,300 TO
	BANK 810		Installment Fee			116.82
	EAST-1060966 NRTH-1447487					35.14
	DEED BOOK 2016 PG-5844					
	FULL MARKET VALUE	147,300				
			TOTAL TAX ---			1,171.30**
			DATE #1 01/31/20	DATE #2 03/31/20	DATE #3 05/29/20	
			AMT DUE 425.58	AMT DUE 390.43	AMT DUE 390.43	
85.12-2-5.1	35206 Conroy Dr			85.12-2-5.1		BILL301440
McAvoy Holly A	210 1 Family Res		County Outside			172,900
35206 Conroy Dr	Carthage 226001	36,400	Town Wide			172,900
Carthage, NY 13619	Champion Hill Sub Lot p/o	172,900	FP302 Champion FPD No 1			172,900 TO
	5 & P/o 4		Installment Fee			137.13
	ACRES 1.19					60.53
	EAST-1061170 NRTH-1447600					
	DEED BOOK 2014 PG-16013					
	FULL MARKET VALUE	172,900				
			TOTAL TAX ---			2,017.65**
			DATE #1 01/31/20	DATE #2 03/31/20	DATE #3 05/29/20	
			AMT DUE 733.08	AMT DUE 672.55	AMT DUE 672.55	
85.12-2-5.2	35224 Conroy Dr			85.12-2-5.2		BILL301441
Oatman Jonathan W	210 1 Family Res		County Outside			269,200
Oatman Heather A	Carthage 226001	35,200	Town Wide			269,200
35206 Conroy Dr	p/o lot 5 Champion Hill S	269,200	FP302 Champion FPD No 1			269,200 TO
Carthage, NY 13619	ACRES 0.96		Installment Fee			213.50
	EAST-1061370 NRTH-1447715					94.24
	DEED BOOK 2015 PG-1419					
	FULL MARKET VALUE	269,200				
			TOTAL TAX ---			3,141.42**
			DATE #1 01/31/20	DATE #2 03/31/20	DATE #3 05/29/20	
			AMT DUE 1,141.38	AMT DUE 1,047.14	AMT DUE 1,047.14	
85.12-2-7	35249 Conroy Dr			85.12-2-7		BILL301442
Richards Charles A	210 1 Family Res		County Outside			195,300
Richards Jennifer A	Carthage 226001	36,600	Town Wide			195,300
35249 Conroy Dr	Cham Hill 10 & 10A	195,300	FP302 Champion FPD No 1			195,300 TO
Carthage, NY 13619	ACRES 1.26 BANK 100		Installment Fee			154.89
	EAST-1061398 NRTH-1448002					68.37
	DEED BOOK 2003 PG-12226					
	FULL MARKET VALUE	195,300				
			TOTAL TAX ---			2,279.05**
			DATE #1 01/31/20	DATE #2 03/31/20	DATE #3 05/29/20	
			AMT DUE 828.06	AMT DUE 759.68	AMT DUE 759.68	

STATE OF NEW YORK
COUNTY - Jefferson
TOWN - Champion
SWIS - 223089

2020 TOWN TAX ROLL
TAXABLE SECTION OF THE ROLL - 1
TAX MAP NUMBER SEQUENCE
UNIFORM PERCENT OF VALUE IS 100.00

PAGE 390
VALUATION DATE-JUL 01, 2018
TAXABLE STATUS DATE-MAR 01, 2019

TAX MAP PARCEL NUMBER	PROPERTY LOCATION & CLASS	ASSESSMENT	EXEMPTION CODE	COUNTY	TOWN	TAX AMOUNT
CURRENT OWNERS NAME	SCHOOL DISTRICT	LAND	TAX DESCRIPTION			
CURRENT OWNERS ADDRESS	PARCEL SIZE/GRID COORD	TOTAL	SPECIAL DISTRICTS			
***** 85.12-2-8 *****						
35233	Conroy Dr					BILL301443
85.12-2-8	210 1 Family Res		County Outside	166,700		1,229.77
Gaebel Richard J	Carthage 226001	34,300	Town Wide	166,700		583.32
Gaebel Heather S	Champion Hill 9	166,700	FP302 Champion FPD No 1	166,700	TO	132.21
35233 Conroy Dr	FRNT 200.00 DPTH 182.00		Installment Fee			58.36
Carthage, NY 13619	EAST-1061179 NRTH-1447879					
	DEED BOOK 2009 PG-4793					
	FULL MARKET VALUE	166,700				
TOTAL TAX ---						1,945.30**
	DATE #1	01/31/20	DATE #2	03/31/20	DATE #3	05/29/20
	AMT DUE	706.80	AMT DUE	648.43	AMT DUE	648.43
***** 85.12-2-9 *****						
20791	Warner Dr					BILL301444
85.12-2-9	210 1 Family Res		VET COM CT 41131	20,000	10,000	
Velazquez Jose Vega- L	Carthage 226001	34,300	VET DIS CT 41141	40,000	20,000	
Vega Marisol Rosado	Lot 8 Champion Hill Sub	196,700	County Outside	136,700		1,008.46
20791 Warner Dr	FRNT 182.00 DPTH 200.00		Town Wide	166,700		583.32
Carthage, NY 13619	BANK 810		FP302 Champion FPD No 1	196,700	TO	156.00
	EAST-1060960 NRTH-1447759		Installment Fee			52.43
	DEED BOOK 2017 PG-12806					
	FULL MARKET VALUE	196,700				
TOTAL TAX ---						1,747.78**
	DATE #1	01/31/20	DATE #2	03/31/20	DATE #3	05/29/20
	AMT DUE	635.03	AMT DUE	582.59	AMT DUE	582.59
***** 85.12-2-10 *****						
35155	Conroy Dr					BILL301445
85.12-2-10	210 1 Family Res		County Outside	215,000		1,586.09
Weaver Martin S	Carthage 226001	34,300	Town Wide	215,000		752.33
Weaver Maureen S	Champ Hill Sub #7	215,000	FP302 Champion FPD No 1	215,000	TO	170.52
35155 Conroy Dr	FRNT 200.00 DPTH 182.00		Installment Fee			75.27
Carthage, NY 13619	BANK 100					
	EAST-1060786 NRTH-1447664					
	DEED BOOK 1091 PG-00186					
	FULL MARKET VALUE	215,000				
TOTAL TAX ---						2,508.94**
	DATE #1	01/31/20	DATE #2	03/31/20	DATE #3	05/29/20
	AMT DUE	911.59	AMT DUE	836.31	AMT DUE	836.31
***** 85.12-2-11 *****						
35121	Conroy Dr					BILL301446
85.12-2-11	210 1 Family Res		County Outside	190,300		1,403.87
Conteen Robert C	Carthage 226001	36,300	Town Wide	190,300		665.90
35121 Conroy Dr	Lot 6 - Champion Hill Sub	190,300	FP302 Champion FPD No 1	190,300	TO	150.93
Carthage, NY 13619	ACRES 1.00 BANK 810		UW990 Unpaid Water	171.00	MT	171.00
	EAST-1060561 NRTH-1447524		Installment Fee			71.75
	DEED BOOK 2016 PG-16048					
	FULL MARKET VALUE	190,300				
TOTAL TAX ---						2,391.70**
	DATE #1	01/31/20	DATE #2	03/31/20	DATE #3	05/29/20
	AMT DUE	868.99	AMT DUE	797.23	AMT DUE	797.23

STATE OF NEW YORK
COUNTY - Jefferson
TOWN - Champion
SWIS - 223089

2020 TOWN TAX ROLL
TAXABLE SECTION OF THE ROLL - 1
TAX MAP NUMBER SEQUENCE
UNIFORM PERCENT OF VALUE IS 100.00

PAGE 391
VALUATION DATE-JUL 01, 2018
TAXABLE STATUS DATE-MAR 01, 2019

TAX MAP PARCEL NUMBER	PROPERTY LOCATION & CLASS	ASSESSMENT	EXEMPTION CODE	COUNTY	TOWN	TAX AMOUNT
CURRENT OWNERS NAME	SCHOOL DISTRICT	LAND	TAX DESCRIPTION	TAXABLE VALUE		
CURRENT OWNERS ADDRESS	PARCEL SIZE/GRID COORD	TOTAL	SPECIAL DISTRICTS			
***** 85.12-2-12.1 *****						
35091	NYS Rte 126					BILL301447
85.12-2-12.1	210 1 Family Res		County Outside	253,000		1,866.42
Hewitt Thomas B	Carthage 226001	40,700	Town Wide	253,000		885.30
Hewitt Karen M	Champion Hill Sub	253,000	FP302 Champion FPD No 1	253,000	TO	200.66
8069 Crainmont Dr E	ACRES 2.75 BANK 810		Installment Fee			88.57
Glen Bernie, MD 21061-4906	EAST-1060280 NRTH-1447350					
	DEED BOOK 2011 PG-15606					
	FULL MARKET VALUE	253,000				
TOTAL TAX ---						2,952.38**
	DATE #1	01/31/20	DATE #2	03/31/20	DATE #3	05/29/20
	AMT DUE	1,072.71	AMT DUE	984.12	AMT DUE	984.12
***** 85.12-2-12.2 *****						
35032	Lewis Loop					BILL301448
85.12-2-12.2	210 1 Family Res		VET COM CT 41131	20,000	10,000	
Zapata Martin	Carthage 226001	39,000	VET DIS CT 41141	40,000	20,000	
Zapata Tracy A	Champion Heights Lots 64-	225,500	County Outside	165,500		1,220.92
35032 Lewis Loop	ACRES 2.08 BANK 810		Town Wide	195,500		684.09
Carthage, NY 13619	EAST-1060140 NRTH-1447550		FP302 Champion FPD No 1	225,500	TO	178.85
	DEED BOOK 2018 PG-10592		Installment Fee			62.52
	FULL MARKET VALUE	225,500				
TOTAL TAX ---						2,083.86**
	DATE #1	01/31/20	DATE #2	03/31/20	DATE #3	05/29/20
	AMT DUE	757.14	AMT DUE	694.62	AMT DUE	694.62
***** 85.12-2-12.3 *****						
35036	Lewis Loop					BILL301449
85.12-2-12.3	210 1 Family Res		County Outside	216,800		1,599.36
McGowan Kathleen J	Carthage 226001	28,100	Town Wide	216,800		758.63
35036 Lewis Loop	FRNT 125.00 DPTH 206.00	216,800	FP302 Champion FPD No 1	216,800	TO	171.95
Carthage, NY 13619	BANK 810		Installment Fee			75.90
	EAST-1060350 NRTH-1447620					
	DEED BOOK 2007 PG-13997					
	FULL MARKET VALUE	216,800				
TOTAL TAX ---						2,529.94**
	DATE #1	01/31/20	DATE #2	03/31/20	DATE #3	05/29/20
	AMT DUE	919.22	AMT DUE	843.31	AMT DUE	843.31
***** 85.12-2-13 *****						
20795	Hubbard Dr					BILL301450
85.12-2-13	210 1 Family Res		County Outside	237,200		1,749.86
Murphy Sarenia F	Carthage 226001	34,100	Town Wide	237,200		830.01
20795 Hubbard Dr	Champion Hill Sub Lot 28	237,200	FP302 Champion FPD No 1	237,200	TO	188.12
Carthage, NY 13619	FRNT 182.00 DPTH 202.00		Installment Fee			83.04
	BANK 810					
	EAST-1060479 NRTH-1447702					
	DEED BOOK 2016 PG-11544					
	FULL MARKET VALUE	237,200				
TOTAL TAX ---						2,767.99**
	DATE #1	01/31/20	DATE #2	03/31/20	DATE #3	05/29/20
	AMT DUE	1,005.71	AMT DUE	922.66	AMT DUE	922.66

STATE OF NEW YORK
COUNTY - Jefferson
TOWN - Champion
SWIS - 223089

2020 TOWN TAX ROLL
TAXABLE SECTION OF THE ROLL - 1
TAX MAP NUMBER SEQUENCE
UNIFORM PERCENT OF VALUE IS 100.00

PAGE 392
VALUATION DATE-JUL 01, 2018
TAXABLE STATUS DATE-MAR 01, 2019

TAX MAP PARCEL NUMBER	PROPERTY LOCATION & CLASS	ASSESSMENT	EXEMPTION CODE	COUNTY	TOWN	TAX AMOUNT
CURRENT OWNERS NAME	SCHOOL DISTRICT	LAND	TAX DESCRIPTION			
CURRENT OWNERS ADDRESS	PARCEL SIZE/GRID COORD	TOTAL	SPECIAL DISTRICTS			
***** 85.12-2-14 *****						
35120 Lewis Loop						BILL301451
85.12-2-14	210 1 Family Res		VET COM CT 41131	20,000	10,000	
Bryant Alicia A	Carthage 226001	34,300	VET DIS CT 41141	40,000	20,000	
35120 Lewis Loop	Champion Hill Lot 12	199,800	County Outside	139,800		1,031.32
Carthage, NY 13619	FRNT 200.00 DPTH 182.00		Town Wide	169,800		594.17
	BANK 550		FP302 Champion FPD No 1	199,800	TO	158.46
	EAST-1060699 NRTH-1447823		Installment Fee			53.52
	DEED BOOK 2003 PG-11387					
	FULL MARKET VALUE	199,800				
			TOTAL TAX ---			1,783.95**
			DATE #1 01/31/20	DATE #2 03/31/20	DATE #3 05/29/20	
			AMT DUE 648.17	AMT DUE 594.65	AMT DUE 594.65	
***** 85.12-2-15 *****						
35152 Lewis Loop						BILL301452
85.12-2-15	210 1 Family Res		County Outside	155,500		1,147.15
Kuszniaj Christopher P	Carthage 226001	34,000	Town Wide	155,500		544.13
Kuszniaj Holly D	Champion Hill Sub # 13	155,500	FP302 Champion FPD No 1	155,500	TO	123.33
2504 Brookville Cir	FRNT 200.00 DPTH 182.00		UW990 Unpaid Water	90.45	MT	90.45
Manhattan, KS 66502	BANK 810		Installment Fee			57.15
	EAST-1060873 NRTH-1447919					
	DEED BOOK 2004 PG-16259					
	FULL MARKET VALUE	155,500				
			TOTAL TAX ---			1,905.06**
			DATE #1 01/31/20	DATE #2 03/31/20	DATE #3 05/29/20	
			AMT DUE 692.17	AMT DUE 635.02	AMT DUE 635.02	
***** 85.12-2-16 *****						
20826 Warner Dr						BILL301453
85.12-2-16	210 1 Family Res		County Outside	184,400		1,360.34
Whitney Brian M	Carthage 226001	34,000	Town Wide	184,400		645.25
20826 Warner Dr	Lot 16 Champion Hill Sub	184,400	FP302 Champion FPD No 1	184,400	TO	146.25
Carthage, NY 13619	FRNT 182.00 DPTH 200.00		Installment Fee			64.56
	BANK 810					
	EAST-1061092 NRTH-1448039					
	DEED BOOK 2012 PG-10400					
	FULL MARKET VALUE	184,400				
			TOTAL TAX ---			2,151.84**
			DATE #1 01/31/20	DATE #2 03/31/20	DATE #3 05/29/20	
			AMT DUE 781.84	AMT DUE 717.28	AMT DUE 717.28	
***** 85.12-2-17 *****						
35228 Lewis Loop						BILL301454
85.12-2-17	210 1 Family Res		County Outside	350,200		2,583.48
Howland Todd R	Carthage 226001	32,600	Town Wide	350,200		1,225.42
Howland Jennie B	Champion Hill Sub	350,200	FP302 Champion FPD No 1	350,200	TO	277.75
25 Shoreline Dr	Lot 20		Installment Fee			122.60
Massena, NY 13662	FRNT 175.00 DPTH 182.00					
	BANK 810					
	EAST-1061256 NRTH-1448127					
	DEED BOOK 2006 PG-11295					
	FULL MARKET VALUE	350,200				
			TOTAL TAX ---			4,086.65**

DATE #1	01/31/20	DATE #2	03/31/20	DATE #3	05/29/20
AMT DUE	1,484.83	AMT DUE	1,362.21	AMT DUE	1,362.21

STATE OF NEW YORK
COUNTY - Jefferson
TOWN - Champion
SWIS - 223089

2020 TOWN TAX ROLL
TAXABLE SECTION OF THE ROLL - 1
TAX MAP NUMBER SEQUENCE
UNIFORM PERCENT OF VALUE IS 100.00

PAGE 393
VALUATION DATE-JUL 01, 2018
TAXABLE STATUS DATE-MAR 01, 2019

TAX MAP PARCEL NUMBER	PROPERTY LOCATION & CLASS	ASSESSMENT	EXEMPTION CODE	COUNTY	TOWN
CURRENT OWNERS NAME	SCHOOL DISTRICT	LAND	TAX DESCRIPTION	TAXABLE VALUE	TAX AMOUNT
CURRENT OWNERS ADDRESS	PARCEL SIZE/GRID COORD	TOTAL	SPECIAL DISTRICTS		
***** 85.12-2-18 *****					
35242 Lewis Loop	210 1 Family Res		CLERGY 41400	1,500	1,500
85.12-2-18	Carthage 226001	21,300	County Outside	208,700	1,539.61
Biolsi Michael	Champion Hill Sub #49	210,200	Town Wide	208,700	730.28
Biolsi Laura	FRNT 88.00 DPTH 190.00		FP302 Champion FPD No 1	210,200 TO	166.71
35242 Lewis Loop	EAST-1061400 NRTH-1448196		Installment Fee		73.10
Carthage, NY 13619	DEED BOOK 1641 PG-38				
	FULL MARKET VALUE	210,200			
TOTAL TAX --- 2,436.60**					
	DATE #1 01/31/20	DATE #2 03/31/20	DATE #3 05/29/20		
	AMT DUE 885.30	AMT DUE 812.20	AMT DUE 812.20		
***** 85.12-2-19 *****					
35250 Lewis Loop	210 1 Family Res		County Outside	164,200	1,211.33
85.12-2-19	Carthage 226001	29,900	Town Wide	164,200	574.57
Evans Stephen J	Champion Hill Sub Lot 48	164,200	FP302 Champion FPD No 1	164,200 TO	130.23
35250 Lewis Loop	ACRES 0.67		Installment Fee		57.48
Carthage, NY 13619	EAST-1061470 NRTH-1448317				
	DEED BOOK 2007 PG-5973				
	FULL MARKET VALUE	164,200			
TOTAL TAX --- 1,916.13**					
	DATE #1 01/31/20	DATE #2 03/31/20	DATE #3 05/29/20		
	AMT DUE 696.19	AMT DUE 638.71	AMT DUE 638.71		
***** 85.12-2-20.1 *****					
35301 Lewis Loop	210 1 Family Res		County Outside	229,600	1,693.79
85.12-2-20.1	Carthage 226001	33,800	Town Wide	229,600	803.42
Medeiros Ricardo C	Lot 53 Champion Hill Sub'	229,600	FP302 Champion FPD No 1	229,600 TO	182.10
Medeiros Tracy A	FRNT 234.00 DPTH 160.00		Installment Fee		80.38
35301 Lewis Loop	BANK 810				
Carthage, NY 13619	EAST-1061270 NRTH-1448810				
	DEED BOOK 2016 PG-16428				
	FULL MARKET VALUE	229,600			
TOTAL TAX --- 2,679.31**					
	DATE #1 01/31/20	DATE #2 03/31/20	DATE #3 05/29/20		
	AMT DUE 973.49	AMT DUE 893.10	AMT DUE 893.10		
***** 85.12-2-20.2 *****					
35258 Lewis Loop	260 Seasonal res		County Outside	130,100	959.77
85.12-2-20.2	Carthage 226001	27,600	Town Wide	130,100	455.25
Stefanini Junior	Lot 47	130,100	School Relevy		734.09
36788 NYS Rte 26	FRNT 141.00 DPTH 152.00		FP302 Champion FPD No 1	130,100 TO	103.18
Carthage, NY 13619	EAST-1061479 NRTH-1448482		Installment Fee		67.57
	DEED BOOK 2019 PG-12206				
	FULL MARKET VALUE	130,100			
TOTAL TAX --- 2,252.29**					
	DATE #1 01/31/20	DATE #2 03/31/20	DATE #3 05/29/20		
	AMT DUE 818.34	AMT DUE 750.76	AMT DUE 750.76		

STATE OF NEW YORK
COUNTY - Jefferson
TOWN - Champion
SWIS - 223089

2020 TOWN TAX ROLL
TAXABLE SECTION OF THE ROLL - 1
TAX MAP NUMBER SEQUENCE
UNIFORM PERCENT OF VALUE IS 100.00

PAGE 394
VALUATION DATE-JUL 01, 2018
TAXABLE STATUS DATE-MAR 01, 2019

TAX MAP PARCEL NUMBER	PROPERTY LOCATION & CLASS	ASSESSMENT	EXEMPTION CODE	COUNTY	TOWN	TAX AMOUNT
CURRENT OWNERS NAME	SCHOOL DISTRICT	LAND	TAX DESCRIPTION			
CURRENT OWNERS ADDRESS	PARCEL SIZE/GRID COORD	TOTAL	SPECIAL DISTRICTS			
***** 85.12-2-20.3 *****						
35282 Lewis Loop						BILL301459
85.12-2-20.3	210 1 Family Res		County Outside	196,300		1,448.13
Lappi Ronnie D	Carthage 226001	28,600	Town Wide	196,300		686.89
35282 Lewis Loop	Lot 46	196,300	FP302 Champion FPD No 1	196,300	TO	155.69
Carthage, NY 13619	FRNT 150.00 DPTH 151.00		Installment Fee			68.72
	BANK 810					
	EAST-1061480 NRTH-1448650					
	DEED BOOK 2013 PG-12340					
	FULL MARKET VALUE	196,300				
TOTAL TAX ---						2,290.71**
	DATE #1	01/31/20	DATE #2	03/31/20	DATE #3	05/29/20
	AMT DUE	832.29	AMT DUE	763.57	AMT DUE	763.57
***** 85.12-2-20.4 *****						
35296 Lewis Loop						BILL301460
85.12-2-20.4	210 1 Family Res		County Outside	215,600		1,590.51
Necker William	Carthage 226001	30,000	Town Wide	215,600		754.43
Necker Brittany Nicole	Lot 45	215,600	FP302 Champion FPD No 1	215,600	TO	170.99
35296 Lewis Loop	FRNT 154.00 DPTH 165.00		Installment Fee			75.48
Carthage, NY 13619	BANK 810					
	EAST-1061480 NRTH-1448790					
	DEED BOOK 2019 PG-10435					
	FULL MARKET VALUE	215,600				
TOTAL TAX ---						2,515.93**
	DATE #1	01/31/20	DATE #2	03/31/20	DATE #3	05/29/20
	AMT DUE	914.13	AMT DUE	838.64	AMT DUE	838.64
***** 85.12-2-20.5 *****						
35345 Lewis Loop						BILL301461
85.12-2-20.5	210 1 Family Res		County Outside	281,300		2,075.19
Walton Thomas L	Carthage 226001	30,200	Town Wide	281,300		984.33
Walton Rachel L	FRNT 170.00 DPTH 175.00	281,300	FP302 Champion FPD No 1	281,300	TO	223.10
35345 Lewis Loop	BANK 810		Installment Fee			98.48
Carthage, NY 13619	EAST-1061160 NRTH-1448880					
	DEED BOOK 2019 PG-10421					
	FULL MARKET VALUE	281,300				
TOTAL TAX ---						3,282.62**
	DATE #1	01/31/20	DATE #2	03/31/20	DATE #3	05/29/20
	AMT DUE	1,192.70	AMT DUE	1,094.20	AMT DUE	1,094.20

STATE OF NEW YORK
COUNTY - Jefferson
TOWN - Champion
SWIS - 223089

2020 TOWN TAX ROLL
TAXABLE SECTION OF THE ROLL - 1
TAX MAP NUMBER SEQUENCE
UNIFORM PERCENT OF VALUE IS 100.00

PAGE 395
VALUATION DATE-JUL 01, 2018
TAXABLE STATUS DATE-MAR 01, 2019

TAX MAP PARCEL NUMBER	PROPERTY LOCATION & CLASS	ASSESSMENT	EXEMPTION CODE	COUNTY	TOWN	TAX AMOUNT
CURRENT OWNERS NAME	SCHOOL DISTRICT	LAND	TAX DESCRIPTION	TAXABLE VALUE		
CURRENT OWNERS ADDRESS	PARCEL SIZE/GRID COORD	TOTAL	SPECIAL DISTRICTS			
***** 85.12-2-22.12 *****						
35502 Lewis Loop						BILL301462
85.12-2-22.12	242 Rurl res&rec		VET DIS CT 41141	40,000	20,000	
Berry Daniel R	Carthage 226001	55,800	VET COM CT 41131	20,000	10,000	
Berry Mechell L	Lot 67	361,100	County Outside	301,100		2,221.26
35502 Lewis Loop	ACRES 24.10 BANK 810		Town Wide	331,100		1,158.59
Carthage, NY 13619	EAST-1061270 NRTH-1449730		FP302 Champion FPD No 1	361,100	TO	286.39
	DEED BOOK 2012 PG-5250		Installment Fee			109.99
	FULL MARKET VALUE	361,100				
TOTAL TAX ---						3,666.24**
	DATE #1	01/31/20	DATE #2	03/31/20	DATE #3	05/29/20
	AMT DUE	1,332.07	AMT DUE	1,222.08	AMT DUE	1,222.08
***** 85.12-2-22.31 *****						
35267 Lewis Loop						BILL301463
85.12-2-22.31	210 1 Family Res		County Outside	203,200		1,499.04
Grahn Jeffrey A	Carthage 226001	28,600	Town Wide	203,200		711.04
Grahn Tiffany M	Champion Hill Sub	203,200	FP302 Champion FPD No 1	203,200	TO	161.16
35267 Lewis Loop	LOT 51		Installment Fee			71.14
Carthage, NY 13619	FRNT 150.00 DPTH 150.00					
	BANK 810					
	EAST-1061276 NRTH-1448526					
	DEED BOOK 2017 PG-12381					
	FULL MARKET VALUE	203,200				
TOTAL TAX ---						2,371.24**
	DATE #1	01/31/20	DATE #2	03/31/20	DATE #3	05/29/20
	AMT DUE	861.56	AMT DUE	790.41	AMT DUE	790.41
***** 85.12-2-22.32 *****						
Lewis Loop						BILL301464
85.12-2-22.32	311 Res vac land		County Outside	24,000		177.05
Krueger Brian	Carthage 226001	24,000	Town Wide	24,000		83.98
Krueger Elizabeth	Champion Hill Sub Lot 52	24,000	FP302 Champion FPD No 1	24,000	TO	19.03
448 S James St	FRNT 150.00 DPTH 150.00		Installment Fee			8.40
Carthage, NY 13619	EAST-1061280 NRTH-1448675					
	DEED BOOK 2019 PG-4010					
	FULL MARKET VALUE	24,000				
TOTAL TAX ---						280.06**
	DATE #1	01/31/20	DATE #2	03/31/20	DATE #3	05/29/20
	AMT DUE	101.76	AMT DUE	93.35	AMT DUE	93.35
***** 85.12-2-22.4 *****						
Lewis Loop						BILL301465
85.12-2-22.4	311 Res vac land		County Outside	15,000		110.66
Remsburg James O Jr	Carthage 226001	15,000	Town Wide	15,000		52.49
Remsburg Mary L	Lots 76 - 78	15,000	FP302 Champion FPD No 1	15,000	TO	11.90
35219 Lewis Loop	ACRES 2.60		Installment Fee			5.25
Carthage, NY 13619	EAST-1060940 NRTH-1448700					
	DEED BOOK 2006 PG-13415					
	FULL MARKET VALUE	15,000				
TOTAL TAX ---						175.05**
	DATE #1	01/31/20	DATE #2	03/31/20	DATE #3	05/29/20
	AMT DUE	63.60	AMT DUE	58.35	AMT DUE	58.35

STATE OF NEW YORK
COUNTY - Jefferson
TOWN - Champion
SWIS - 223089

2020 TOWN TAX ROLL
TAXABLE SECTION OF THE ROLL - 1
TAX MAP NUMBER SEQUENCE
UNIFORM PERCENT OF VALUE IS 100.00

PAGE 396
VALUATION DATE-JUL 01, 2018
TAXABLE STATUS DATE-MAR 01, 2019

TAX MAP PARCEL NUMBER	PROPERTY LOCATION & CLASS	ASSESSMENT	EXEMPTION CODE	COUNTY	TOWN	TAX AMOUNT
CURRENT OWNERS NAME	SCHOOL DISTRICT	LAND	TAX DESCRIPTION			
CURRENT OWNERS ADDRESS	PARCEL SIZE/GRID COORD	TOTAL	SPECIAL DISTRICTS			
***** 85.12-2-22.5 *****						
34963	Lewis Loop					BILL301466
85.12-2-22.5	210 1 Family Res		County Outside	314,700		2,321.59
Leitch Thomas G	Carthage 226001	44,800	Town Wide	314,700		1,101.20
Leitch Julie A	Lot 63	314,700	FP302 Champion FPD No 1	314,700	TO	249.59
107 Pelican Ct	ACRES 5.02 BANK 550		Installment Fee			110.17
Sanford, NC 27332	EAST-1060560 NRTH-1448270					
	DEED BOOK 2011 PG-13608					
	FULL MARKET VALUE	314,700				
TOTAL TAX ---						3,672.38**
	DATE #1	01/31/20	DATE #2	03/31/20	DATE #3	05/29/20
	AMT DUE	1,334.31	AMT DUE	1,224.12	AMT DUE	1,224.12
***** 85.12-2-22.6 *****						
34847	Lewis Loop					BILL301467
85.12-2-22.6	210 1 Family Res		County Outside	278,200		2,052.32
Scott Brian J	Carthage 226001	44,800	Town Wide	278,200		973.48
Scott Christine M	Lot 62	278,200	FP302 Champion FPD No 1	278,200	TO	220.64
34847 Lewis Loop	ACRES 5.01		Installment Fee			97.39
Carthage, NY 13619	EAST-1060420 NRTH-1448580					
	DEED BOOK 2008 PG-11090					
	FULL MARKET VALUE	278,200				
TOTAL TAX ---						3,246.44**
	DATE #1	01/31/20	DATE #2	03/31/20	DATE #3	05/29/20
	AMT DUE	1,179.55	AMT DUE	1,082.14	AMT DUE	1,082.14
***** 85.12-2-22.7 *****						
34811	Lewis Loop					BILL301468
85.12-2-22.7	210 1 Family Res		County Outside	362,300		2,672.74
Johnson Jerrod J	Carthage 226001	44,800	Town Wide	362,300		1,267.76
34811 Lewis Loop	Lot 61	362,300	FP302 Champion FPD No 1	362,300	TO	287.34
Carthage, NY 13619	ACRES 5.02		Installment Fee			126.84
	EAST-1060560 NRTH-1448930					
PRIOR OWNER ON 3/01/2019	DEED BOOK 2019 PG-16522					
Fink Walter Allen Jr	FULL MARKET VALUE	362,300				
TOTAL TAX ---						4,227.84**
	DATE #1	01/31/20	DATE #2	03/31/20	DATE #3	05/29/20
	AMT DUE	1,536.12	AMT DUE	1,409.28	AMT DUE	1,409.28
***** 85.12-2-22.8 *****						
34856	Lewis Loop					BILL301469
85.12-2-22.8	210 1 Family Res		County Outside	270,500		1,995.52
Sech Joseph E	Carthage 226001	44,800	Town Wide	270,500		946.54
Sech Nicky	Lot 65	270,500	FP302 Champion FPD No 1	270,500	TO	214.54
34856 Lewis Lp	ACRES 5.01 BANK 810		Installment Fee			94.70
Carthage, NY 13619	EAST-1060110 NRTH-1448700					
	DEED BOOK 2010 PG-13763					
	FULL MARKET VALUE	270,500				
TOTAL TAX ---						3,156.60**
	DATE #1	01/31/20	DATE #2	03/31/20	DATE #3	05/29/20
	AMT DUE	1,146.90	AMT DUE	1,052.20	AMT DUE	1,052.20

STATE OF NEW YORK
COUNTY - Jefferson
TOWN - Champion
SWIS - 223089

2020 TOWN TAX ROLL
TAXABLE SECTION OF THE ROLL - 1
TAX MAP NUMBER SEQUENCE
UNIFORM PERCENT OF VALUE IS 100.00

PAGE 397
VALUATION DATE-JUL 01, 2018
TAXABLE STATUS DATE-MAR 01, 2019

TAX MAP PARCEL NUMBER	PROPERTY LOCATION & CLASS	ASSESSMENT	EXEMPTION CODE	COUNTY	TOWN	TAX AMOUNT
CURRENT OWNERS NAME	SCHOOL DISTRICT	LAND	TAX DESCRIPTION			
CURRENT OWNERS ADDRESS	PARCEL SIZE/GRID COORD	TOTAL	SPECIAL DISTRICTS			
***** 85.12-2-22.9 *****						
35548	Lewis Loop					BILL301470
85.12-2-22.9	242 Rurl res&rec		County Outside	297,100		2,191.75
DaCosta Gaston	Carthage 226001	47,900	Town Wide	297,100		1,039.61
PO Box 521	Lot 66	297,100	FP302 Champion FPD No 1	297,100	TO	235.63
Carthage, NY 13619	ACRES 10.31 BANK 810		Installment Fee			104.01
	EAST-1060180 NRTH-1449800					
	DEED BOOK 2012 PG-9524					
	FULL MARKET VALUE	297,100				
TOTAL TAX ---						3,466.99**
	DATE #1	01/31/20	DATE #2	03/31/20	DATE #3	05/29/20
	AMT DUE	1,259.68	AMT DUE	1,155.66	AMT DUE	1,155.66
***** 85.12-2-23 *****						
35239	Lewis Loop					BILL301471
85.12-2-23	210 1 Family Res		VET WAR CT 41121	12,000	6,000	
Benson Kenneth L	Carthage 226001	26,800	County Outside	167,600		1,236.41
Benson Kyong Cha	Champion Hill Sub Lot 50	179,600	Town Wide	173,600		607.46
35239 Lewis Loop	ACRES 0.56		FP302 Champion FPD No 1	179,600	TO	142.44
Carthage, NY 13619	EAST-1061247 NRTH-1448379		Installment Fee			59.59
	DEED BOOK 1896 PG-185					
	FULL MARKET VALUE	179,600				
TOTAL TAX ---						1,986.31**
	DATE #1	01/31/20	DATE #2	03/31/20	DATE #3	05/29/20
	AMT DUE	721.70	AMT DUE	662.10	AMT DUE	662.10
***** 85.12-2-24 *****						
35219	Lewis Loop					BILL301472
85.12-2-24	210 1 Family Res		VET COM CT 41131	20,000	10,000	
Remsburg James O Jr	Carthage 226001	39,800	VET DIS CT 41141	40,000	20,000	
Remsburg Mary L	Champion Hill Sub Lot 19	234,900	County Outside	174,900		1,290.26
35219 Lewis Loop	ACRES 2.38		Town Wide	204,900		716.99
Carthage, NY 13619	EAST-1061050 NRTH-1448423		FP302 Champion FPD No 1	234,900	TO	186.30
	DEED BOOK 1860 PG-16		Installment Fee			65.81
	FULL MARKET VALUE	234,900				
TOTAL TAX ---						2,193.55**
	DATE #1	01/31/20	DATE #2	03/31/20	DATE #3	05/29/20
	AMT DUE	797.00	AMT DUE	731.18	AMT DUE	731.18
***** 85.12-2-25 *****						
35183	Lewis Loop					BILL301473
85.12-2-25	210 1 Family Res		County Outside	170,400		1,257.07
Tyler Dalome L	Carthage 226001	34,300	Town Wide	170,400		596.26
35183 Lewis Loop	Champion Hill Sub 17	170,400	FP302 Champion FPD No 1	170,400	TO	135.15
Carthage, NY 13619	FRNT 200.00 DPTH 182.00		Installment Fee			59.65
	BANK 810					
	EAST-1060937 NRTH-1448218					
	DEED BOOK 2017 PG-15438					
	FULL MARKET VALUE	170,400				
TOTAL TAX ---						1,988.48**
	DATE #1	01/31/20	DATE #2	03/31/20	DATE #3	05/29/20
	AMT DUE	722.49	AMT DUE	662.82	AMT DUE	662.82

STATE OF NEW YORK
COUNTY - Jefferson
TOWN - Champion
SWIS - 223089

2020 TOWN TAX ROLL
TAXABLE SECTION OF THE ROLL - 1
TAX MAP NUMBER SEQUENCE
UNIFORM PERCENT OF VALUE IS 100.00

PAGE 398
VALUATION DATE-JUL 01, 2018
TAXABLE STATUS DATE-MAR 01, 2019

TAX MAP PARCEL NUMBER	PROPERTY LOCATION & CLASS	ASSESSMENT	EXEMPTION CODE	COUNTY	TOWN	TAX AMOUNT
CURRENT OWNERS NAME	SCHOOL DISTRICT	LAND	TAX DESCRIPTION			
CURRENT OWNERS ADDRESS	PARCEL SIZE/GRID COORD	TOTAL	SPECIAL DISTRICTS			
***** 85.12-2-26 *****						
35155 Lewis Loop	210 1 Family Res		County Outside			BILL301474
85.12-2-26	Carthage 226001	34,300	Town Wide			1,212.06
Sweeney Dawn M	Lot 15 Champion Hill Sub	164,300	FP302 Champion FPD No 1			574.92
35155 Lewis Loop	FRNT 200.00 DPTH 182.00		Installment Fee			130.31
Carthage, NY 13619	BANK 550					57.52
	EAST-1060763 NRTH-1448124					
	DEED BOOK 2016 PG-6831					
	FULL MARKET VALUE	164,300				
TOTAL TAX ---						1,917.29**
	DATE #1	01/31/20	DATE #2	03/31/20	DATE #3	05/29/20
	AMT DUE	696.63	AMT DUE	639.09	AMT DUE	639.09
***** 85.12-2-27 *****						
35123 Lewis Loop	210 1 Family Res		County Outside			BILL301475
85.12-2-27	Carthage 226001	34,300	Town Wide			1,132.39
Vanpatten Bruce F	FRNT 200.00 DPTH 182.00	153,500	FP302 Champion FPD No 1			537.13
Vanpatten Brenda J	EAST-1060589 NRTH-1448029		Installment Fee			121.74
35123 Lewis Loop	FULL MARKET VALUE	153,500				53.74
Carthage, NY 13619						
TOTAL TAX ---						1,791.26**
	DATE #1	01/31/20	DATE #2	03/31/20	DATE #3	05/29/20
	AMT DUE	650.84	AMT DUE	597.08	AMT DUE	597.08
***** 85.12-2-28 *****						
35087 Lewis Loop	210 1 Family Res		County Outside			BILL301476
85.12-2-28	Carthage 226001	34,700	Town Wide			1,606.74
Ferguson Bruce	Champion Hill Sub 18	217,800	FP302 Champion FPD No 1			762.13
Ferguson Michele	ACRES 0.92		Installment Fee			172.74
35087 Lewis Loop	EAST-1060412 NRTH-1447937					76.25
Carthage, NY 13619	DEED BOOK 978 PG-00136					
	FULL MARKET VALUE	217,800				
TOTAL TAX ---						2,541.61**
	DATE #1	01/31/20	DATE #2	03/31/20	DATE #3	05/29/20
	AMT DUE	923.46	AMT DUE	847.20	AMT DUE	847.20
***** 85.12-2-30 *****						
35515 Lewis Loop	210 1 Family Res		County Outside			BILL301477
85.12-2-30	Carthage 226001	26,200	Town Wide			1,618.54
Ventiquattro Jeffrey R	Lot 60	219,400	FP302 Champion FPD No 1			767.73
Ventiquattro Maygan Gail	ACRES 0.55 BANK 810		Installment Fee			174.01
35515 Lewis Loop	EAST-1062400 NRTH-1449190					76.81
Carthage, NY 13619	DEED BOOK 2010 PG-2736					
	FULL MARKET VALUE	219,400				
TOTAL TAX ---						2,560.28**
	DATE #1	01/31/20	DATE #2	03/31/20	DATE #3	05/29/20
	AMT DUE	930.25	AMT DUE	853.42	AMT DUE	853.42

STATE OF NEW YORK
COUNTY - Jefferson
TOWN - Champion
SWIS - 223089

2020 TOWN TAX ROLL
TAXABLE SECTION OF THE ROLL - 1
TAX MAP NUMBER SEQUENCE
UNIFORM PERCENT OF VALUE IS 100.00

PAGE 399
VALUATION DATE-JUL 01, 2018
TAXABLE STATUS DATE-MAR 01, 2019

TAX MAP PARCEL NUMBER	PROPERTY LOCATION & CLASS	ASSESSMENT	EXEMPTION CODE	COUNTY	TOWN	TAX AMOUNT
CURRENT OWNERS NAME	SCHOOL DISTRICT	LAND	TAX DESCRIPTION			
CURRENT OWNERS ADDRESS	PARCEL SIZE/GRID COORD	TOTAL	SPECIAL DISTRICTS			
***** 85.12-2-31 *****						
35503 Lewis Loop						BILL301478
85.12-2-31	210 1 Family Res		County Outside	261,300		1,927.65
Keddy Ryan A	Carthage 226001	30,100	Town Wide	261,300		914.34
Keddy Donell J	Lot 59	261,300	FP302 Champion FPD No 1	261,300	TO	207.24
35503 Lewis Loop	FRNT 150.00 DPTH 175.00		Installment Fee			91.48
Carthage, NY 13619	BANK 100					
	EAST-1062550 NRTH-1449190					
	DEED BOOK 2014 PG-9720					
	FULL MARKET VALUE	261,300				
TOTAL TAX ---						3,049.23**
	DATE #1	01/31/20	DATE #2	03/31/20	DATE #3	05/29/20
	AMT DUE	1,107.89	AMT DUE	1,016.41	AMT DUE	1,016.41
***** 85.12-2-32 *****						
35463 Lewis Loop						BILL301479
85.12-2-32	311 Res vac land		County Outside	14,600		107.71
JKS Design Build LLC	Carthage 226001	14,600	Town Wide	14,600		51.09
c/o Jason Burto	Lot 58	14,600	FP302 Champion FPD No 1	14,600	TO	11.58
112 Fairmont Ave	FRNT 161.00 DPTH 170.00		Installment Fee			5.11
Watertown, NY 13601	EAST-1060680 NRTH-1449160					
	DEED BOOK 2019 PG-17893					
PRIOR OWNER ON 3/01/2019	FULL MARKET VALUE	14,600				
Whites Lumber Inc						
TOTAL TAX ---						170.38**
	DATE #1	01/31/20	DATE #2	03/31/20	DATE #3	05/29/20
	AMT DUE	61.91	AMT DUE	56.79	AMT DUE	56.79
***** 85.12-2-33 *****						
35441 Lewis Loop						BILL301480
85.12-2-33	210 1 Family Res		County Outside	235,900		1,740.27
Martynek Trustee Joseph	Carthage 226001	30,300	Town Wide	235,900		825.46
Martynek Trustee Carrie	Lot 57	235,900	FP302 Champion FPD No 1	235,900	TO	187.09
15 Plantation Hill Dr	Joseph & Carrie Martynek		Installment Fee			82.58
Evans, GA 30809	Revocable Trust					
	FRNT 155.00 DPTH 167.00					
	BANK 810					
	EAST-1060820 NRTH-1449120					
	DEED BOOK 2017 PG-14030					
	FULL MARKET VALUE	235,900				
TOTAL TAX ---						2,752.82**
	DATE #1	01/31/20	DATE #2	03/31/20	DATE #3	05/29/20
	AMT DUE	1,000.20	AMT DUE	917.60	AMT DUE	917.60

STATE OF NEW YORK
COUNTY - Jefferson
TOWN - Champion
SWIS - 223089

2020 TOWN TAX ROLL
TAXABLE SECTION OF THE ROLL - 1
TAX MAP NUMBER SEQUENCE
UNIFORM PERCENT OF VALUE IS 100.00

PAGE 400
VALUATION DATE-JUL 01, 2018
TAXABLE STATUS DATE-MAR 01, 2019

TAX MAP PARCEL NUMBER	PROPERTY LOCATION & CLASS	ASSESSMENT	EXEMPTION CODE	COUNTY	TOWN	TAX AMOUNT
CURRENT OWNERS NAME	SCHOOL DISTRICT	LAND	TAX DESCRIPTION			
CURRENT OWNERS ADDRESS	PARCEL SIZE/GRID COORD	TOTAL	SPECIAL DISTRICTS			
***** 85.12-2-34 *****						
35417 Lewis Loop				85.12-2-34		BILL301481
85.12-2-34	210 1 Family Res		County Outside	240,500		1,774.20
Wilay Douglas J	Carthage 226001	27,200	Town Wide	240,500		841.56
Wilay Hoyoung	Champion Heights Sub Lot	240,500	FP302 Champion FPD No 1	240,500	TO	190.74
35417 Lewis Loop	FRNT 130.00 DPTH 170.00		Installment Fee			84.20
Carthage, NY 13619	EAST-1060920 NRTH-1449050					
	DEED BOOK 2019 PG-7665					
PRIOR OWNER ON 3/01/2019	FULL MARKET VALUE	240,500				
McReynolds Taylor A						
TOTAL TAX ---						2,806.50**
	DATE #1	01/31/20	DATE #2	03/31/20	DATE #3	05/29/20
	AMT DUE	1,019.70	AMT DUE	935.50	AMT DUE	935.50
***** 85.12-2-35 *****						
35377 Lewis Loop				85.12-2-35		BILL301482
85.12-2-35	210 1 Family Res		VET WAR CT 41121	12,000	6,000	
Donnell Sean	Carthage 226001	26,800	VET DIS CT 41141	35,250	20,000	
Donnell Alissa	Lot 55	235,000	County Outside	187,750		1,385.06
35377 Lewis Loop	FRNT 125.00 DPTH 175.00		Town Wide	209,000		731.33
Carthage, NY 13619	BANK 822		FP302 Champion FPD No 1	235,000	TO	186.38
	EAST-1061030 NRTH-1448970		Installment Fee			69.08
	DEED BOOK 2008 PG-18206					
	FULL MARKET VALUE	235,000				
TOTAL TAX ---						2,302.77**
	DATE #1	01/31/20	DATE #2	03/31/20	DATE #3	05/29/20
	AMT DUE	836.67	AMT DUE	767.59	AMT DUE	767.59
***** 85.12-2-36 *****						
35374 Lewis Loop				85.12-2-36		BILL301483
85.12-2-36	210 1 Family Res		County Outside	258,500		1,906.99
Becker John D	Carthage 226001	28,600	Town Wide	258,500		904.55
Becker Paula	Champion Heights Sub Lot	258,500	FP302 Champion FPD No 1	258,500	TO	205.02
35374 Lewis Loop	FRNT 135.00 DPTH 185.00		Installment Fee			90.50
Carthage, NY 13619	BANK 550					
	EAST-1061160 NRTH-1449170					
	DEED BOOK 2018 PG-6450					
	FULL MARKET VALUE	258,500				
TOTAL TAX ---						3,016.56**
	DATE #1	01/31/20	DATE #2	03/31/20	DATE #3	05/29/20
	AMT DUE	1,096.02	AMT DUE	1,005.52	AMT DUE	1,005.52
***** 85.12-2-37 *****						
35412 Lewis Loop				85.12-2-37		BILL301484
85.12-2-37	210 1 Family Res		County Outside	243,300		1,794.86
Hill Diego C	Carthage 226001	28,600	Town Wide	243,300		851.36
94201B Holdenbury Dr	Lot 43	243,300	FP302 Champion FPD No 1	243,300	TO	192.96
Fort Drum, NY 13603	FRNT 135.00 DPTH 185.00		Installment Fee			85.18
	BANK 810					
PRIOR OWNER ON 3/01/2019	EAST-1061050 NRTH-1449230					
Hill Diego C	DEED BOOK 2014 PG-15670					
	FULL MARKET VALUE	243,300				
TOTAL TAX ---						2,839.18**
	DATE #1	01/31/20	DATE #2	03/31/20	DATE #3	05/29/20

AMT DUE 1,031.58 AMT DUE 946.39 AMT DUE 946.39

STATE OF NEW YORK
COUNTY - Jefferson
TOWN - Champion
SWIS - 223089

2020 TOWN TAX ROLL
TAXABLE SECTION OF THE ROLL - 1
TAX MAP NUMBER SEQUENCE
UNIFORM PERCENT OF VALUE IS 100.00

PAGE 401
VALUATION DATE-JUL 01, 2018
TAXABLE STATUS DATE-MAR 01, 2019

TAX MAP PARCEL NUMBER	PROPERTY LOCATION & CLASS	ASSESSMENT	EXEMPTION CODE	COUNTY	TOWN	TAX AMOUNT
CURRENT OWNERS NAME	SCHOOL DISTRICT	LAND	TAX DESCRIPTION			
CURRENT OWNERS ADDRESS	PARCEL SIZE/GRID COORD	TOTAL	SPECIAL DISTRICTS			
***** 85.12-2-38 *****						
85.12-2-38	Lewis Loop 311 Res vac land		County Outside	85.12-2-38		BILL301485 101.07
Whites Lumber Inc	Carthage 226001	13,700	Town Wide			47.94
231 N Rutland St	Lot 42	13,700	FP302 Champion FPD No 1		TO	10.87
Watertown, NY 13601	FRNT 135.00 DPTH 193.00 EAST-1060920 NRTH-1449320 DEED BOOK 2017 PG-17324 FULL MARKET VALUE	13,700	Installment Fee			4.80
TOTAL TAX ---						159.88**
	DATE #1	01/31/20	DATE #2	03/31/20	DATE #3	05/29/20
	AMT DUE	58.10	AMT DUE	53.29	AMT DUE	53.29
***** 85.12-2-39 *****						
85.12-2-39	35452 Lewis Loop 210 1 Family Res		County Outside	85.12-2-39		BILL301486 1,642.15
Gorman Sean M	Carthage 226001	29,300	Town Wide			778.92
Gorman Bryanne L	FRNT 135.00 DPTH 200.00	222,600	FP302 Champion FPD No 1		TO	176.55
35452 Lewis Loop	BANK 100		Installment Fee			77.93
Carthage, NY 13619	EAST-1060780 NRTH-1449400 DEED BOOK 2018 PG-17269 FULL MARKET VALUE	222,600				
TOTAL TAX ---						2,597.62**
	DATE #1	01/31/20	DATE #2	03/31/20	DATE #3	05/29/20
	AMT DUE	943.81	AMT DUE	865.87	AMT DUE	865.87
***** 85.12-2-40 *****						
85.12-2-40	35470 Lewis Loop 210 1 Family Res		County Outside	85.12-2-40		BILL301487 1,899.61
Odett Adam L	Carthage 226001	33,200	Town Wide			901.05
Odett Lynn M	Lot 40	257,500	FP302 Champion FPD No 1		TO	204.23
35470 Lewis Loop	FRNT 175.00 DPTH 201.00		Installment Fee			90.15
Carthage, NY 13619	BANK 810 EAST-1060630 NRTH-1449420 DEED BOOK 2015 PG-12447 FULL MARKET VALUE	257,500				
TOTAL TAX ---						3,004.89**
	DATE #1	01/31/20	DATE #2	03/31/20	DATE #3	05/29/20
	AMT DUE	1,091.78	AMT DUE	1,001.63	AMT DUE	1,001.63
***** 85.15-1-1 *****						
85.15-1-1	20374 Co Rte 47 210 1 Family Res		County Outside	85.15-1-1		BILL301488 1,299.85
Mullins Chad E	Carthage 226001	31,400	Town Wide			616.56
20374 Co Rte 47	FRNT 358.00 DPTH 105.00	176,200	FP302 Champion FPD No 1		TO	139.75
Carthage, NY 13619	BANK 822 EAST-1055179 NRTH-1445476 DEED BOOK 2018 PG-10127 FULL MARKET VALUE	176,200	Installment Fee			61.68
TOTAL TAX ---						2,056.16**
	DATE #1	01/31/20	DATE #2	03/31/20	DATE #3	05/29/20
	AMT DUE	747.08	AMT DUE	685.38	AMT DUE	685.38

STATE OF NEW YORK
COUNTY - Jefferson
TOWN - Champion
SWIS - 223089

2020 TOWN TAX ROLL
TAXABLE SECTION OF THE ROLL - 1
TAX MAP NUMBER SEQUENCE
UNIFORM PERCENT OF VALUE IS 100.00

PAGE 402
VALUATION DATE-JUL 01, 2018
TAXABLE STATUS DATE-MAR 01, 2019

TAX MAP PARCEL NUMBER	PROPERTY LOCATION & CLASS	ASSESSMENT	EXEMPTION CODE	COUNTY	TOWN	TAX AMOUNT
CURRENT OWNERS NAME	SCHOOL DISTRICT	LAND	TAX DESCRIPTION			
CURRENT OWNERS ADDRESS	PARCEL SIZE/GRID COORD	TOTAL	SPECIAL DISTRICTS			
***** 85.15-1-5 *****						
34275 NYS Rte 126						BILL301489
85.15-1-5	210 1 Family Res		County Outside	237,200		1,749.86
Button Dale R	Carthage 226001	22,800	Town Wide	237,200		830.01
Button Ginger L	Hamlet of Champion	237,200	FP302 Champion FPD No 1	237,200	TO	188.12
34275 NYS Rte 126	FRNT 132.00 DPTH 165.00		Installment Fee			83.04
Carthage, NY 13619	BANK 810					
	EAST-1056170 NRTH-1444839					
	DEED BOOK 2018 PG-2466					
	FULL MARKET VALUE	237,200				
TOTAL TAX ---						2,767.99**
	DATE #1	01/31/20	DATE #2	03/31/20	DATE #3	05/29/20
	AMT DUE	1,005.71	AMT DUE	922.66	AMT DUE	922.66
***** 85.15-1-6 *****						
34299 NYS Rte 126						BILL301490
85.15-1-6	210 1 Family Res		County Outside	131,600		970.83
Medina Anthony Jr	Carthage 226001	31,000	Town Wide	131,600		460.50
34299 NYS Rte 126	Champion	131,600	FP302 Champion FPD No 1	131,600	TO	104.37
Carthage, NY 13619	ACRES 1.41 BANK 810		Installment Fee			46.07
	EAST-1056300 NRTH-1444954					
	DEED BOOK 2017 PG-9540					
	FULL MARKET VALUE	131,600				
TOTAL TAX ---						1,535.70**
	DATE #1	01/31/20	DATE #2	03/31/20	DATE #3	05/29/20
	AMT DUE	557.97	AMT DUE	511.90	AMT DUE	511.90
***** 85.15-1-7 *****						
34509 Line School Rd						BILL301491
85.15-1-7	210 1 Family Res		County Outside	244,700		1,805.19
Covey Eric I	Carthage 226001	34,800	Town Wide	244,700		856.26
Covey Trisha A	Champion	244,700	FP302 Champion FPD No 1	244,700	TO	194.07
34509 Line School Rd	ACRES 3.20		Installment Fee			85.67
Carthage, NY 13619	EAST-1057640 NRTH-1444789					
	DEED BOOK 2013 PG-4403					
	FULL MARKET VALUE	244,700				
TOTAL TAX ---						2,855.52**
	DATE #1	01/31/20	DATE #2	03/31/20	DATE #3	05/29/20
	AMT DUE	1,037.51	AMT DUE	951.84	AMT DUE	951.84
***** 85.15-1-8 *****						
34420 NYS Rte 126						BILL301492
85.15-1-8	210 1 Family Res		VET COM CT 41131	20,000	10,000	
Shettleton Eben J	Carthage 226001	32,800	County Outside	77,700		573.20
Moreton Rosemarie A	Hamlet of Champion	97,700	Town Wide	87,700		306.88
c/o OwnersChoice Funding Inc	ACRES 5.31		FP302 Champion FPD No 1	97,700	TO	77.49
PO Box 12670	EAST-1057229 NRTH-1444504		Installment Fee			28.73
Albany, NY 12212-2670	DEED BOOK 2019 PG-17989					
	FULL MARKET VALUE	97,700				
TOTAL TAX ---						957.57**
	DATE #1	01/31/20	DATE #2	03/31/20	DATE #3	05/29/20
	AMT DUE	347.92	AMT DUE	319.19	AMT DUE	319.19

PRIOR OWNER ON 3/01/2019
Craig Willie M II

STATE OF NEW YORK
COUNTY - Jefferson
TOWN - Champion
SWIS - 223089

2020 TOWN TAX ROLL
TAXABLE SECTION OF THE ROLL - 1
TAX MAP NUMBER SEQUENCE
UNIFORM PERCENT OF VALUE IS 100.00

PAGE 403
VALUATION DATE-JUL 01, 2018
TAXABLE STATUS DATE-MAR 01, 2019

TAX MAP PARCEL NUMBER	PROPERTY LOCATION & CLASS	ASSESSMENT	EXEMPTION CODE	COUNTY	TOWN	TAX AMOUNT
CURRENT OWNERS NAME	SCHOOL DISTRICT	LAND	TAX DESCRIPTION			
CURRENT OWNERS ADDRESS	PARCEL SIZE/GRID COORD	TOTAL	SPECIAL DISTRICTS			
***** 85.15-1-9 *****						
34418	NYS Rte 126					BILL301493
85.15-1-9	210 1 Family Res		VET COM CT 41131	20,000	10,000	
Holmes Kevin R	Carthage 226001	31,500	County Outside	163,200		1,203.95
Holmes Rosa L	Champion	183,200	Town Wide	173,200		606.06
34418 NYS Rte 126	ACRES 1.60 BANK 822		FP302 Champion FPD No 1	183,200	TO	145.30
Carthage, NY 13619	EAST-1057040 NRTH-1444539		Installment Fee			58.66
	DEED BOOK 2005 PG-12158					
	FULL MARKET VALUE	183,200				
TOTAL TAX ---						1,955.31**
	DATE #1	01/31/20	DATE #2	03/31/20	DATE #3	05/29/20
	AMT DUE	710.43	AMT DUE	651.77	AMT DUE	651.77
***** 85.15-1-10 *****						
34368	NYS Rte 126					BILL301494
85.15-1-10	210 1 Family Res		County Outside	114,600		845.42
Veterans Affairs Sec of	Carthage 226001	31,800	Town Wide	114,600		401.01
3401 W End Ave Ste 760W	ACRES 1.70	114,600	FP302 Champion FPD No 1	114,600	TO	90.89
Nashville, TN 37203	EAST-1056802 NRTH-1444534		UW990 Unpaid Water	119.66	MT	119.66
	DEED BOOK 2019 PG-1782		Installment Fee			43.71
	FULL MARKET VALUE	114,600				
TOTAL TAX ---						1,456.98**
	DATE #1	01/31/20	DATE #2	03/31/20	DATE #3	05/29/20
	AMT DUE	529.37	AMT DUE	485.66	AMT DUE	485.66
***** 85.15-1-11 *****						
34354	NYS Rte 126					BILL301495
85.15-1-11	210 1 Family Res		VET WAR CT 41121	12,000	6,000	
Olley Robert J	Carthage 226001	31,800	County Outside	237,600		1,752.81
Olley Tina M	ACRES 1.70 BANK 810	249,600	Town Wide	243,600		852.41
34354 NYS Rte 126	EAST-1056540 NRTH-1444532		FP302 Champion FPD No 1	249,600	TO	197.96
Carthage, NY 13619	DEED BOOK 2004 PG-17385		Installment Fee			84.10
	FULL MARKET VALUE	249,600				
TOTAL TAX ---						2,803.18**
	DATE #1	01/31/20	DATE #2	03/31/20	DATE #3	05/29/20
	AMT DUE	1,018.50	AMT DUE	934.39	AMT DUE	934.39
***** 85.15-1-12 *****						
34254	NYS Rte 126					BILL301496
85.15-1-12	210 1 Family Res		County Outside	113,000		833.62
Bergeron Richard H	Carthage 226001	34,000	Town Wide	113,000		395.41
Laduke Teresa	Champion	113,000	FP302 Champion FPD No 1	113,000	TO	89.62
34254 NYS Rte 126	ACRES 2.76 BANK 810		Installment Fee			39.56
Carthage, NY 13619	EAST-1056025 NRTH-1444420					
	DEED BOOK 1728 PG-85					
	FULL MARKET VALUE	113,000				
TOTAL TAX ---						1,318.65**
	DATE #1	01/31/20	DATE #2	03/31/20	DATE #3	05/29/20
	AMT DUE	479.11	AMT DUE	439.55	AMT DUE	439.55

STATE OF NEW YORK
COUNTY - Jefferson
TOWN - Champion
SWIS - 223089

2020 TOWN TAX ROLL
TAXABLE SECTION OF THE ROLL - 1
TAX MAP NUMBER SEQUENCE
UNIFORM PERCENT OF VALUE IS 100.00

PAGE 404
VALUATION DATE-JUL 01, 2018
TAXABLE STATUS DATE-MAR 01, 2019

TAX MAP PARCEL NUMBER	PROPERTY LOCATION & CLASS	ASSESSMENT	EXEMPTION CODE	COUNTY	TOWN	TAX AMOUNT
CURRENT OWNERS NAME	SCHOOL DISTRICT	LAND	TAX DESCRIPTION			
CURRENT OWNERS ADDRESS	PARCEL SIZE/GRID COORD	TOTAL	SPECIAL DISTRICTS			
***** 85.15-1-14 *****						
20220	Co Rte 47					BILL301497
85.15-1-14	447 Truck termnl		County Outside	287,200		2,118.72
Champion Volunteer Fire Co Inc	Carthage 226001	37,200	Town Wide	287,200		1,004.97
20220 Co Rte 47	Champion	287,200	School Relevy			2,467.12
Carthage, NY 13619	ACRES 1.20		FP302 Champion FPD No 1	287,200	TO	227.78
	EAST-1055870 NRTH-1444397		Installment Fee			174.56
	FULL MARKET VALUE	287,200				
TOTAL TAX ---						5,818.59**
	DATE #1	01/31/20	DATE #2	03/31/20	DATE #3	05/29/20
	AMT DUE	2,114.09	AMT DUE	1,939.53	AMT DUE	1,939.53
***** 85.15-1-15 *****						
20046	Co Rte 47					BILL301498
85.15-1-15	210 1 Family Res		County Outside	105,500		778.29
Harris Michael	Carthage 226001	30,100	Town Wide	105,500		369.17
18995 Bach Rd	Champion	105,500	FP302 Champion FPD No 1	105,500	TO	83.67
Carthage, NY 13619	ACRES 1.03		Installment Fee			36.93
	EAST-1055970 NRTH-1443690					
	DEED BOOK 2003 PG-9362					
	FULL MARKET VALUE	105,500				
TOTAL TAX ---						1,231.13**
	DATE #1	01/31/20	DATE #2	03/31/20	DATE #3	05/29/20
	AMT DUE	447.32	AMT DUE	410.37	AMT DUE	410.37
***** 85.15-1-16 *****						
20030	Co Rte 47					BILL301499
85.15-1-16	210 1 Family Res		County Outside	226,600		1,671.66
Hayslett Robert	Carthage 226001	25,700	Town Wide	226,600		792.92
Hayslett Joselyn	Champion	226,600	FP302 Champion FPD No 1	226,600	TO	179.72
20030 Co Rte 47	FRNT 140.00 DPTH 261.00		Installment Fee			79.33
Carthage, NY 13619	BANK 810					
	EAST-1055978 NRTH-1443538					
	DEED BOOK 2015 PG-10912					
	FULL MARKET VALUE	226,600				
TOTAL TAX ---						2,644.30**
	DATE #1	01/31/20	DATE #2	03/31/20	DATE #3	05/29/20
	AMT DUE	960.77	AMT DUE	881.43	AMT DUE	881.43
***** 85.15-1-17 *****						
19986	Co Rte 47					BILL301500
85.15-1-17	210 1 Family Res		VET DIS CT 41141	40,000	20,000	
Oatman Gerald	Carthage 226001	32,500	VET COM CT 41131	20,000	10,000	
Oatman Sharon	Champion	182,200	County Outside	122,200		901.49
19986 Co Rte 47	ACRES 2.02		Town Wide	152,200		532.58
Carthage, NY 13619	EAST-1055988 NRTH-1443313		FP302 Champion FPD No 1	182,200	TO	144.50
	DEED BOOK 2017 PG-10563		Installment Fee			47.36
	FULL MARKET VALUE	182,200				
TOTAL TAX ---						1,578.57**
	DATE #1	01/31/20	DATE #2	03/31/20	DATE #3	05/29/20
	AMT DUE	573.55	AMT DUE	526.19	AMT DUE	526.19

STATE OF NEW YORK
COUNTY - Jefferson
TOWN - Champion
SWIS - 223089

2020 TOWN TAX ROLL
TAXABLE SECTION OF THE ROLL - 1
TAX MAP NUMBER SEQUENCE
UNIFORM PERCENT OF VALUE IS 100.00

PAGE 405
VALUATION DATE-JUL 01, 2018
TAXABLE STATUS DATE-MAR 01, 2019

TAX MAP PARCEL NUMBER	PROPERTY LOCATION & CLASS	ASSESSMENT	EXEMPTION CODE	COUNTY	TOWN	TAX AMOUNT	
CURRENT OWNERS NAME	SCHOOL DISTRICT	LAND	TAX DESCRIPTION				
CURRENT OWNERS ADDRESS	PARCEL SIZE/GRID COORD	TOTAL	SPECIAL DISTRICTS				
***** 85.15-1-18 *****							
20185	Co Rte 47					BILL301501	
85.15-1-18	311 Res vac land		County Outside	700		5.16	
Leary Daniel	Carthage 226001	700	Town Wide	700		2.45	
Leary Holly	Champion	700	FP302 Champion FPD No 1	700 TO		.56	
20211 Co Rte 47	FRNT 185.00 DPTH 65.00		Installment Fee			.25	
Carthage, NY 13619	EAST-1055730 NRTH-1444398						
	DEED BOOK 1742 PG-234						
	FULL MARKET VALUE	700					
			TOTAL TAX ---			8.17**	
		DATE #1	01/31/20	DATE #2	03/31/20	DATE #3	05/29/20
		AMT DUE	2.98	AMT DUE	2.72	AMT DUE	2.72
***** 85.15-1-19 *****							
20211	Co Rte 47					BILL301502	
85.15-1-19	210 1 Family Res		County Outside	164,600		1,214.28	
Leary Daniel M	Carthage 226001	31,800	Town Wide	164,600		575.97	
Leary Holly L	Champion	164,600	FP302 Champion FPD No 1	164,600 TO		130.55	
20211 Co Rte 47	ACRES 1.73 BANK 810		Installment Fee			57.62	
Carthage, NY 13619	EAST-1055593 NRTH-1444453						
	DEED BOOK 1624 PG-165						
	FULL MARKET VALUE	164,600					
			TOTAL TAX ---			1,920.80**	
		DATE #1	01/31/20	DATE #2	03/31/20	DATE #3	05/29/20
		AMT DUE	697.90	AMT DUE	640.26	AMT DUE	640.26
***** 85.15-1-20 *****							
34150	NYS Rte 126					BILL301503	
85.15-1-20	210 1 Family Res		VET WAR CT 41121	12,000	6,000		
Stokes Donald W	Carthage 226001	17,300	VET COM CT 41131	20,000	10,000		
Stokes Tessa D	Champion	171,300	VET DIS CT 41141	25,695	20,000		
34150 NYS Rte 126	FRNT 89.00 DPTH 164.00		County Outside	113,605		838.08	
Carthage, NY 13619	BANK 810		Town Wide	135,300		473.44	
	EAST-1055512 NRTH-1444558		FP302 Champion FPD No 1	171,300 TO		135.86	
	DEED BOOK 2008 PG-8501		Installment Fee			43.42	
	FULL MARKET VALUE	171,300					
			TOTAL TAX ---			1,447.38**	
		DATE #1	01/31/20	DATE #2	03/31/20	DATE #3	05/29/20
		AMT DUE	525.88	AMT DUE	482.46	AMT DUE	482.46
***** 85.15-1-21 *****							
34102	NYS Rte 126					BILL301504	
85.15-1-21	210 1 Family Res		County Outside	146,800		1,082.96	
Ellingsworth Dennis J	Carthage 226001	34,000	Town Wide	146,800		513.68	
Ellingsworth Colleen J	Champion	146,800	FP302 Champion FPD No 1	146,800 TO		116.43	
34102 NYS Rte 126	ACRES 2.76		Installment Fee			51.39	
Carthage, NY 13619	EAST-1055223 NRTH-1444496						
	DEED BOOK 1411 PG-332						
	FULL MARKET VALUE	146,800					
			TOTAL TAX ---			1,713.07**	
		DATE #1	01/31/20	DATE #2	03/31/20	DATE #3	05/29/20
		AMT DUE	622.42	AMT DUE	571.02	AMT DUE	571.02

STATE OF NEW YORK
COUNTY - Jefferson
TOWN - Champion
SWIS - 223089

2 0 2 0 T O W N T A X R O L L
T A X A B L E SECTION OF THE ROLL - 1
TAX MAP NUMBER SEQUENCE
UNIFORM PERCENT OF VALUE IS 100.00

PAGE 406
VALUATION DATE-JUL 01, 2018
TAXABLE STATUS DATE-MAR 01, 2019

TAX MAP PARCEL NUMBER	PROPERTY LOCATION & CLASS	ASSESSMENT	EXEMPTION CODE	COUNTY	TOWN	TAX AMOUNT
CURRENT OWNERS NAME	SCHOOL DISTRICT	LAND	TAX DESCRIPTION			
CURRENT OWNERS ADDRESS	PARCEL SIZE/GRID COORD	TOTAL	SPECIAL DISTRICTS			
***** 85.15-1-22 *****						
34099 NYS Rte 126	210 1 Family Res		VET WAR CT 41121			BILL301505
85.15-1-22	Carthage 226001	34,100	SENIOR C 41802	12,000	6,000	
Vargulick Carol	Champion	124,000	SENIOR T/S 41806	39,200	0	
34099 Nys Rte 126	ACRES 2.78		County Outside	0	53,100	
Carthage, NY 13619	EAST-1055208 NRTH-1444885		Town Wide	72,800		537.06
	FULL MARKET VALUE	124,000	FP302 Champion FPD No 1	64,900		227.10
			Installment Fee	124,000	TO	98.35
			TOTAL TAX ---			25.88
			DATE #1 01/31/20	DATE #2 03/31/20	DATE #3 05/29/20	862.51**
			AMT DUE 313.39	AMT DUE 287.50	AMT DUE 287.50	
***** 85.15-1-23 *****						
34159 NYS Rte 126	210 1 Family Res		VET WAR CT 41121	7,050	6,000	BILL301506
85.15-1-23	Carthage 226001	11,500	County Outside	39,950		294.72
Gydesen Nelson M	Champion	47,000	Town Wide	41,000		143.47
34159 NYS Rte 126	FRNT 99.00 DPTH 60.00		FP302 Champion FPD No 1	47,000	TO	37.28
Carthage, NY 13619	EAST-1055535 NRTH-1444768		Installment Fee			14.26
	DEED BOOK 2004 PG-12530					
	FULL MARKET VALUE	47,000				
			TOTAL TAX ---			475.47**
			DATE #1 01/31/20	DATE #2 03/31/20	DATE #3 05/29/20	
			AMT DUE 172.75	AMT DUE 158.49	AMT DUE 158.49	
***** 85.15-1-25 *****						
20259 Co Rte 47	210 1 Family Res		County Outside	64,300		474.35
85.15-1-25	Carthage 226001	11,500	Town Wide	64,300		225.00
Kelly Michael R	Champion	64,300	FP302 Champion FPD No 1	64,300	TO	51.00
Kelly Kristie E	FRNT 82.00 DPTH 80.00		Installment Fee			22.51
PO Box 5	EAST-1055590 NRTH-1444818					
Carthage, NY 13619	DEED BOOK 1140 PG-00078					
	FULL MARKET VALUE	64,300				
			TOTAL TAX ---			750.35**
			DATE #1 01/31/20	DATE #2 03/31/20	DATE #3 05/29/20	
			AMT DUE 272.64	AMT DUE 250.11	AMT DUE 250.11	
***** 85.15-1-26 *****						
20277 Co Rte 47	210 1 Family Res		County Outside	101,400		748.04
85.15-1-26	Carthage 226001	24,200	Town Wide	101,400		354.82
Heart Kathryn Crows	ACRES 0.61	101,400	FP302 Champion FPD No 1	101,400	TO	80.42
20277 Co Rte 47	EAST-1055479 NRTH-1444845		Installment Fee			35.50
Carthage, NY 13619	DEED BOOK 1588 PG-229					
	FULL MARKET VALUE	101,400				
			TOTAL TAX ---			1,183.28**
			DATE #1 01/31/20	DATE #2 03/31/20	DATE #3 05/29/20	
			AMT DUE 429.94	AMT DUE 394.42	AMT DUE 394.42	

STATE OF NEW YORK
 COUNTY - Jefferson
 TOWN - Champion
 SWIS - 223089

2 0 2 0 T O W N T A X R O L L
 T A X A B L E SECTION OF THE ROLL - 1
 TAX MAP NUMBER SEQUENCE
 UNIFORM PERCENT OF VALUE IS 100.00

PAGE 407
 VALUATION DATE-JUL 01, 2018
 TAXABLE STATUS DATE-MAR 01, 2019

TAX MAP PARCEL NUMBER	PROPERTY LOCATION & CLASS	ASSESSMENT	EXEMPTION CODE	COUNTY	TOWN	TAX AMOUNT
CURRENT OWNERS NAME	SCHOOL DISTRICT	LAND	TAX DESCRIPTION			
CURRENT OWNERS ADDRESS	PARCEL SIZE/GRID COORD	TOTAL	SPECIAL DISTRICTS			
85.15-1-27	20295 Co Rte 47			85.15-1-27		BILL301509
Jackson Kenneth R	270 Mfg housing		County Outside			210.99
129 Ruggles Rd	Carthage 226001	19,700	Town Wide			100.08
Saratoga Springs, NY 12866	Champion	28,600	School Relevy			245.68
	FRNT 140.00 DPTH 108.00		FP302 Champion FPD No 1		28,600 TO	22.68
	EAST-1055408 NRTH-1444966		Installment Fee			17.38
	DEED BOOK 2006 PG-19906					
	FULL MARKET VALUE	28,600				
TOTAL TAX ---						579.43**
	DATE #1	01/31/20	DATE #2	03/31/20	DATE #3	05/29/20
	AMT DUE	210.53	AMT DUE	193.14	AMT DUE	193.14
85.15-1-30	20324 Smith St			85.15-1-30		BILL301510
McLane Michael J	210 1 Family Res		County Outside			258.20
McLane Christine M	Carthage 226001	21,000	Town Wide			122.47
10702 Limburg Forks Rd	Champion	35,000	FP302 Champion FPD No 1		35,000 TO	27.76
Carthage, NY 13619	ACRES 0.50		Installment Fee			12.25
	EAST-1055142 NRTH-1445197					
	DEED BOOK 2017 PG-13058					
	FULL MARKET VALUE	35,000				
TOTAL TAX ---						408.43**
	DATE #1	01/31/20	DATE #2	03/31/20	DATE #3	05/29/20
	AMT DUE	148.40	AMT DUE	136.14	AMT DUE	136.14
85.15-1-31	Humphrey Rd			85.15-1-31		BILL301511
Champion Volunteer Fire Co Inc	314 Rural vac<10		County Outside			3.69
20220 Co Rte 47	Carthage 226001	500	Town Wide			1.75
Carthage, NY 13619	FRNT 70.00 DPTH 115.00	500	School Relevy			4.30
	EAST-1055708 NRTH-1444276		FP302 Champion FPD No 1		500 TO	.40
	FULL MARKET VALUE	500	Installment Fee			.30
TOTAL TAX ---						10.14**
	DATE #1	01/31/20	DATE #2	03/31/20	DATE #3	05/29/20
	AMT DUE	3.68	AMT DUE	3.38	AMT DUE	3.38
85.15-1-33	34010 NYS Rte 126			85.15-1-33		BILL301512
Qi Jin	240 Rural res		County Outside			2,825.45
Zhang Yilin	Carthage 226001	63,600	Town Wide			1,340.20
34010 NYS Rte 126	ACRES 24.45	383,000	FP302 Champion FPD No 1		383,000 TO	303.76
Carthage, NY 13619	EAST-1054434 NRTH-1443908		Installment Fee			134.08
	DEED BOOK 1797 PG-101					
	FULL MARKET VALUE	383,000				
TOTAL TAX ---						4,469.41**
	DATE #1	01/31/20	DATE #2	03/31/20	DATE #3	05/29/20
	AMT DUE	1,623.89	AMT DUE	1,489.80	AMT DUE	1,489.80

STATE OF NEW YORK
COUNTY - Jefferson
TOWN - Champion
SWIS - 223089

2 0 2 0 T O W N T A X R O L L
T A X A B L E SECTION OF THE ROLL - 1
TAX MAP NUMBER SEQUENCE
UNIFORM PERCENT OF VALUE IS 100.00

PAGE 408
VALUATION DATE-JUL 01, 2018
TAXABLE STATUS DATE-MAR 01, 2019

TAX MAP PARCEL NUMBER	PROPERTY LOCATION & CLASS	ASSESSMENT	EXEMPTION CODE	COUNTY	TOWN	TAX AMOUNT
CURRENT OWNERS NAME	SCHOOL DISTRICT	LAND	TAX DESCRIPTION			
CURRENT OWNERS ADDRESS	PARCEL SIZE/GRID COORD	TOTAL	SPECIAL DISTRICTS			
***** 85.15-1-34 *****						
33618	NYS Rte 126					BILL301513
85.15-1-34	311 Res vac land		County Outside	14,900		109.92
National Grid	Carthage 226001	14,900	Town Wide	14,900		52.14
300 Erie Blvd W	Former Sub Station	14,900	FP302 Champion FPD No 1	14,900	TO	11.82
Syracuse, NY 13202	FRNT 150.00 DPTH 150.00 BANK 957		Installment Fee			5.22
	EAST-1052215 NRTH-1443986					
	DEED BOOK 2005 PG-12760					
	FULL MARKET VALUE	14,900				
TOTAL TAX ---						173.88**
	DATE #1	01/31/20	DATE #2	03/31/20	DATE #3	05/29/20
	AMT DUE	63.18	AMT DUE	57.96	AMT DUE	57.96
***** 85.15-1-35 *****						
85.15-1-35	NYS Rte 126					BILL301514
Sech Life Tenant Francis H	120 Field crops		AG DIST CO 41720	1,367	1,367	
Sech John F	Carthage 226001	2,000	County Outside	2,133		15.74
34000 Lamb Rd	Lf Est Francis H Sech	3,500	Town Wide	2,133		7.46
Carthage, NY 13619	ACRES 2.09		FP302 Champion FPD No 1	2,133	TO	1.69
	EAST-1053189 NRTH-1444669		1,367 EX			
	DEED BOOK 2018 PG-16814		Installment Fee			.75
	FULL MARKET VALUE	3,500				
MAY BE SUBJECT TO PAYMENT UNDER AGDIST LAW TIL 2023						
TOTAL TAX ---						24.89**
	DATE #1	01/31/20	DATE #2	03/31/20	DATE #3	05/29/20
	AMT DUE	9.06	AMT DUE	8.29	AMT DUE	8.29
***** 85.15-1-36 *****						
85.15-1-36	NYS Rte 126					BILL301515
Sech Life Tenant Francis H	105 Vac farmland		AG DIST CO 41720	13,208	13,208	
Sech John F	Carthage 226001	33,100	County Outside	19,892		146.75
34000 Lamb Rd	Lf Est Francis H Sech	33,100	Town Wide	19,892		69.61
Carthage, NY 13619	ACRES 41.92		FP302 Champion FPD No 1	19,892	TO	15.78
	EAST-1052934 NRTH-1444857		13,208 EX			
	DEED BOOK 2018 PG-16814		Installment Fee			6.96
	FULL MARKET VALUE	33,100				
MAY BE SUBJECT TO PAYMENT UNDER AGDIST LAW TIL 2023						
TOTAL TAX ---						232.14**
	DATE #1	01/31/20	DATE #2	03/31/20	DATE #3	05/29/20
	AMT DUE	84.34	AMT DUE	77.38	AMT DUE	77.38
***** 85.15-1-37 *****						
34001/003	NYS Rte 126					BILL301516
85.15-1-37	210 1 Family Res		County Outside	113,600		838.04
Koster Frank J	Carthage 226001	36,700	Town Wide	113,600		397.51
Koster Hope E	ACRES 9.36 BANK 550	113,600	FP302 Champion FPD No 1	113,600	TO	90.10
34001 NYS Rte 126	EAST-1054592 NRTH-1444950		Installment Fee			39.77
Carthage, NY 13619	DEED BOOK 1281 PG-196					
	FULL MARKET VALUE	113,600				
TOTAL TAX ---						1,325.65**
	DATE #1	01/31/20	DATE #2	03/31/20	DATE #3	05/29/20
	AMT DUE	481.66	AMT DUE	441.88	AMT DUE	441.88

STATE OF NEW YORK
COUNTY - Jefferson
TOWN - Champion
SWIS - 223089

2 0 2 0 T O W N T A X R O L L
T A X A B L E SECTION OF THE ROLL - 1
TAX MAP NUMBER SEQUENCE
UNIFORM PERCENT OF VALUE IS 100.00

PAGE 409
VALUATION DATE-JUL 01, 2018
TAXABLE STATUS DATE-MAR 01, 2019

TAX MAP PARCEL NUMBER	PROPERTY LOCATION & CLASS	ASSESSMENT	EXEMPTION CODE	COUNTY	TOWN	TAX AMOUNT
CURRENT OWNERS NAME	SCHOOL DISTRICT	LAND	TAX DESCRIPTION			TAXABLE VALUE
CURRENT OWNERS ADDRESS	PARCEL SIZE/GRID COORD	TOTAL	SPECIAL DISTRICTS			
***** 85.15-1-38.1 *****						
34000 Lamb Rd	241 Rural res&ag		AG DIST CO 41720			BILL301517
85.15-1-38.1	Carthage 226001	62,200	County Outside	2,206	2,206	
Sech Life Tenant Francis H	ACRES 67.80	213,000	Town Wide	210,794		1,555.06
34000 Lamb Rd	EAST-1053235 NRTH-1445958		FP302 Champion FPD No 1	210,794	TO	737.61
Carthage, NY 13619	DEED BOOK 2018 PG-16814		2,206 EX			167.18
	FULL MARKET VALUE	213,000	Installment Fee			73.80

MAY BE SUBJECT TO PAYMENT
UNDER AGDIST LAW TIL 2023

DATE #1	01/31/20	DATE #2	03/31/20	DATE #3	05/29/20
AMT DUE	893.75	AMT DUE	819.95	AMT DUE	819.95

***** 85.15-1-38.2 *****

33761 Lamb Rd	241 Rural res&ag		VET COM CT 41131	20,000	10,000	BILL301518
85.15-1-38.2	Carthage 226001	42,700	VET COM CT 41131	20,000	10,000	
Stephens Michelle Y	ACRES 16.03	291,800	VET DIS CT 41141	40,000	20,000	
McMacken Matthew R	EAST-1053585 NRTH-1447224		AG STRUCT 41700	17,600	17,600	
33761 Lamb Rd	DEED BOOK 2012 PG-2897		AG STRUCT 41700	4,800	4,800	
Carthage, NY 13619	FULL MARKET VALUE	291,800	AG DIST CO 41720	4,328	4,328	

MAY BE SUBJECT TO PAYMENT
UNDER AGDIST LAW TIL 2023

County Outside	185,072				1,365.30
Town Wide	225,072				787.57
School Relevy					1,330.34
FP302 Champion FPD No 1	287,472	TO			228.00
4,328 EX					
Installment Fee					111.34
TOTAL TAX --- 3,711.21**					
DATE #1	01/31/20	DATE #2	03/31/20	DATE #3	05/29/20
AMT DUE	1,348.41	AMT DUE	1,237.07	AMT DUE	1,237.07

***** 85.15-1-38.31 *****

Lamb Rd	312 Vac w/imprv		County Outside	23,500		BILL301519
85.15-1-38.31	Carthage 226001	19,700	Town Wide	23,500		173.36
Fargo Eric A	Lot 2	23,500	FP302 Champion FPD No 1	23,500	TO	82.23
Fargo Jessica C	ACRES 3.10		Installment Fee			18.64
PO Box 413	EAST-1054907 NRTH-1445784					8.23
Black River, NY 13612	DEED BOOK 2016 PG-5855					
	FULL MARKET VALUE	23,500				

County Outside	23,500				274.23**
Town Wide	23,500				
FP302 Champion FPD No 1	23,500	TO			
Installment Fee					
TOTAL TAX --- 274.23**					
DATE #1	01/31/20	DATE #2	03/31/20	DATE #3	05/29/20
AMT DUE	99.64	AMT DUE	91.41	AMT DUE	91.41

STATE OF NEW YORK
COUNTY - Jefferson
TOWN - Champion
SWIS - 223089

2020 TOWN TAX ROLL
TAXABLE SECTION OF THE ROLL - 1
TAX MAP NUMBER SEQUENCE
UNIFORM PERCENT OF VALUE IS 100.00

PAGE 410
VALUATION DATE-JUL 01, 2018
TAXABLE STATUS DATE-MAR 01, 2019

TAX MAP PARCEL NUMBER	PROPERTY LOCATION & CLASS	ASSESSMENT	EXEMPTION CODE	COUNTY	TOWN	TAX AMOUNT
CURRENT OWNERS NAME	SCHOOL DISTRICT	LAND	TAX DESCRIPTION			
CURRENT OWNERS ADDRESS	PARCEL SIZE/GRID COORD	TOTAL	SPECIAL DISTRICTS			
***** 85.15-1-38.32 *****						
85.15-1-38.32	Lamb Rd					BILL301520
Fargo Eric A	311 Res vac land		County Outside	19,200		141.64
Fargo Jessica C	Carthage 226001	19,200	Town Wide	19,200		67.18
PO Box 413	Lot 3	19,200	FP302 Champion FPD No 1	19,200	TO	15.23
Black River, NY 13612	ACRES 2.87		Installment Fee			6.72
	EAST-1054474 NRTH-1446072					
	DEED BOOK 2016 PG-5855					
	FULL MARKET VALUE	19,200				
TOTAL TAX ---						224.05**
	DATE #1	01/31/20	DATE #2	03/31/20	DATE #3	05/29/20
	AMT DUE	81.41	AMT DUE	74.68	AMT DUE	74.68
***** 85.15-1-38.4 *****						
85.15-1-38.4	34020 Lamb Rd					BILL301521
Sech Stanley	270 Mfg housing		County Outside	51,400		379.19
Sech Cynthia	Carthage 226001	38,300	Town Wide	51,400		179.86
33854 Lamb Rd	FRNT 208.00 DPTH 167.00	51,400	FP302 Champion FPD No 1	51,400	TO	40.77
Carthage, NY 13619	EAST-1054970 NRTH-1445370		Installment Fee			17.99
	DEED BOOK 2007 PG-10012					
	FULL MARKET VALUE	51,400				
TOTAL TAX ---						599.82**
	DATE #1	01/31/20	DATE #2	03/31/20	DATE #3	05/29/20
	AMT DUE	217.93	AMT DUE	199.94	AMT DUE	199.94
***** 85.15-1-38.5 *****						
85.15-1-38.5	33854 Lamb Rd					BILL301522
Sech Stanley	210 1 Family Res		County Outside	275,000		2,028.71
Sech Cynthia	Carthage 226001	37,000	Town Wide	275,000		962.28
33854 Lamb Rd	ACRES 6.45 BANK 550	275,000	FP302 Champion FPD No 1	275,000	TO	218.10
Carthage, NY 13619	EAST-1053870 NRTH-1446070		Installment Fee			96.27
	DEED BOOK 2007 PG-10012					
	FULL MARKET VALUE	275,000				
TOTAL TAX ---						3,209.09**
	DATE #1	01/31/20	DATE #2	03/31/20	DATE #3	05/29/20
	AMT DUE	1,165.98	AMT DUE	1,069.69	AMT DUE	1,069.69
***** 85.15-1-38.6 *****						
85.15-1-38.6	33656 Lamb Rd					BILL301523
Sech Matthew J	210 1 Family Res		County Outside	168,100		1,240.10
Dishaw Mariah	Carthage 226001	35,900	Town Wide	168,100		588.22
33854 Lamb Rd	ACRES 3.94 BANK 100	168,100	FP302 Champion FPD No 1	168,100	TO	133.32
Carthage, NY 13619	EAST-1052430 NRTH-1447050		Installment Fee			58.85
	DEED BOOK 2015 PG-11154					
	FULL MARKET VALUE	168,100				
TOTAL TAX ---						1,961.64**
	DATE #1	01/31/20	DATE #2	03/31/20	DATE #3	05/29/20
	AMT DUE	712.73	AMT DUE	653.88	AMT DUE	653.88

TAX MAP PARCEL NUMBER	PROPERTY LOCATION & CLASS	ASSESSMENT	EXEMPTION CODE	COUNTY	TOWN	TAX AMOUNT
CURRENT OWNERS NAME	SCHOOL DISTRICT	LAND	TAX DESCRIPTION			
CURRENT OWNERS ADDRESS	PARCEL SIZE/GRID COORD	TOTAL	SPECIAL DISTRICTS			
***** 85.15-1-40 *****						
20871 Co Rte 47						BILL301524
85.15-1-40	210 1 Family Res		County Outside	141,400		1,043.13
Sawyer Randy W	Carthage 226001	38,100	Town Wide	141,400		494.79
Pitts Joyce L	ACRES 8.71	141,400	School Relevy			1,214.66
20871 Co Rte 47	EAST-1054971 NRTH-1447232		FP302 Champion FPD No 1	141,400	TO	112.15
Carthage, NY 13619	DEED BOOK 2016 PG-14874		Installment Fee			85.94
	FULL MARKET VALUE	141,400				
TOTAL TAX ---						2,864.73**
		DATE #1	01/31/20	DATE #2	03/31/20	DATE #3
		AMT DUE	1,040.85	AMT DUE	954.91	AMT DUE
					954.91	954.91
***** 85.15-1-41 *****						
20923 Co Rte 47						BILL301525
85.15-1-41	210 1 Family Res		County Outside	105,000		774.60
Goeman Bradley A	Carthage 226001	34,500	Town Wide	105,000		367.42
20923 Co Rte 47	ACRES 2.98 BANK 250	105,000	FP302 Champion FPD No 1	105,000	TO	83.28
Carthage, NY 13619	EAST-1055040 NRTH-1447796		Installment Fee			36.76
	DEED BOOK 2017 PG-9441					
	FULL MARKET VALUE	105,000				
TOTAL TAX ---						1,225.30**
		DATE #1	01/31/20	DATE #2	03/31/20	DATE #3
		AMT DUE	445.20	AMT DUE	408.43	AMT DUE
					408.43	408.43
***** 85.15-1-42 *****						
Co Rte 47						BILL301526
85.15-1-42	311 Res vac land		County Outside	12,900		95.17
Mathar George J	Carthage 226001	12,900	Town Wide	12,900		45.14
Mathar Donna A	ACRES 1.95	12,900	FP302 Champion FPD No 1	12,900	TO	10.23
20880 Co Rte 47	EAST-1055342 NRTH-1447764		Installment Fee			4.52
Carthage, NY 13619	DEED BOOK 1213 PG-66					
	FULL MARKET VALUE	12,900				
TOTAL TAX ---						150.54**
		DATE #1	01/31/20	DATE #2	03/31/20	DATE #3
		AMT DUE	54.70	AMT DUE	50.18	AMT DUE
					50.18	50.18
***** 85.15-1-43 *****						
20880 Co Rte 47						BILL301527
85.15-1-43	210 1 Family Res		VET WAR CT 41121	12,000	6,000	
Mathar George J	Carthage 226001	31,400	County Outside	131,800		972.31
Mathar Donna A	ACRES 1.55	143,800	Town Wide	137,800		482.19
20880 Co Rte 47	EAST-1055383 NRTH-1447365		FP302 Champion FPD No 1	143,800	TO	114.05
Carthage, NY 13619	DEED BOOK 1035 PG-00302		Installment Fee			47.06
	FULL MARKET VALUE	143,800				
TOTAL TAX ---						1,568.55**
		DATE #1	01/31/20	DATE #2	03/31/20	DATE #3
		AMT DUE	569.91	AMT DUE	522.85	AMT DUE
					522.85	522.85

STATE OF NEW YORK
COUNTY - Jefferson
TOWN - Champion
SWIS - 223089

2020 TOWN TAX ROLL
TAXABLE SECTION OF THE ROLL - 1
TAX MAP NUMBER SEQUENCE
UNIFORM PERCENT OF VALUE IS 100.00

PAGE 412
VALUATION DATE-JUL 01, 2018
TAXABLE STATUS DATE-MAR 01, 2019

TAX MAP PARCEL NUMBER	PROPERTY LOCATION & CLASS	ASSESSMENT	EXEMPTION CODE	COUNTY	TOWN	TAX AMOUNT
CURRENT OWNERS NAME	SCHOOL DISTRICT	LAND	TAX DESCRIPTION			
CURRENT OWNERS ADDRESS	PARCEL SIZE/GRID COORD	TOTAL	SPECIAL DISTRICTS			
***** 85.15-1-44 *****						
85.15-1-44	E of Co Rte 47					BILL301528
Mathar George J	323 Vacant rural		County Outside	23,200		171.15
Mathar Donna A	Carthage 226001	23,200	Town Wide	23,200		81.18
20880 Co Rte 47	ACRES 51.56	23,200	FP302 Champion FPD No 1	23,200	TO	18.40
Carthage, NY 13619	EAST-1056689 NRTH-1447674		Installment Fee			8.12
	FULL MARKET VALUE	23,200				
TOTAL TAX ---						270.73**
	DATE #1	01/31/20	DATE #2	03/31/20	DATE #3	05/29/20
	AMT DUE	98.37	AMT DUE	90.24	AMT DUE	90.24
***** 85.15-1-45.1 *****						
20420 Co Rte 47						BILL301529
85.15-1-45.1	241 Rural res&ag		County Outside	136,800		1,009.19
Hoyt Joshua J	Carthage 226001	40,200	Town Wide	136,800		478.69
Pollack-Hoyt Holly M	Lot 1 Hoffman Subd	136,800	FP302 Champion FPD No 1	136,800	TO	108.50
20420 Co Rte 47	ACRES 12.22 BANK 810		Installment Fee			47.89
Carthage, NY 13619	EAST-1055615 NRTH-1445902					
	DEED BOOK 2016 PG-10019					
	FULL MARKET VALUE	136,800				
TOTAL TAX ---						1,596.38**
	DATE #1	01/31/20	DATE #2	03/31/20	DATE #3	05/29/20
	AMT DUE	580.03	AMT DUE	532.12	AMT DUE	532.12
***** 85.15-1-45.2 *****						
20420 Co Rte 47						BILL301530
85.15-1-45.2	314 Rural vac<10		County Outside	18,200		134.26
Hoyt Joshua J	Carthage 226001	18,200	Town Wide	18,200		63.69
Pollack-Hoyt Holly M	Lot 2 Hoffman Subd	18,200	FP302 Champion FPD No 1	18,200	TO	14.43
20455 Co Rte 45	ACRES 7.30 BANK 810		Installment Fee			6.37
Carthage, NY 13619	EAST-1055595 NRTH-1446272					
	DEED BOOK 2016 PG-10019					
	FULL MARKET VALUE	18,200				
TOTAL TAX ---						212.38**
	DATE #1	01/31/20	DATE #2	03/31/20	DATE #3	05/29/20
	AMT DUE	77.17	AMT DUE	70.79	AMT DUE	70.79
***** 85.15-1-45.3 *****						
20628 Co Rte 47						BILL301531
85.15-1-45.3	210 1 Family Res		County Outside	132,600		978.21
Hajdasz Scott D	Carthage 226001	22,900	Town Wide	132,600		463.99
20628 Co Rte 47	Lot 3	132,600	FP302 Champion FPD No 1	132,600	TO	105.17
Carthage, NY 13619	ACRES 8.90		Installment Fee			46.42
	EAST-1055599 NRTH-1446631					
	DEED BOOK 2015 PG-19594					
	FULL MARKET VALUE	132,600				
TOTAL TAX ---						1,547.37**
	DATE #1	01/31/20	DATE #2	03/31/20	DATE #3	05/29/20
	AMT DUE	562.21	AMT DUE	515.79	AMT DUE	515.79

TAX MAP PARCEL NUMBER	PROPERTY LOCATION & CLASS	ASSESSMENT	EXEMPTION CODE	COUNTY	TOWN	TAX AMOUNT
CURRENT OWNERS NAME	SCHOOL DISTRICT	LAND	TAX DESCRIPTION			
CURRENT OWNERS ADDRESS	PARCEL SIZE/GRID COORD	TOTAL	SPECIAL DISTRICTS			
85.15-1-45.4	20844 Co Rte 47			85.15-1-45.4		BILL301532
Dalton Wayne G	210 1 Family Res		County Outside			881.57
Dalton Linda S	Carthage 226001	33,600	Town Wide			418.16
20844 Co Rte 47	Lot 4	119,500	FP302 Champion FPD No 1		TO	94.78
Carthage, NY 13619	Hoffman Subdivision		Installment Fee			41.84
	ACRES 8.15					
	EAST-1055625 NRTH-1447067					
	DEED BOOK 2014 PG-928					
	FULL MARKET VALUE	119,500				
			TOTAL TAX ---			1,394.51**
	DATE #1	01/31/20	DATE #2	03/31/20	DATE #3	05/29/20
	AMT DUE	506.69	AMT DUE	464.83	AMT DUE	464.83
85.15-1-46	34397 NYS Rte 126			85.15-1-46		BILL301533
Waite Louis J	112 Dairy farm		AGSTORTANK 42100		1,000	1,000
RD 3	Carthage 226001	95,200	County Outside			1,375.84
Carthage, NY 13619	ACRES 113.61	187,500	Town Wide			652.60
	EAST-1058190 NRTH-1447957		FP302 Champion FPD No 1		TO	147.91
	FULL MARKET VALUE	187,500	1,000 EX			
			Installment Fee			65.29
			TOTAL TAX ---			2,176.35**
	DATE #1	01/31/20	DATE #2	03/31/20	DATE #3	05/29/20
	AMT DUE	790.74	AMT DUE	725.45	AMT DUE	725.45
85.15-1-47	34787 NYS Rte 126			85.15-1-47		BILL301534
Cassoni Larry F	240 Rural res		County Outside			1,354.44
Cassoni Lisa	Carthage 226001	49,300	Town Wide			642.45
c/o Franklin American Mortgage	ACRES 31.28 BANK 810	183,600	FP302 Champion FPD No 1		TO	145.61
6100 Tower Cir Ste 600	EAST-1058381 NRTH-1446400		Installment Fee			64.28
Franklin, TN 37067	DEED BOOK 2018 PG-5709					
	FULL MARKET VALUE	183,600				
			TOTAL TAX ---			2,142.50**
	DATE #1	01/31/20	DATE #2	03/31/20	DATE #3	05/29/20
	AMT DUE	778.46	AMT DUE	714.16	AMT DUE	714.16
85.15-1-48	34867 NYS Rte 126			85.15-1-48		BILL301535
Steenburgh Gary A	210 1 Family Res		County Outside			1,108.78
Steenburgh Ida M	Carthage 226001	33,300	Town Wide			525.93
34867 NYS Rte 126	ACRES 2.42	150,300	FP302 Champion FPD No 1		TO	119.20
Carthage, NY 13619	EAST-1059086 NRTH-1446465		Installment Fee			52.62
	DEED BOOK 1426 PG-138					
	FULL MARKET VALUE	150,300				
			TOTAL TAX ---			1,753.91**
	DATE #1	01/31/20	DATE #2	03/31/20	DATE #3	05/29/20
	AMT DUE	637.27	AMT DUE	584.63	AMT DUE	584.63

STATE OF NEW YORK
 COUNTY - Jefferson
 TOWN - Champion
 SWIS - 223089

2020 TOWN TAX ROLL
 TAXABLE SECTION OF THE ROLL - 1
 TAX MAP NUMBER SEQUENCE
 UNIFORM PERCENT OF VALUE IS 100.00

PAGE 414
 VALUATION DATE-JUL 01, 2018
 TAXABLE STATUS DATE-MAR 01, 2019

TAX MAP PARCEL NUMBER	PROPERTY LOCATION & CLASS	ASSESSMENT	EXEMPTION CODE	COUNTY	TOWN	TAX AMOUNT
CURRENT OWNERS NAME	SCHOOL DISTRICT	LAND	TAX DESCRIPTION			
CURRENT OWNERS ADDRESS	PARCEL SIZE/GRID COORD	TOTAL	SPECIAL DISTRICTS			
85.15-1-49	34764 NYS Rte 126			85.15-1-49		BILL301536
Rice Mark J	210 1 Family Res		County Outside			677.96
34764 NYS Rte 126	Carthage 226001	31,300	Town Wide			321.58
Carthage, NY 13619	ACRES 1.50 BANK 550	91,900	FP302 Champion FPD No 1			72.89
	EAST-1058876 NRTH-1445749		Installment Fee			32.17
	DEED BOOK 2007 PG-19660					
	FULL MARKET VALUE	91,900				
			TOTAL TAX ---			1,072.43**
			DATE #1 01/31/20	DATE #2 03/31/20	DATE #3 05/29/20	
			AMT DUE 389.66	AMT DUE 357.47	AMT DUE 357.47	
85.15-1-50	34752 NYS Rte 126			85.15-1-50		BILL301537
Benson Dennis J	210 1 Family Res		County Outside			702.30
Eisel Lisa M	Carthage 226001	33,000	Town Wide			333.12
34752 NYS Rte 126	ACRES 2.27	95,200	FP302 Champion FPD No 1			75.50
Champion, NY 13619	EAST-1058634 NRTH-1445595		Installment Fee			33.33
	DEED BOOK 2018 PG-13837					
	FULL MARKET VALUE	95,200				
			TOTAL TAX ---			1,110.92**
			DATE #1 01/31/20	DATE #2 03/31/20	DATE #3 05/29/20	
			AMT DUE 403.65	AMT DUE 370.30	AMT DUE 370.30	
85.15-1-51	34629 Line School Rd			85.15-1-51		BILL301538
Grant Michael J	210 1 Family Res		County Outside			1,657.64
15 Daniel Plummer Rd	Carthage 226001	36,500	Town Wide			786.27
Goffstown, NH 03045	ACRES 6.01 BANK 810	224,700	FP302 Champion FPD No 1			178.21
	EAST-1058357 NRTH-1444623		UW990 Unpaid Water			484.00
	DEED BOOK 2009 PG-2735		Installment Fee			93.18
	FULL MARKET VALUE	224,700				
			TOTAL TAX ---			3,106.12**
			DATE #1 01/31/20	DATE #2 03/31/20	DATE #3 05/29/20	
			AMT DUE 1,128.56	AMT DUE 1,035.37	AMT DUE 1,035.37	
85.15-1-52	Line School Rd			85.15-1-52		BILL301539
Ganem Raymond M	105 Vac farmland		County Outside			54.59
40279 Selos Rd	Carthage 226001	7,400	Town Wide			25.89
Carthage, NY 13619	ACRES 8.17	7,400	FP302 Champion FPD No 1			5.87
	EAST-1057950 NRTH-1444700		Installment Fee			2.59
	DEED BOOK 2015 PG-17101					
	FULL MARKET VALUE	7,400				
			TOTAL TAX ---			86.35**
			DATE #1 01/31/20	DATE #2 03/31/20	DATE #3 05/29/20	
			AMT DUE 31.38	AMT DUE 28.78	AMT DUE 28.78	

MAY BE SUBJECT TO PAYMENT
 UNDER AGDIST LAW TIL 2020

STATE OF NEW YORK
COUNTY - Jefferson
TOWN - Champion
SWIS - 223089

2020 TOWN TAX ROLL
TAXABLE SECTION OF THE ROLL - 1
TAX MAP NUMBER SEQUENCE
UNIFORM PERCENT OF VALUE IS 100.00

PAGE 415
VALUATION DATE-JUL 01, 2018
TAXABLE STATUS DATE-MAR 01, 2019

TAX MAP PARCEL NUMBER	PROPERTY LOCATION & CLASS	ASSESSMENT	EXEMPTION CODE	COUNTY	TOWN	TAX AMOUNT
CURRENT OWNERS NAME	SCHOOL DISTRICT	LAND	TAX DESCRIPTION			
CURRENT OWNERS ADDRESS	PARCEL SIZE/GRID COORD	TOTAL	SPECIAL DISTRICTS			
***** 85.15-1-53 *****						
85.15-1-53	Co Rte 47					BILL301540
Sech Stanley G	311 Res vac land		County Outside	17,200		126.89
Sech Cynthia L	Carthage 226001	17,200	Town Wide	17,200		60.19
33854 Lamb Rd	ACRES 4.91	17,200	FP302 Champion FPD No 1	17,200	TO	13.64
Carthage, NY 13619	EAST-1055600 NRTH-1444100		Installment Fee			6.02
	FULL MARKET VALUE	17,200				
TOTAL TAX ---						200.72**
	DATE #1	01/31/20	DATE #2	03/31/20	DATE #3	05/29/20
	AMT DUE	72.94	AMT DUE	66.90	AMT DUE	66.90
***** 85.15-1-54 *****						
85.15-1-54	33823 Lamb Rd					BILL301541
Waite Larry A	242 Rurl res&rec		County Outside	221,400		1,633.30
33823 Lamb Rd	Carthage 226001	42,700	Town Wide	221,400		774.72
Carthage, NY 13619	Lot 11	221,400	School Relevy			1,901.88
	65% 2011; 85% 2012 90%13		FP302 Champion FPD No 1	221,400	TO	175.59
	ACRES 14.22		Installment Fee			134.56
	EAST-1054010 NRTH-1447040					
	DEED BOOK 2008 PG-17803					
	FULL MARKET VALUE	221,400				
TOTAL TAX ---						4,485.49**
	DATE #1	01/31/20	DATE #2	03/31/20	DATE #3	05/29/20
	AMT DUE	1,629.73	AMT DUE	1,495.16	AMT DUE	1,495.16
***** 85.15-1-55 *****						
85.15-1-55	Lamb Rd					BILL301542
Waite Larry	311 Res vac land		County Outside	30,100		222.05
33823 Lamb Rd	Carthage 226001	30,100	Town Wide	30,100		105.33
Carthage, NY 13619	Lot 10	30,100	School Relevy			258.58
	ACRES 18.26		FP302 Champion FPD No 1	30,100	TO	23.87
	EAST-1054480 NRTH-1447050		Installment Fee			18.29
	DEED BOOK 2010 PG-12343					
	FULL MARKET VALUE	30,100				
TOTAL TAX ---						609.83**
	DATE #1	01/31/20	DATE #2	03/31/20	DATE #3	05/29/20
	AMT DUE	221.58	AMT DUE	203.27	AMT DUE	203.27
***** 86.00-1-6.2 *****						
86.00-1-6.2	21751 Hewitt Dr					BILL301543
Ramazanoglu Mehmet F	210 1 Family Res		County Outside	291,300		2,148.96
PO Box 223	Carthage 226001	35,800	Town Wide	291,300		1,019.32
Carthage, NY 13619	ACRES 7.20	291,300	FP302 Champion FPD No 1	291,300	TO	231.03
	EAST-1071008 NRTH-1453990		SD302 Champion Sew Dist 2	400.00	MT	400.00
	DEED BOOK 2010 PG-13669		Installment Fee			113.98
	FULL MARKET VALUE	291,300				
TOTAL TAX ---						3,799.31**
	DATE #1	01/31/20	DATE #2	03/31/20	DATE #3	05/29/20
	AMT DUE	1,380.43	AMT DUE	1,266.43	AMT DUE	1,266.43

STATE OF NEW YORK
COUNTY - Jefferson
TOWN - Champion
SWIS - 223089

2020 TOWN TAX ROLL
TAXABLE SECTION OF THE ROLL - 1
TAX MAP NUMBER SEQUENCE
UNIFORM PERCENT OF VALUE IS 100.00

PAGE 416
VALUATION DATE-JUL 01, 2018
TAXABLE STATUS DATE-MAR 01, 2019

TAX MAP PARCEL NUMBER	PROPERTY LOCATION & CLASS	ASSESSMENT	EXEMPTION CODE	COUNTY	TOWN	TAX AMOUNT
86.00-1-15.1	NYS Rte 126 120 Field crops		AG DIST CO 41720	86.00-1-15.1		BILL301544
Gates Michael L	Carthage 226001	31,300	County Outside			193.50
22674 Lewis St Lot 38	ACRES 51.10	31,300	Town Wide			91.78
Watertown, NY 13601	EAST-1067450 NRTH-1451725		FP302 Champion FPD No 1			20.80
	DEED BOOK 2019 PG-16896		5,070 EX			
PRIOR OWNER ON 3/01/2019	FULL MARKET VALUE	31,300	Installment Fee			9.18
Gates Michael L						

MAY BE SUBJECT TO PAYMENT
UNDER AGDIST LAW TIL 2023

DATE #1	01/31/20	DATE #2	03/31/20	DATE #3	05/29/20
AMT DUE	111.22	AMT DUE	102.02	AMT DUE	102.02

86.00-1-18.3	Sayre Rd 120 Field crops		AG DIST CO 41720	86.00-1-18.3		BILL301545
Roggie Farms	Carthage 226001	73,500	County Outside			519.17
Roggie Wilbur Loren	ACRES 81.50	92,700	Town Wide			246.26
Leonard As Partners	EAST-1065009 NRTH-1450975		FP302 Champion FPD No 1			55.82
36537 Nys Rte 26	FULL MARKET VALUE	92,700	22,324 EX			
Carthage, NY 13619			Installment Fee			24.64

MAY BE SUBJECT TO PAYMENT
UNDER AGDIST LAW TIL 2023

DATE #1	01/31/20	DATE #2	03/31/20	DATE #3	05/29/20
AMT DUE	298.39	AMT DUE	273.75	AMT DUE	273.75

86.00-1-21	36235 NYS Rte 126 210 1 Family Res		VET WAR CT 41121	86.00-1-21		BILL301546
Surace James Elaine P	Carthage 226001	37,700	County Outside			1,004.77
RD 3 Box 1	ACRES 8.65	148,200	Town Wide			497.59
Carthage, NY 13619	EAST-1065797 NRTH-1450407		FP302 Champion FPD No 1			117.54
	FULL MARKET VALUE	148,200	Installment Fee			48.60

DATE #1	01/31/20	DATE #2	03/31/20	DATE #3	05/29/20
AMT DUE	588.58	AMT DUE	539.96	AMT DUE	539.96

86.00-1-22.1	NYS Rte 126 314 Rural vac<10		County Outside	86.00-1-22.1		BILL301547
Surace James	Carthage 226001	4,100	Town Wide			14.35
PO Box 1	ACRES 6.70	4,100	FP302 Champion FPD No 1			3.25
Carthage, NY 13619	EAST-1066059 NRTH-1450734		Installment Fee			1.44
	FULL MARKET VALUE	4,100				

DATE #1	01/31/20	DATE #2	03/31/20	DATE #3	05/29/20
AMT DUE	17.39	AMT DUE	15.95	AMT DUE	15.95

STATE OF NEW YORK
COUNTY - Jefferson
TOWN - Champion
SWIS - 223089

2020 TOWN TAX ROLL
TAXABLE SECTION OF THE ROLL - 1
TAX MAP NUMBER SEQUENCE
UNIFORM PERCENT OF VALUE IS 100.00

PAGE 417
VALUATION DATE-JUL 01, 2018
TAXABLE STATUS DATE-MAR 01, 2019

TAX MAP PARCEL NUMBER	PROPERTY LOCATION & CLASS	ASSESSMENT	EXEMPTION CODE	COUNTY	TOWN	TAX AMOUNT
CURRENT OWNERS NAME	SCHOOL DISTRICT	LAND	TAX DESCRIPTION			
CURRENT OWNERS ADDRESS	PARCEL SIZE/GRID COORD	TOTAL	SPECIAL DISTRICTS			
***** 86.00-1-22.2 *****						
36317 NYS Rte 126						BILL301548
86.00-1-22.2	210 1 Family Res		County Outside	134,100		989.27
Augustine Angelo P	Carthage 226001	32,800	Town Wide	134,100		469.24
Augustine Kristine L	ACRES 2.13	134,100	FP302 Champion FPD No 1	134,100	TO	106.36
PO Box 812	EAST-1066322 NRTH-1450386		Installment Fee			46.95
Carthage, NY 13619	FULL MARKET VALUE	134,100				
TOTAL TAX ---						1,564.87**
	DATE #1	01/31/20	DATE #2	03/31/20	DATE #3	05/29/20
	AMT DUE	568.58	AMT DUE	521.62	AMT DUE	521.62
***** 86.00-1-23 *****						
36349 NYS Rte 126						BILL301549
86.00-1-23	210 1 Family Res		County Outside	294,700		2,174.04
Smith Trustee Kathryn B	Carthage 226001	40,600	Town Wide	294,700		1,031.22
36349 NYS Rte 126	Lf Us Kathryn B Smith	294,700	FP302 Champion FPD No 1	294,700	TO	233.73
Carthage, NY 13619	KBS Trust		Installment Fee			103.17
	ACRES 8.58					
	EAST-1066457 NRTH-1450828					
	DEED BOOK 2017 PG-11359					
	FULL MARKET VALUE	294,700				
TOTAL TAX ---						3,438.99**
	DATE #1	01/31/20	DATE #2	03/31/20	DATE #3	05/29/20
	AMT DUE	1,249.50	AMT DUE	1,146.33	AMT DUE	1,146.33
***** 86.00-1-24 *****						
36551 NYS Rte 126						BILL301550
86.00-1-24	210 1 Family Res		County Outside	256,500		1,892.24
Gardner William	Carthage 226001	39,700	Town Wide	256,500		897.55
Gardner Janice	ACRES 7.71	256,500	FP302 Champion FPD No 1	256,500	TO	203.43
36551 NYS Rte 126	EAST-1067419 NRTH-1450814		Installment Fee			89.80
Carthage, NY 13619	DEED BOOK 1643 PG-266					
	FULL MARKET VALUE	256,500				
TOTAL TAX ---						2,993.22**
	DATE #1	01/31/20	DATE #2	03/31/20	DATE #3	05/29/20
	AMT DUE	1,087.54	AMT DUE	997.74	AMT DUE	997.74
***** 86.00-1-25 *****						
36996 Martin Rd						BILL301551
86.00-1-25	240 Rural res		County Outside	129,100		952.39
Saber Jeffrey A	Carthage 226001	44,700	Town Wide	129,100		451.75
Saber Kay D	ACRES 28.45	129,100	FP302 Champion FPD No 1	129,100	TO	102.39
35113 NYS Rte 26	EAST-1069653 NRTH-1451569		Installment Fee			45.20
Carthage, NY 13619	DEED BOOK 2017 PG-6454					
	FULL MARKET VALUE	129,100				
TOTAL TAX ---						1,506.53**
	DATE #1	01/31/20	DATE #2	03/31/20	DATE #3	05/29/20
	AMT DUE	547.39	AMT DUE	502.17	AMT DUE	502.17

STATE OF NEW YORK
COUNTY - Jefferson
TOWN - Champion
SWIS - 223089

2020 TOWN TAX ROLL
TAXABLE SECTION OF THE ROLL - 1
TAX MAP NUMBER SEQUENCE
UNIFORM PERCENT OF VALUE IS 100.00

PAGE 418
VALUATION DATE-JUL 01, 2018
TAXABLE STATUS DATE-MAR 01, 2019

TAX MAP PARCEL NUMBER	PROPERTY LOCATION & CLASS	ASSESSMENT	EXEMPTION CODE	COUNTY	TOWN	TAX AMOUNT
CURRENT OWNERS NAME	SCHOOL DISTRICT	LAND	TAX DESCRIPTION	TAXABLE VALUE		
CURRENT OWNERS ADDRESS	PARCEL SIZE/GRID COORD	TOTAL	SPECIAL DISTRICTS			
***** 86.00-1-26 *****						
36789 NYS Rte 126						BILL301552
86.00-1-26	210 1 Family Res		County Outside	82,300		607.14
Baxter Larry W	Carthage 226001	32,900	Town Wide	82,300		287.98
36789 NYS Rte 126	ACRES 2.20 BANK 810	82,300	FP302 Champion FPD No 1	82,300	TO	65.27
Carthage, NY 13619	EAST-1069190 NRTH-1451092		Installment Fee			28.81
	DEED BOOK 2018 PG-1616					
	FULL MARKET VALUE	82,300				
TOTAL TAX ---						960.39**
	DATE #1	01/31/20	DATE #2	03/31/20	DATE #3	05/29/20
	AMT DUE	348.94	AMT DUE	320.13	AMT DUE	320.13
***** 86.00-1-27 *****						
NYS Rte 126 BILL301553						
86.00-1-27	314 Rural vac<10		County Outside	400		2.95
North Country Housing	Carthage 226001	400	Town Wide	400		1.40
c/o Conifer Realty LLC	ACRES 0.16	400	FP302 Champion FPD No 1	400	TO	.32
Attn Asset Management	EAST-1069778 NRTH-1450944		Installment Fee			.14
1000 University Ave Ste 500	DEED BOOK 2011 PG-15395					
Rochester, NY 14607	FULL MARKET VALUE	400				
TOTAL TAX ---						4.67**
	DATE #1	01/31/20	DATE #2	03/31/20	DATE #3	05/29/20
	AMT DUE	1.71	AMT DUE	1.55	AMT DUE	1.55
***** 86.00-1-28 *****						
36998 NYS Rte 126 BILL301554						
86.00-1-28	241 Rural res&ag		AG DIST CO 41720	8,867	8,867	
Surace James	Carthage 226001	69,600	County Outside	74,633		550.58
PO Box 1	ACRES 62.40	83,500	Town Wide	74,633		261.16
Carthage, NY 13619	EAST-1069546 NRTH-1449799		FP302 Champion FPD No 1	74,633	TO	59.19
	FULL MARKET VALUE	83,500	8,867 EX			
MAY BE SUBJECT TO PAYMENT						26.13
UNDER AGDIST LAW TIL 2023						
TOTAL TAX ---						870.93**
	DATE #1	01/31/20	DATE #2	03/31/20	DATE #3	05/29/20
	AMT DUE	316.44	AMT DUE	290.31	AMT DUE	290.31
***** 86.00-1-29.1 *****						
36643 NYS Rte 126 BILL301555						
86.00-1-29.1	241 Rural res&ag		County Outside	94,200		694.93
Mccabe Deanna J	Carthage 226001	63,300	Town Wide	94,200		329.63
Mccabe Doris A	ACRES 36.45	94,200	FP302 Champion FPD No 1	94,200	TO	74.71
36643 NYS Rte 126	EAST-1068405 NRTH-1451420		Installment Fee			32.98
Carthage, NY 13619	DEED BOOK 1656 PG-162					
	FULL MARKET VALUE	94,200				
MAY BE SUBJECT TO PAYMENT						
UNDER AGDIST LAW TIL 2022						
TOTAL TAX ---						1,099.27**
	DATE #1	01/31/20	DATE #2	03/31/20	DATE #3	05/29/20
	AMT DUE	399.41	AMT DUE	366.42	AMT DUE	366.42

STATE OF NEW YORK
 COUNTY - Jefferson
 TOWN - Champion
 SWIS - 223089

2 0 2 0 T O W N T A X R O L L
 T A X A B L E SECTION OF THE ROLL - 1
 TAX MAP NUMBER SEQUENCE
 UNIFORM PERCENT OF VALUE IS 100.00

PAGE 419
 VALUATION DATE-JUL 01, 2018
 TAXABLE STATUS DATE-MAR 01, 2019

TAX MAP PARCEL NUMBER	PROPERTY LOCATION & CLASS	ASSESSMENT	EXEMPTION CODE	COUNTY	TOWN	TAX AMOUNT
CURRENT OWNERS NAME	SCHOOL DISTRICT	LAND	TAX DESCRIPTION			
CURRENT OWNERS ADDRESS	PARCEL SIZE/GRID COORD	TOTAL	SPECIAL DISTRICTS			
***** 86.00-1-29.2 *****						
36640	NYS Rte 126					BILL301556
86.00-1-29.2	240 Rural res		County Outside	333,800		2,462.49
Buzzell Stanley W	Carthage 226001	54,700	Town Wide	333,800		1,168.04
Buzzell Roberta M	ACRES 39.39	333,800	FP302 Champion FPD No 1	333,800	TO	264.74
36640 NYS Rte 126	EAST-1068509 NRTH-1449416		Installment Fee			116.86
Carthage, NY 13619	DEED BOOK 1558 PG-158					
	FULL MARKET VALUE	333,800				
TOTAL TAX ---						3,895.27**
	DATE #1	01/31/20	DATE #2	03/31/20	DATE #3	05/29/20
	AMT DUE	1,415.29	AMT DUE	1,298.42	AMT DUE	1,298.42
***** 86.00-1-30.1 *****						
	NYS Rte 126					BILL301557
86.00-1-30.1	323 Vacant rural		County Outside	43,400		320.17
Graham Jeffery T	Carthage 226001	43,400	Town Wide	43,400		151.87
35842 Sayre Rd	ACRES 93.93	43,400	FP302 Champion FPD No 1	43,400	TO	34.42
Carthage, NY 13619	EAST-1067716 NRTH-1448161		Installment Fee			15.19
	DEED BOOK 2006 PG-5234					
	FULL MARKET VALUE	43,400				
TOTAL TAX ---						506.46**
	DATE #1	01/31/20	DATE #2	03/31/20	DATE #3	05/29/20
	AMT DUE	184.01	AMT DUE	168.82	AMT DUE	168.82
***** 86.00-1-30.2 *****						
36466	NYS Rte 126					BILL301558
86.00-1-30.2	210 1 Family Res		County Outside	239,600		1,767.56
Stanton James E	Carthage 226001	32,500	Town Wide	239,600		838.41
Stanton Valerie G	ACRES 2.00	239,600	FP302 Champion FPD No 1	239,600	TO	190.03
PO Box 571	EAST-1067413 NRTH-1450283		Installment Fee			83.88
Carthage, NY 13619	FULL MARKET VALUE	239,600				
TOTAL TAX ---						2,796.00**
	DATE #1	01/31/20	DATE #2	03/31/20	DATE #3	05/29/20
	AMT DUE	1,015.88	AMT DUE	932.00	AMT DUE	932.00
***** 86.00-1-30.3 *****						
36600	NYS Rte 126					BILL301559
86.00-1-30.3	210 1 Family Res		County Outside	165,300		1,219.44
Massey Barbara J	Carthage 226001	37,000	Town Wide	165,300		578.42
36600 NYS Rte 126	ACRES 5.00	165,300	FP302 Champion FPD No 1	165,300	TO	131.10
Carthage, NY 13619	EAST-1068100 NRTH-1450230		Installment Fee			57.87
	DEED BOOK 1787 PG-167					
	FULL MARKET VALUE	165,300				
TOTAL TAX ---						1,928.96**
	DATE #1	01/31/20	DATE #2	03/31/20	DATE #3	05/29/20
	AMT DUE	700.87	AMT DUE	642.98	AMT DUE	642.98

TAX MAP PARCEL NUMBER	PROPERTY LOCATION & CLASS	ASSESSMENT	EXEMPTION CODE	COUNTY	TOWN	TAX AMOUNT
CURRENT OWNERS NAME	SCHOOL DISTRICT	LAND	TAX DESCRIPTION			
CURRENT OWNERS ADDRESS	PARCEL SIZE/GRID COORD	TOTAL	SPECIAL DISTRICTS			
***** 86.00-1-31.1 *****						
36344	NYS Rte 126			86.00-1-31.1		BILL301560
86.00-1-31.1	210 1 Family Res		VET COM CT 41131	20,000	10,000	
Davis Wendell L Jr	Carthage 226001	31,200	VET DIS CT 41141	40,000	20,000	
Bush Patricia S	ACRES 1.08 BANK 822	281,800	County Outside	221,800		1,636.25
36344 NYS Rte 126	EAST-1066740 NRTH-1450035		Town Wide	251,800		881.10
Carthage, NY 13619	DEED BOOK 2015 PG-16584		FP302 Champion FPD No 1	281,800	TO	223.50
	FULL MARKET VALUE	281,800	Installment Fee			82.23
			TOTAL TAX ---			2,740.85**
			DATE #1 01/31/20	DATE #2 03/31/20	DATE #3 05/29/20	
			AMT DUE 995.86	AMT DUE 913.61	AMT DUE 913.61	
***** 86.00-1-31.2 *****						
	NYS Rte 126					BILL301561
86.00-1-31.2	311 Res vac land		County Outside	23,200		171.15
Northern Developers LLC	Carthage 226001	23,200	Town Wide	23,200		81.18
PO Box 73	ACRES 6.20	23,200	FP302 Champion FPD No 1	23,200	TO	18.40
Depauville, NY 13632	EAST-1067050 NRTH-1450100		Installment Fee			8.12
	DEED BOOK 2012 PG-17764					
	FULL MARKET VALUE	23,200				
			TOTAL TAX ---			270.73**
			DATE #1 01/31/20	DATE #2 03/31/20	DATE #3 05/29/20	
			AMT DUE 98.37	AMT DUE 90.24	AMT DUE 90.24	
***** 86.00-1-31.3 *****						
36252	NYS Rte 126					BILL301562
86.00-1-31.3	270 Mfg housing		County Outside	41,600		306.89
Moore Tamara M	Carthage 226001	17,400	Town Wide	41,600		145.57
215 Spring St	FRNT 110.00 DPTH 140.00	41,600	FP302 Champion FPD No 1	41,600	TO	32.99
Carthage, NY 13619	EAST-1066065 NRTH-1449834		Installment Fee			14.56
	DEED BOOK 2018 PG-7659					
	FULL MARKET VALUE	41,600				
			TOTAL TAX ---			485.45**
			DATE #1 01/31/20	DATE #2 03/31/20	DATE #3 05/29/20	
			AMT DUE 176.39	AMT DUE 161.81	AMT DUE 161.81	
***** 86.00-1-32 *****						
36178	NYS Rte 126					BILL301563
86.00-1-32	240 Rural res		County Outside	392,800		2,897.74
Mitchell Scott H	Carthage 226001	82,800	Town Wide	392,800		1,374.49
Mitchell Nancy S	ACRES 106.00 BANK 750	392,800	FP302 Champion FPD No 1	392,800	TO	311.53
36178 NYS Rte 126	EAST-1065380 NRTH-1447605		Installment Fee			137.51
Carthage, NY 13619	DEED BOOK 2011 PG-15637					
	FULL MARKET VALUE	392,800				
			TOTAL TAX ---			4,583.76**
			DATE #1 01/31/20	DATE #2 03/31/20	DATE #3 05/29/20	
			AMT DUE 1,665.43	AMT DUE 1,527.92	AMT DUE 1,527.92	

STATE OF NEW YORK
COUNTY - Jefferson
TOWN - Champion
SWIS - 223089

2020 TOWN TAX ROLL
TAXABLE SECTION OF THE ROLL - 1
TAX MAP NUMBER SEQUENCE
UNIFORM PERCENT OF VALUE IS 100.00

PAGE 421
VALUATION DATE-JUL 01, 2018
TAXABLE STATUS DATE-MAR 01, 2019

TAX MAP PARCEL NUMBER	PROPERTY LOCATION & CLASS	ASSESSMENT	EXEMPTION CODE	COUNTY	TOWN	TAX AMOUNT
CURRENT OWNERS NAME	SCHOOL DISTRICT	LAND	TAX DESCRIPTION	TAXABLE VALUE		
CURRENT OWNERS ADDRESS	PARCEL SIZE/GRID COORD	TOTAL	SPECIAL DISTRICTS			
***** 86.00-1-33.1 *****						
36010 NYS Rte 126		67 PCT OF VALUE USED FOR EXEMPTION PURPOSES				BILL301564
86.00-1-33.1	240 Rural res		VET COM T 41133	0	10,000	
Archer Leo M	Carthage 226001	90,300	VET COM C 41132	20,000	0	
36010 NYS Rte 126	Archer L Lf-Us	192,000	County Outside	172,000		1,268.87
Carthage, NY 13619	ACRES 106.14		Town Wide	182,000		636.86
	EAST-1064140 NRTH-1447362		FP302 Champion FPD No 1	192,000	TO	152.28
	DEED BOOK 1845 PG-181		Installment Fee			61.74
	FULL MARKET VALUE	192,000				
TOTAL TAX ---						2,058.01**
	DATE #1	01/31/20	DATE #2	03/31/20	DATE #3	05/29/20
	AMT DUE	747.75	AMT DUE	686.00	AMT DUE	686.00
***** 86.00-1-35 *****						
35300 NYS Rte 126						BILL301565
86.00-1-35	240 Rural res		VET WAR CT 41121	12,000	6,000	
Peck Leonard C	Carthage 226001	41,600	VET DIS CT 41141	9,475	9,475	
Peck Constance	ACRES 17.25	189,500	SENIOR C 41802	33,605	0	
35300 NYS Rte 126	EAST-1062075 NRTH-1447487		SENIOR T/S 41806	0	52,208	
Carthage, NY 13619	FULL MARKET VALUE	189,500	County Outside	134,420		991.64
			Town Wide	121,817		426.26
			FP302 Champion FPD No 1	189,500	TO	150.29
			Installment Fee			47.05
TOTAL TAX ---						1,568.19**
	DATE #1	01/31/20	DATE #2	03/31/20	DATE #3	05/29/20
	AMT DUE	569.78	AMT DUE	522.73	AMT DUE	522.73
***** 86.00-1-36.1 *****						
35226 NYS Rte 126						BILL301566
86.00-1-36.1	240 Rural res		County Outside	305,000		2,250.03
Colangelo Joseph A	Carthage 226001	41,200	Town Wide	305,000		1,067.26
PO Box 794	ACRES 14.68	305,000	FP302 Champion FPD No 1	305,000	TO	241.90
Carthage, NY 13619	EAST-1062118 NRTH-1446976		Installment Fee			106.78
	DEED BOOK 1780 PG-250					
	FULL MARKET VALUE	305,000				
TOTAL TAX ---						3,559.19**
	DATE #1	01/31/20	DATE #2	03/31/20	DATE #3	05/29/20
	AMT DUE	1,293.19	AMT DUE	1,186.39	AMT DUE	1,186.39
***** 86.00-1-36.2 *****						
35208 NYS Rte 126						BILL301567
86.00-1-36.2	240 Rural res		VET COM CT 41131	20,000	10,000	
Gump Matthew Thomas	Carthage 226001	49,200	VET DIS CT 41141	40,000	20,000	
Gump Amanda Leigh	ACRES 21.70 BANK 810	315,700	County Outside	255,700		1,886.34
35208 NYS Rte 126	EAST-1061387 NRTH-1446606		Town Wide	285,700		999.72
Carthage, NY 13619	DEED BOOK 2018 PG-12835		FP302 Champion FPD No 1	315,700	TO	250.38
	FULL MARKET VALUE	315,700	Installment Fee			94.09
TOTAL TAX ---						3,136.44**
	DATE #1	01/31/20	DATE #2	03/31/20	DATE #3	05/29/20
	AMT DUE	1,139.57	AMT DUE	1,045.48	AMT DUE	1,045.48

STATE OF NEW YORK
COUNTY - Jefferson
TOWN - Champion
SWIS - 223089

2020 TOWN TAX ROLL
TAXABLE SECTION OF THE ROLL - 1
TAX MAP NUMBER SEQUENCE
UNIFORM PERCENT OF VALUE IS 100.00

PAGE 422
VALUATION DATE-JUL 01, 2018
TAXABLE STATUS DATE-MAR 01, 2019

TAX MAP PARCEL NUMBER	PROPERTY LOCATION & CLASS	ASSESSMENT	EXEMPTION CODE	COUNTY	TOWN	TAX AMOUNT
CURRENT OWNERS NAME	SCHOOL DISTRICT	LAND	TAX DESCRIPTION			
CURRENT OWNERS ADDRESS	PARCEL SIZE/GRID COORD	TOTAL	SPECIAL DISTRICTS			
***** 86.00-1-37.1 *****						
20370 Lundy Dr						BILL301568
86.00-1-37.1	117 Horse farm		County Outside	314,200		2,317.90
Lundy Trustee Erin C	Carthage 226001	40,100	Town Wide	314,200		1,099.45
Lundy Trustee Sally A	S Of Nys Rte 126	314,200	FP302 Champion FPD No 1	314,200	TO	249.19
20370 Lundy Dr	ACRES 20.18		Installment Fee			110.00
Carthage, NY 13619	EAST-1060982 NRTH-1445974					
	DEED BOOK 2017 PG-8461					
	FULL MARKET VALUE	314,200				
TOTAL TAX ---						3,666.54**
	DATE #1	01/31/20	DATE #2	03/31/20	DATE #3	05/29/20
	AMT DUE	1,332.18	AMT DUE	1,222.18	AMT DUE	1,222.18
***** 86.00-1-37.2 *****						
20417 Lundy Dr						BILL301569
86.00-1-37.2	210 1 Family Res		VET WAR CT 41121	12,000	6,000	
Sanderson Nancy E	Carthage 226001	32,200	County Outside	246,500		1,818.47
20417 Lundy Dr	S Of Nys Rte 126	258,500	Town Wide	252,500		883.55
Carthage, NY 13619	ACRES 5.40		FP302 Champion FPD No 1	258,500	TO	205.02
	EAST-1060686 NRTH-1445483		Installment Fee			87.21
	DEED BOOK 2003 PG-12963					
	FULL MARKET VALUE	258,500				
TOTAL TAX ---						2,907.04**
	DATE #1	01/31/20	DATE #2	03/31/20	DATE #3	05/29/20
	AMT DUE	1,056.23	AMT DUE	969.01	AMT DUE	969.01
***** 86.00-1-37.3 *****						
Lundy Dr						BILL301570
86.00-1-37.3	311 Res vac land		County Outside	21,700		160.08
Lundy Trustee Erin C	Carthage 226001	21,700	Town Wide	21,700		75.93
Lundy Trustee Sally A	E & S Lundy Trust	21,700	FP302 Champion FPD No 1	21,700	TO	17.21
20370 Lundy Dr	ACRES 4.23		Installment Fee			7.60
Carthage, NY 13619	EAST-1060850 NRTH-1446730					
	DEED BOOK 2017 PG-8461					
	FULL MARKET VALUE	21,700				
TOTAL TAX ---						253.22**
	DATE #1	01/31/20	DATE #2	03/31/20	DATE #3	05/29/20
	AMT DUE	92.02	AMT DUE	84.40	AMT DUE	84.40
***** 86.00-1-38.1 *****						
35060 NYS Rte 126						BILL301571
86.00-1-38.1	210 1 Family Res		County Outside	119,300		880.09
Kneeland David L	Carthage 226001	33,000	Town Wide	119,300		417.46
Kneeland Lisa L	ACRES 2.26	119,300	School Relevy			1,024.81
538 State Route 34	EAST-1060378 NRTH-1446783		FP302 Champion FPD No 1	119,300	TO	94.62
Hannibal, NY 13074	DEED BOOK 1596 PG-209		UW990 Unpaid Water	484.00	MT	484.00
	FULL MARKET VALUE	119,300	Installment Fee			87.03
TOTAL TAX ---						2,900.98**
	DATE #1	01/31/20	DATE #2	03/31/20	DATE #3	05/29/20
	AMT DUE	1,054.03	AMT DUE	966.99	AMT DUE	966.99

STATE OF NEW YORK
COUNTY - Jefferson
TOWN - Champion
SWIS - 223089

2020 TOWN TAX ROLL
TAXABLE SECTION OF THE ROLL - 1
TAX MAP NUMBER SEQUENCE
UNIFORM PERCENT OF VALUE IS 100.00

PAGE 423
VALUATION DATE-JUL 01, 2018
TAXABLE STATUS DATE-MAR 01, 2019

TAX MAP PARCEL NUMBER	PROPERTY LOCATION & CLASS	ASSESSMENT	EXEMPTION CODE	COUNTY	TOWN	TAX AMOUNT
CURRENT OWNERS NAME	SCHOOL DISTRICT	LAND	TAX DESCRIPTION	TAXABLE VALUE		
CURRENT OWNERS ADDRESS	PARCEL SIZE/GRID COORD	TOTAL	SPECIAL DISTRICTS			
***** 86.00-1-38.2 *****						
35028	NYS Rte 126					BILL301572
86.00-1-38.2	210 1 Family Res		County Outside	92,600		683.12
Kneeland Malcolm H Jr	Carthage 226001	32,900	Town Wide	92,600		324.03
PO Box 292	ACRES 2.21	92,600	FP302 Champion FPD No 1	92,600	TO	73.44
Carthage, NY 13619	EAST-1060057 NRTH-1446608		Installment Fee			32.42
	DEED BOOK 1596 PG-206					
	FULL MARKET VALUE	92,600				
TOTAL TAX ---						1,080.59**
	DATE #1	01/31/20	DATE #2	03/31/20	DATE #3	05/29/20
	AMT DUE	392.63	AMT DUE	360.19	AMT DUE	360.19
***** 86.00-1-39.1 *****						
	NYS Rte 126					BILL301573
86.00-1-39.1	120 Field crops		AG DIST CO 41720	13,072	13,072	
Beller Glenn T	Carthage 226001	32,800	County Outside	19,728		145.54
Beller Emily J	ACRES 34.86	32,800	Town Wide	19,728		69.03
10866 NYS Rte 126	EAST-1059192 NRTH-1445338		FP302 Champion FPD No 1	19,728	TO	15.65
Carthage, NY 13619	DEED BOOK 2015 PG-2663		13,072 EX			
	FULL MARKET VALUE	32,800	Installment Fee			6.91
MAY BE SUBJECT TO PAYMENT UNDER AGDIST LAW TIL 2023						
TOTAL TAX ---						230.22**
	DATE #1	01/31/20	DATE #2	03/31/20	DATE #3	05/29/20
	AMT DUE	83.65	AMT DUE	76.74	AMT DUE	76.74
***** 86.00-1-39.3 *****						
34930	NYS Rte 126					BILL301574
86.00-1-39.3	210 1 Family Res		VET COM CT 41131	20,000	10,000	
Shattuck Gerald A	Carthage 226001	32,800	VET DIS CT 41141	40,000	20,000	
Shattuck Regina Laurie	ACRES 2.15	140,700	County Outside	80,700		595.34
34930 NYS Rte 126	EAST-1059788 NRTH-1446431		Town Wide	110,700		387.36
Carthage, NY 13619	DEED BOOK 2011 PG-3896		FP302 Champion FPD No 1	140,700	TO	111.59
	FULL MARKET VALUE	140,700	Installment Fee			32.83
TOTAL TAX ---						1,094.29**
	DATE #1	01/31/20	DATE #2	03/31/20	DATE #3	05/29/20
	AMT DUE	397.60	AMT DUE	364.76	AMT DUE	364.76
***** 86.00-1-39.4 *****						
34686	NYS Rte 126					BILL301575
86.00-1-39.4	210 1 Family Res		County Outside	173,300		1,278.46
Forney Ryan M	Carthage 226001	42,300	Town Wide	173,300		606.41
34686 NYS Rte 126	ACRES 11.32 BANK 550	173,300	FP302 Champion FPD No 1	173,300	TO	137.45
Carthage, NY 13619	EAST-1069800 NRTH-1445200		Installment Fee			60.67
	DEED BOOK 2016 PG-18804					
	FULL MARKET VALUE	173,300				
TOTAL TAX ---						2,022.32**
	DATE #1	01/31/20	DATE #2	03/31/20	DATE #3	05/29/20
	AMT DUE	734.79	AMT DUE	674.10	AMT DUE	674.10

STATE OF NEW YORK
COUNTY - Jefferson
TOWN - Champion
SWIS - 223089

2 0 2 0 T O W N T A X R O L L
T A X A B L E SECTION OF THE ROLL - 1
TAX MAP NUMBER SEQUENCE
UNIFORM PERCENT OF VALUE IS 100.00

PAGE 424
VALUATION DATE-JUL 01, 2018
TAXABLE STATUS DATE-MAR 01, 2019

TAX MAP PARCEL NUMBER	PROPERTY LOCATION & CLASS	ASSESSMENT	EXEMPTION CODE	COUNTY	TOWN	TAX AMOUNT
86.00-1-40.21	Line School Rd 323 Vacant rural		AG DIST CO 41720	86.00-1-40.21		BILL301576
Beller Glenn	Carthage 226001	187,700	County Outside			890.61
Beller Emily	ACRES 277.70	187,700	Town Wide			422.44
10866 NYS Rte 126	EAST-1062011 NRTH-1445227		FP302 Champion FPD No 1		TO	95.75
Carthage, NY 13619	FULL MARKET VALUE	187,700	66,975 EX			
			Installment Fee			42.26

MAY BE SUBJECT TO PAYMENT
UNDER AGDIST LAW TIL 2023

DATE #1	01/31/20	DATE #2	03/31/20	DATE #3	05/29/20
AMT DUE	511.86	AMT DUE	469.60	AMT DUE	469.60

86.00-1-41	Off Co Rte 48 322 Rural vac>10		AG DIST CO 41720	86.00-1-41		BILL301577
Curran Michael	Carthage 226001	96,200	County Outside			456.74
31 N Broad St	Burdick Margaret A& Marga	96,200	Town Wide			216.65
Carthage, NY 13619	Lf Use		FP302 Champion FPD No 1		TO	49.10
	ACRES 115.60		34,287 EX			
	EAST-1069631 NRTH-1447977		Installment Fee			21.67
	DEED BOOK 2012 PG-11228					
	FULL MARKET VALUE	96,200				

MAY BE SUBJECT TO PAYMENT
UNDER AGDIST LAW TIL 2023

DATE #1	01/31/20	DATE #2	03/31/20	DATE #3	05/29/20
AMT DUE	262.50	AMT DUE	240.83	AMT DUE	240.83

86.00-1-42.1	20181 Co Rte 45 283 Res w/Comuse		AG DIST CO 41720	86.00-1-42.1		BILL301578
Thesier Richard P	Carthage 226001	103,100	County Outside			2,208.39
20181 Co Rte 45	ACRES 105.16	314,700	Town Wide			1,047.51
Carthage, NY 13619	EAST-1070118 NRTH-1445558		FP302 Champion FPD No 1		TO	237.42
	DEED BOOK 2018 PG-1070		15,344 EX			
	FULL MARKET VALUE	314,700	Installment Fee			104.80

MAY BE SUBJECT TO PAYMENT
UNDER AGDIST LAW TIL 2023

DATE #1	01/31/20	DATE #2	03/31/20	DATE #3	05/29/20
AMT DUE	1,269.24	AMT DUE	1,164.44	AMT DUE	1,164.44

86.00-1-43.2	20108 Co Rte 45 210 1 Family Res		County Outside	86.00-1-43.2		BILL301579
Baker Michael J	Carthage 226001	31,800	Town Wide			783.45
Cullen Cheryl	ACRES 1.73	106,200	FP302 Champion FPD No 1		TO	84.23
20108 Co Rte 45	EAST-1071512 NRTH-1443396		Installment Fee			37.18
Carthage, NY 13619	DEED BOOK 1624 PG-94					
	FULL MARKET VALUE	106,200				

MAY BE SUBJECT TO PAYMENT
UNDER AGDIST LAW TIL 2023

DATE #1	01/31/20	DATE #2	03/31/20	DATE #3	05/29/20
AMT DUE	450.28	AMT DUE	413.10	AMT DUE	413.10

STATE OF NEW YORK
COUNTY - Jefferson
TOWN - Champion
SWIS - 223089

2020 TOWN TAX ROLL
TAXABLE SECTION OF THE ROLL - 1
TAX MAP NUMBER SEQUENCE
UNIFORM PERCENT OF VALUE IS 100.00

PAGE 425
VALUATION DATE-JUL 01, 2018
TAXABLE STATUS DATE-MAR 01, 2019

TAX MAP PARCEL NUMBER	PROPERTY LOCATION & CLASS	ASSESSMENT	EXEMPTION CODE	COUNTY	TOWN	TAX AMOUNT
CURRENT OWNERS NAME	SCHOOL DISTRICT	LAND	TAX DESCRIPTION	TAXABLE VALUE		
CURRENT OWNERS ADDRESS	PARCEL SIZE/GRID COORD	TOTAL	SPECIAL DISTRICTS			
***** 86.00-1-43.32 *****						
20132 Co Rte 45						BILL301580
86.00-1-43.32	210 1 Family Res		County Outside	130,600		963.45
Aubin Steven J	Carthage 226001	32,700	Town Wide	130,600		457.00
Aubin Deborah L	ACRES 2.10 BANK 100	130,600	FP302 Champion FPD No 1	130,600	TO	103.58
20132 Co Rte 45	EAST-1071613 NRTH-1443502		Installment Fee			45.72
Carthage, NY 13619	DEED BOOK 1798 PG-206					
	FULL MARKET VALUE	130,600				
TOTAL TAX ---						1,524.03**
	DATE #1	01/31/20	DATE #2	03/31/20	DATE #3	05/29/20
	AMT DUE	553.73	AMT DUE	508.01	AMT DUE	508.01
***** 86.00-1-45.1 *****						
20043 Co Rte 45						BILL301581
86.00-1-45.1	241 Rural res&ag		County Outside	173,000		1,276.25
Shafer Kristine K	Carthage 226001	60,700	Town Wide	173,000		605.36
Kotary Michael J	Kotary Eleanor M-LF Use	173,000	FP302 Champion FPD No 1	173,000	TO	137.21
Attn: Eleanor M Kotary	ACRES 33.02		Installment Fee			60.56
20043 Co Rte 45	EAST-1070457 NRTH-1443620					
Carthage, NY 13619	DEED BOOK 2005 PG-2496					
	FULL MARKET VALUE	173,000				
TOTAL TAX ---						2,018.82**
	DATE #1	01/31/20	DATE #2	03/31/20	DATE #3	05/29/20
	AMT DUE	733.50	AMT DUE	672.94	AMT DUE	672.94
***** 86.00-1-45.2 *****						
19967 Co Rte 45						BILL301582
86.00-1-45.2	440 Warehouse		County Outside	192,500		1,420.10
Millard Gregory T	Carthage 226001	42,300	Town Wide	192,500		673.60
19967 Co Rte 45	ACRES 3.74	192,500	FP302 Champion FPD No 1	192,500	TO	152.67
Carthage, NY 13619	EAST-1070822 NRTH-1443036		Installment Fee			67.39
	DEED BOOK 2003 PG-2969					
	FULL MARKET VALUE	192,500				
TOTAL TAX ---						2,246.37**
	DATE #1	01/31/20	DATE #2	03/31/20	DATE #3	05/29/20
	AMT DUE	816.18	AMT DUE	748.79	AMT DUE	748.79
***** 86.00-1-45.3 *****						
Co Rte 45						BILL301583
86.00-1-45.3	210 1 Family Res		County Outside	200,300		1,477.64
Millard Gregory T	Carthage 226001	31,000	Town Wide	200,300		700.89
19967 Co Rte 45	Lot 1- Kotary Sub'd	200,300	FP302 Champion FPD No 1	200,300	TO	158.86
Carthage, NY 13619	ACRES 1.39		Installment Fee			70.12
	EAST-1070700 NRTH-1442715					
	DEED BOOK 2014 PG-4462					
	FULL MARKET VALUE	200,300				
TOTAL TAX ---						2,337.39**
	DATE #1	01/31/20	DATE #2	03/31/20	DATE #3	05/29/20
	AMT DUE	849.25	AMT DUE	779.13	AMT DUE	779.13

TAX MAP PARCEL NUMBER	PROPERTY LOCATION & CLASS	ASSESSMENT	EXEMPTION CODE	COUNTY	TOWN	TAX AMOUNT
CURRENT OWNERS NAME	SCHOOL DISTRICT	LAND	TAX DESCRIPTION	TAXABLE VALUE		
CURRENT OWNERS ADDRESS	PARCEL SIZE/GRID COORD	TOTAL	SPECIAL DISTRICTS			
***** 86.00-1-46 *****						
19891	Co Rte 45					BILL301584
86.00-1-46	210 1 Family Res		VET DIS CT 41141	15,810	15,810	
Earle Timothy B	Carthage 226001	19,600	VET COM CT 41131	20,000	10,000	
Earle Mary A	ACRES 0.46	105,400	County Outside	69,590		513.38
PO Box 693	EAST-1070652 NRTH-1442514		Town Wide	79,590		278.50
Carthage, NY 13619	DEED BOOK 2003 PG-3814		School Relevy			338.98
	FULL MARKET VALUE	105,400	FP302 Champion FPD No 1	105,400	TO	83.59
			Installment Fee			36.43
			TOTAL TAX ---			1,214.45**
			DATE #1 01/31/20	DATE #2 03/31/20	DATE #3 05/29/20	
			AMT DUE 441.26	AMT DUE 404.81	AMT DUE 404.81	
***** 86.00-1-47.1 *****						
37021	Vanbrocklin Rd					BILL301585
86.00-1-47.1	210 1 Family Res		County Outside	394,400		2,909.54
Lundy Michael E	Carthage 226001	24,600	Town Wide	394,400		1,380.09
18841 U S Rte 11	ACRES 3.09	394,400	FP302 Champion FPD No 1	394,400	TO	312.80
Watertown, NY 13601	EAST-1070175 NRTH-1442180		Installment Fee			138.07
	DEED BOOK 2003 PG-3736					
	FULL MARKET VALUE	394,400				
			TOTAL TAX ---			4,602.43**
			DATE #1 01/31/20	DATE #2 03/31/20	DATE #3 05/29/20	
			AMT DUE 1,672.22	AMT DUE 1,534.14	AMT DUE 1,534.14	
***** 86.00-1-47.2 *****						
36999	Vanbrocklin Rd					BILL301586
86.00-1-47.2	190 Game presrve		County Outside	133,500		984.85
Lundy Michael E	Carthage 226001	125,500	Town Wide	133,500		467.14
18841 US Rte 11	ACRES 269.00	133,500	FP302 Champion FPD No 1	133,500	TO	105.88
Watertown, NY 13601	EAST-1068400 NRTH-1444700		Installment Fee			46.74
	DEED BOOK 2014 PG-3955					
	FULL MARKET VALUE	133,500				
			TOTAL TAX ---			1,557.87**
			DATE #1 01/31/20	DATE #2 03/31/20	DATE #3 05/29/20	
			AMT DUE 566.03	AMT DUE 519.29	AMT DUE 519.29	
***** 86.00-1-48 *****						
36861	Vanbrocklin Rd					BILL301587
86.00-1-48	240 Rural res		County Outside	261,600		1,929.86
Doremus Ronald L	Carthage 226001	81,100	Town Wide	261,600		915.39
36861 Vanbrocklin Rd	ACRES 96.80	261,600	FP302 Champion FPD No 1	261,600	TO	207.48
Carthage, NY 13619	EAST-1068518 NRTH-1442553		Installment Fee			91.58
	DEED BOOK 2011 PG-6538					
	FULL MARKET VALUE	261,600				
			TOTAL TAX ---			3,052.73**
			DATE #1 01/31/20	DATE #2 03/31/20	DATE #3 05/29/20	
			AMT DUE 1,109.17	AMT DUE 1,017.57	AMT DUE 1,017.57	

TAX MAP PARCEL NUMBER	PROPERTY LOCATION & CLASS	ASSESSMENT	EXEMPTION CODE	COUNTY	TOWN	TAX AMOUNT
CURRENT OWNERS NAME	SCHOOL DISTRICT	LAND	TAX DESCRIPTION	TAXABLE VALUE		
CURRENT OWNERS ADDRESS	PARCEL SIZE/GRID COORD	TOTAL	SPECIAL DISTRICTS			
86.00-1-49	36285 Cutler Rd 210 1 Family Res		County Outside	86.00-1-49		BILL301588
Baker Terry L Jr	Carthage 226001	32,700	Town Wide		108,500	800.42
36285 Cutler Rd	ACRES 2.01 BANK 810	108,500	FP302 Champion FPD No 1		108,500	379.66
Carthage, NY 13619	EAST-1067230 NRTH-1440320		Installment Fee		108,500 TO	86.05
	DEED BOOK 2012 PG-7441					37.98
	FULL MARKET VALUE	108,500				
			TOTAL TAX ---			1,266.13**
			DATE #1 01/31/20 DATE #2 03/31/20 DATE #3 05/29/20			
			AMT DUE 460.03 AMT DUE 422.04 AMT DUE 422.04			
86.00-1-50.1	35934 Cutler Rd 112 Dairy farm		AG DIST CO 41720	86.00-1-50.1		BILL301589
WCV Irrevocable Trust	Carthage 226001	282,100	AGSTORTANK 42100		69,546	6,000
Vargulick Trustee William M	ACRES 341.60	487,900	County Outside		69,546	3,041.99
35934 Cutler Rd	EAST-1064279 NRTH-1441349		Town Wide		412,354	1,442.91
Champion, NY 13619	DEED BOOK 2018 PG-14504		FP302 Champion FPD No 1		412,354 TO	327.04
	FULL MARKET VALUE	487,900	75,546 EX			
			Installment Fee			144.36
			TOTAL TAX ---			4,811.94**
			DATE #1 01/31/20 DATE #2 03/31/20 DATE #3 05/29/20			
			AMT DUE 1,748.34 AMT DUE 1,603.98 AMT DUE 1,603.98			
86.00-1-50.2	35387 Line School Rd 210 1 Family Res		VET COM CT 41131	86.00-1-50.2		BILL301590
Sciotti Joseph F	Carthage 226001	32,500	VET DIS CT 41141		20,000	10,000
Sciotti Elona	ACRES 2.00	207,100	County Outside		40,000	20,000
35387 Line School Rd	EAST-1062271 NRTH-1441501		Town Wide		147,100	1,085.18
Carthage, NY 13619	DEED BOOK 1471 PG-343		FP302 Champion FPD No 1		177,100	619.71
	FULL MARKET VALUE	207,100	Installment Fee		207,100 TO	164.25
						56.07
			TOTAL TAX ---			1,869.14**
			DATE #1 01/31/20 DATE #2 03/31/20 DATE #3 05/29/20			
			AMT DUE 679.13 AMT DUE 623.04 AMT DUE 623.04			
86.00-1-50.3	35371 Line School Rd 210 1 Family Res		County Outside	86.00-1-50.3		BILL301591
Strife Joseph C	Carthage 226001	33,300	Town Wide		179,400	1,323.46
Strife Diane L	ACRES 2.40	179,400	FP302 Champion FPD No 1		179,400	627.76
35371 Line School Rd	EAST-1062088 NRTH-1441782		Installment Fee		179,400 TO	142.28
Carthage, NY 13619	DEED BOOK 1263 PG-110					62.81
	FULL MARKET VALUE	179,400				
			TOTAL TAX ---			2,093.50**
			DATE #1 01/31/20 DATE #2 03/31/20 DATE #3 05/29/20			
			AMT DUE 760.65 AMT DUE 697.83 AMT DUE 697.83			

STATE OF NEW YORK
COUNTY - Jefferson
TOWN - Champion
SWIS - 223089

2 0 2 0 T O W N T A X R O L L
T A X A B L E SECTION OF THE ROLL - 1
TAX MAP NUMBER SEQUENCE
UNIFORM PERCENT OF VALUE IS 100.00

PAGE 428
VALUATION DATE-JUL 01, 2018
TAXABLE STATUS DATE-MAR 01, 2019

TAX MAP PARCEL NUMBER	PROPERTY LOCATION & CLASS	ASSESSMENT	EXEMPTION CODE	COUNTY	TOWN	TAX AMOUNT
CURRENT OWNERS NAME	SCHOOL DISTRICT	LAND	TAX DESCRIPTION			
CURRENT OWNERS ADDRESS	PARCEL SIZE/GRID COORD	TOTAL	SPECIAL DISTRICTS			
86.00-1-51	35811 Cutler Rd 120 Field crops		AG DIST CO 41720	86.00-1-51		BILL301592
WCV Irrevocable Trust	Carthage 226001	94,100	County Outside		13,199	597.56
Vargulick Trustee William M	ACRES 130.87	94,200	Town Wide		13,199	283.44
35934 Cutler Rd	EAST-1063513 NRTH-1442662		FP302 Champion FPD No 1		81,001 TO	64.24
Champion, NY 13619	DEED BOOK 2018 PG-14505		13,199 EX			
	FULL MARKET VALUE	94,200	Installment Fee			28.36

MAY BE SUBJECT TO PAYMENT
UNDER AGDIST LAW TIL 2023

TOTAL TAX ---		945.24**			
DATE #1	01/31/20	DATE #2	03/31/20	DATE #3	05/29/20
AMT DUE	343.44	AMT DUE	315.08	AMT DUE	315.08

86.00-1-52.1	35325 Cutler Rd 311 Res vac land		County Outside	86.00-1-52.1		BILL301593
Brockway Forist R Jr	Carthage 226001	10,900	Town Wide		10,900	80.41
Brockway Karen E	ACRES 19.00	10,900	FP302 Champion FPD No 1		10,900 TO	38.14
35041 Line School Rd	EAST-1062334 NRTH-1443534		Installment Fee			8.64
Carthage, NY 13619	DEED BOOK 1675 PG-307					3.82
	FULL MARKET VALUE	10,900				

TOTAL TAX ---		127.19**			
DATE #1	01/31/20	DATE #2	03/31/20	DATE #3	05/29/20
AMT DUE	46.23	AMT DUE	42.39	AMT DUE	42.39

86.00-1-52.2	35423 Cutler Rd 210 1 Family Res		County Outside	86.00-1-52.2		BILL301594
Chaffee Gary	Carthage 226001	31,300	Town Wide		210,700	1,554.36
Chaffee Tami	ACRES 1.54 BANK 750	210,700	FP302 Champion FPD No 1		210,700 TO	737.28
35423 Cutler Rd	EAST-1061958 NRTH-1443346		Installment Fee			167.11
Carthage, NY 13619	DEED BOOK 2011 PG-11354					73.76
	FULL MARKET VALUE	210,700				

TOTAL TAX ---		2,458.75**			
DATE #1	01/31/20	DATE #2	03/31/20	DATE #3	05/29/20
AMT DUE	893.35	AMT DUE	819.58	AMT DUE	819.58

86.00-1-52.3	35355 Cutler Rd 210 1 Family Res		County Outside	86.00-1-52.3		BILL301595
Taylor Corey J	Carthage 226001	29,700	Town Wide		75,000	553.29
35355 Cutler Rd	ACRES 2.10	75,000	School Relevy		75,000	262.44
Carthage, NY 13619	EAST-1061687 NRTH-1443380		FP302 Champion FPD No 1		75,000 TO	644.27
	DEED BOOK 2018 PG-3838		Installment Fee			59.48
	FULL MARKET VALUE	75,000				45.58

TOTAL TAX ---		1,519.48**			
DATE #1	01/31/20	DATE #2	03/31/20	DATE #3	05/29/20
AMT DUE	552.08	AMT DUE	506.49	AMT DUE	506.49

STATE OF NEW YORK
COUNTY - Jefferson
TOWN - Champion
SWIS - 223089

2020 TOWN TAX ROLL
TAXABLE SECTION OF THE ROLL - 1
TAX MAP NUMBER SEQUENCE
UNIFORM PERCENT OF VALUE IS 100.00

PAGE 429
VALUATION DATE-JUL 01, 2018
TAXABLE STATUS DATE-MAR 01, 2019

TAX MAP PARCEL NUMBER	PROPERTY LOCATION & CLASS	ASSESSMENT	EXEMPTION CODE	COUNTY	TOWN	TAX AMOUNT
CURRENT OWNERS NAME	SCHOOL DISTRICT	LAND	TAX DESCRIPTION			
CURRENT OWNERS ADDRESS	PARCEL SIZE/GRID COORD	TOTAL	SPECIAL DISTRICTS			
86.00-1-53.1	Line School Rd 323 Vacant rural		AG DIST CO 41720	86.00-1-53.1		BILL301596
Brockway Forist R Jr	Carthage 226001	28,700	County Outside		10,698	132.80
Brockway Karen E	ACRES 32.60	28,700	Town Wide		18,002	62.99
35041 Line School Rd	EAST-1060548 NRTH-1443668		FP302 Champion FPD No 1		18,002 TO	14.28
Carthage, NY 13619	DEED BOOK 1675 PG-303		10,698 EX			
	FULL MARKET VALUE	28,700	Installment Fee			6.30

MAY BE SUBJECT TO PAYMENT
UNDER AGDIST LAW TIL 2023

TOTAL TAX ---		210.07**			
DATE #1	01/31/20	DATE #2	03/31/20	DATE #3	05/29/20
AMT DUE	76.33	AMT DUE	70.02	AMT DUE	70.02

86.00-1-53.2	35141 Cutler Rd 210 1 Family Res		County Outside	86.00-1-53.2		BILL301597
Fauci Michael A	Carthage 226001	24,800	Town Wide		146,200	1,078.54
Fauci Heather R	ACRES 0.98 BANK 822	146,200	FP302 Champion FPD No 1		146,200 TO	115.95
35141 Cutler Rd	EAST-1060671 NRTH-1443102		Installment Fee			51.18
Carthage, NY 13619	DEED BOOK 2019 PG-9957					
	FULL MARKET VALUE	146,200				

PRIOR OWNER ON 3/01/2019
Rhone Jonathon

TOTAL TAX ---		1,706.07**			
DATE #1	01/31/20	DATE #2	03/31/20	DATE #3	05/29/20
AMT DUE	619.87	AMT DUE	568.69	AMT DUE	568.69

86.00-1-54	35041 Line School Rd 210 1 Family Res		County Outside	86.00-1-54		BILL301598
Brockway Forist R Jr	Carthage 226001	33,000	Town Wide		116,000	855.75
Brockway Karen E	ACRES 6.90	116,000	FP302 Champion FPD No 1		116,000 TO	405.91
35041 Line School Rd	EAST-1060516 NRTH-1443266		Installment Fee			92.00
Carthage, NY 13619	DEED BOOK 1675 PG-307					40.61
	FULL MARKET VALUE	116,000				

TOTAL TAX ---		1,353.66**			
DATE #1	01/31/20	DATE #2	03/31/20	DATE #3	05/29/20
AMT DUE	491.83	AMT DUE	451.22	AMT DUE	451.22

86.00-1-55	35329 Line School Rd 240 Rural res		County Outside	86.00-1-55		BILL301599
Tripp Mark A	Carthage 226001	94,100	Town Wide		139,200	1,026.90
Tripp Sheila M	ACRES 128.00	139,200	FP302 Champion FPD No 1		139,200 TO	487.09
28633 Visco Ct	EAST-1064152 NRTH-1442555		Installment Fee			110.40
Saugus, CA 91350	FULL MARKET VALUE	139,200				48.73

TOTAL TAX ---		1,624.39**			
DATE #1	01/31/20	DATE #2	03/31/20	DATE #3	05/29/20
AMT DUE	590.20	AMT DUE	541.46	AMT DUE	541.46

STATE OF NEW YORK
COUNTY - Jefferson
TOWN - Champion
SWIS - 223089

2 0 2 0 T O W N T A X R O L L
T A X A B L E SECTION OF THE ROLL - 1
TAX MAP NUMBER SEQUENCE
UNIFORM PERCENT OF VALUE IS 100.00

PAGE 430
VALUATION DATE-JUL 01, 2018
TAXABLE STATUS DATE-MAR 01, 2019

TAX MAP PARCEL NUMBER	PROPERTY LOCATION & CLASS	ASSESSMENT	EXEMPTION CODE	COUNTY	TOWN	TAX AMOUNT
CURRENT OWNERS NAME	SCHOOL DISTRICT	LAND	TAX DESCRIPTION	TAXABLE VALUE		
CURRENT OWNERS ADDRESS	PARCEL SIZE/GRID COORD	TOTAL	SPECIAL DISTRICTS			
***** 86.00-1-56 *****						
86.00-1-56	35465 Line School Rd					BILL301600
Horning Diana L	312 Vac w/imprv		County Outside	18,800		138.69
15706 Jacobs Rd	Carthage 226001	18,700	Town Wide	18,800		65.79
Watertown, NY 13601	ACRES 2.67	18,800	FP302 Champion FPD No 1	18,800	TO	14.91
	EAST-1062551 NRTH-1441196		Installment Fee			6.58
	FULL MARKET VALUE	18,800				
TOTAL TAX ---						219.39**
	DATE #1	01/31/20	DATE #2	03/31/20	DATE #3	05/29/20
	AMT DUE	79.71	AMT DUE	73.13	AMT DUE	73.13
***** 86.05-1-1 *****						
86.05-1-1	36361 NYS Rte 26					BILL301601
Caskinette Richard	210 1 Family Res		County Outside	240,000		1,770.51
41196 Co Rte 21	Carthage 226001	37,500	Town Wide	240,000		839.81
Redwood, NY 13679	aka: Martin Street Rd	240,000	FD301 Great Bend Fire Dist	240,000	TO	423.76
	ACRES 8.53		Installment Fee			91.02
	EAST-1066980 NRTH-1455971					
	DEED BOOK 2018 PG-14502					
	FULL MARKET VALUE	240,000				
TOTAL TAX ---						3,034.08**
	DATE #1	01/31/20	DATE #2	03/31/20	DATE #3	05/29/20
	AMT DUE	1,102.38	AMT DUE	1,011.36	AMT DUE	1,011.36
***** 86.05-1-3 *****						
86.05-1-3	36381 NYS Rte 26					BILL301602
RML Properties LLC	431 Auto dealer		County Outside	340,900		2,514.87
PO Box 630	Carthage 226001	73,400	Town Wide	340,900		1,192.88
Champion, NY 13619	ACRES 4.61 BANK 750	340,900	FD301 Great Bend Fire Dist	340,900	TO	601.92
	EAST-1067036 NRTH-1455496		Installment Fee			129.29
	DEED BOOK 2018 PG-18430					
	FULL MARKET VALUE	340,900				
TOTAL TAX ---						4,309.67**
	DATE #1	01/31/20	DATE #2	03/31/20	DATE #3	05/29/20
	AMT DUE	1,565.86	AMT DUE	1,436.55	AMT DUE	1,436.55
***** 86.05-1-4 *****						
86.05-1-4	36421 NYS Rte 26					BILL301603
Martin Kevin W	210 1 Family Res		County Outside	263,900		1,946.83
36421 NYS Rte 26	Carthage 226001	38,200	Town Wide	263,900		923.44
Carthage, NY 13619	ACRES 6.20	263,900	School Relevy			2,015.23
	EAST-1067430 NRTH-1455355		FD301 Great Bend Fire Dist	263,900	TO	465.96
	DEED BOOK 915 PG-01117		UW990 Unpaid Water	297.00	MT	297.00
	FULL MARKET VALUE	263,900	Installment Fee			169.45
TOTAL TAX ---						5,648.46**
	DATE #1	01/31/20	DATE #2	03/31/20	DATE #3	05/29/20
	AMT DUE	2,052.27	AMT DUE	1,882.82	AMT DUE	1,882.82

STATE OF NEW YORK
COUNTY - Jefferson
TOWN - Champion
SWIS - 223089

2020 TOWN TAX ROLL
TAXABLE SECTION OF THE ROLL - 1
TAX MAP NUMBER SEQUENCE
UNIFORM PERCENT OF VALUE IS 100.00

PAGE 431
VALUATION DATE-JUL 01, 2018
TAXABLE STATUS DATE-MAR 01, 2019

TAX MAP PARCEL NUMBER	PROPERTY LOCATION & CLASS	ASSESSMENT	EXEMPTION CODE	COUNTY	TOWN	TAX AMOUNT
CURRENT OWNERS NAME	SCHOOL DISTRICT	LAND	TAX DESCRIPTION			
CURRENT OWNERS ADDRESS	PARCEL SIZE/GRID COORD	TOTAL	SPECIAL DISTRICTS			
***** 86.05-1-5 *****						
36451 NYS Rte 26						BILL301604
86.05-1-5	210 1 Family Res		County Outside	102,100		753.21
Tehonica Emilia D	Carthage 226001	20,300	Town Wide	102,100		357.27
Tehonica William	FRNT 100.00 DPTH 193.00	102,100	School Relevy			410.74
24449 Second St	EAST-1067365 NRTH-1454953		FD301 Great Bend Fire Dist	102,100	TO	180.28
Carthage, NY 13619	DEED BOOK 2018 PG-16768		Installment Fee			51.05
	FULL MARKET VALUE	102,100				
TOTAL TAX ---						1,701.50**
	DATE #1	01/31/20	DATE #2	03/31/20	DATE #3	05/29/20
	AMT DUE	618.23	AMT DUE	567.16	AMT DUE	567.16
***** 86.05-1-6 *****						
36455 NYS Rte 26						BILL301605
86.05-1-6	210 1 Family Res		County Outside	134,900		995.18
Burns Daniel G	Carthage 226001	22,200	Town Wide	134,900		472.04
Burns Winifred E	FRNT 200.00 DPTH 100.00	134,900	FD301 Great Bend Fire Dist	134,900	TO	238.19
36455 NYS Rte 26	EAST-1067515 NRTH-1455085		Installment Fee			51.16
Carthage, NY 13619	FULL MARKET VALUE	134,900				
TOTAL TAX ---						1,705.41**
	DATE #1	01/31/20	DATE #2	03/31/20	DATE #3	05/29/20
	AMT DUE	619.63	AMT DUE	568.47	AMT DUE	568.47
***** 86.05-1-7 *****						
36431 NYS Rte 26						BILL301606
86.05-1-7	210 1 Family Res		County Outside	70,300		518.61
Bunch Holly Lee	Carthage 226001	20,900	Town Wide	70,300		245.99
37569 Brynford Dr	Lf Us SJ & RJ Ormiston	70,300	FD301 Great Bend Fire Dist	70,300	TO	124.13
Clinton Township, MI 48036	FRNT 100.00 DPTH 300.00		Installment Fee			26.66
	EAST-1067699 NRTH-1455239					
	DEED BOOK 2007 PG-8719					
	FULL MARKET VALUE	70,300				
TOTAL TAX ---						888.73**
	DATE #1	01/31/20	DATE #2	03/31/20	DATE #3	05/29/20
	AMT DUE	322.91	AMT DUE	296.24	AMT DUE	296.24
***** 86.05-1-8 *****						
36537 NYS Rte 26						BILL301607
86.05-1-8	111 Poultry farm		AGSTORTANK 42100	6,500	6,500	
Roggie Farms LLC	Carthage 226001	165,400	AG DIST CO 41720	71,419	71,419	
36537 NYS Rte 26	ACRES 126.90	419,600	County Outside	341,681		2,520.63
Carthage, NY 13619	EAST-1068672 NRTH-1455969		Town Wide	341,681		1,195.61
	DEED BOOK 2017 PG-13836		FP302 Champion FPD No 1	341,681	TO	270.99
	FULL MARKET VALUE	419,600	77,919 EX			
			SD302 Champion Sew Dist 2	400.00	MT	400.00
			Installment Fee			131.62
TOTAL TAX ---						4,387.23**
	DATE #1	01/31/20	DATE #2	03/31/20	DATE #3	05/29/20
	AMT DUE	1,594.03	AMT DUE	1,462.41	AMT DUE	1,462.41

MAY BE SUBJECT TO PAYMENT
UNDER AGDIST LAW TIL 2023

STATE OF NEW YORK
COUNTY - Jefferson
TOWN - Champion
SWIS - 223089

2020 TOWN TAX ROLL
TAXABLE SECTION OF THE ROLL - 1
TAX MAP NUMBER SEQUENCE
UNIFORM PERCENT OF VALUE IS 100.00

PAGE 432
VALUATION DATE-JUL 01, 2018
TAXABLE STATUS DATE-MAR 01, 2019

TAX MAP PARCEL NUMBER	PROPERTY LOCATION & CLASS	ASSESSMENT	EXEMPTION CODE	COUNTY	TOWN	TAX AMOUNT
CURRENT OWNERS NAME	SCHOOL DISTRICT	LAND	TAX DESCRIPTION			
CURRENT OWNERS ADDRESS	PARCEL SIZE/GRID COORD	TOTAL	SPECIAL DISTRICTS			
***** 86.05-1-9 *****						
36475	NYS Rte 26					BILL301608
86.05-1-9	210 1 Family Res		County Outside	114,500		844.68
Tan-Alberto Rebecca R	Carthage 226001	29,200	Town Wide	114,500		400.66
Alberto Carlo V	FRNT 200.00 DPTH 123.00	114,500	FP302 Champion FPD No 1	114,500	TO	90.81
1330 Deer River Rd	BANK 810		SD302 Champion Sew Dist 2	400.00	MT	400.00
Copenhagen, NY 13626	EAST-1067452 NRTH-1454776		Installment Fee			52.08
	DEED BOOK 2006 PG-10060					
	FULL MARKET VALUE	114,500				
TOTAL TAX ---						1,736.15**
	DATE #1	01/31/20	DATE #2	03/31/20	DATE #3	05/29/20
	AMT DUE	630.81	AMT DUE	578.71	AMT DUE	578.71
***** 86.05-1-10 *****						
36481	NYS Rte 26					BILL301609
86.05-1-10	422 Diner/lunch		County Outside	160,800		1,186.24
Scott Julie J	Carthage 226001	29,900	Town Wide	160,800		562.67
Scott Jerry L	FRNT 236.00 DPTH 123.00	160,800	FP302 Champion FPD No 1	160,800	TO	127.53
752 Fulton St	EAST-1067581 NRTH-1454601		SD302 Champion Sew Dist 2	400.00	MT	400.00
Carthage, NY 13619	DEED BOOK 2018 PG-6504		Installment Fee			68.29
	FULL MARKET VALUE	160,800				
TOTAL TAX ---						2,276.44**
	DATE #1	01/31/20	DATE #2	03/31/20	DATE #3	05/29/20
	AMT DUE	827.11	AMT DUE	758.81	AMT DUE	758.81
***** 86.05-1-11 *****						
36631	NYS Rte 26					BILL301610
86.05-1-11	210 1 Family Res		SENIOR CTS 41800	39,750	39,750	
Petzoldt Bernice	Carthage 226001	35,100	County Outside	39,750		293.24
60 Pine Ridge Drive	ACRES 3.40	79,500	Town Wide	39,750		139.09
Whispering Pines, NC 28327	EAST-1068184 NRTH-1453972		FP302 Champion FPD No 1	79,500	TO	63.05
	FULL MARKET VALUE	79,500	SD302 Champion Sew Dist 2	400.00	MT	400.00
			Installment Fee			26.86
TOTAL TAX ---						895.38**
	DATE #1	01/31/20	DATE #2	03/31/20	DATE #3	05/29/20
	AMT DUE	325.32	AMT DUE	298.46	AMT DUE	298.46
***** 86.05-1-13 *****						
36649	NYS Rte 26					BILL301611
86.05-1-13	242 Rurl res&rec		AG DIST CO 41720	8,737	8,737	
Lyndaker Michael	Carthage 226001	89,400	County Outside	218,363		1,610.89
Lyndaker Karla	Lot 1	227,100	Town Wide	218,363		764.10
36649 NYS Rte 26	ACRES 76.00		FP302 Champion FPD No 1	218,363	TO	173.19
Carthage, NY 13619	EAST-1069593 NRTH-1454904		8,737 EX			
	DEED BOOK 2017 PG-9884		SD302 Champion Sew Dist 2	400.00	MT	400.00
	FULL MARKET VALUE	227,100	Installment Fee			88.45
TOTAL TAX ---						2,948.18**
	DATE #1	01/31/20	DATE #2	03/31/20	DATE #3	05/29/20
	AMT DUE	1,071.19	AMT DUE	982.72	AMT DUE	982.72

MAY BE SUBJECT TO PAYMENT
UNDER AGDIST LAW TIL 2023

STATE OF NEW YORK
COUNTY - Jefferson
TOWN - Champion
SWIS - 223089

2020 TOWN TAX ROLL
TAXABLE SECTION OF THE ROLL - 1
TAX MAP NUMBER SEQUENCE
UNIFORM PERCENT OF VALUE IS 100.00

PAGE 433
VALUATION DATE-JUL 01, 2018
TAXABLE STATUS DATE-MAR 01, 2019

TAX MAP PARCEL NUMBER	PROPERTY LOCATION & CLASS	ASSESSMENT	EXEMPTION CODE	COUNTY	TOWN	TAX AMOUNT
CURRENT OWNERS NAME	SCHOOL DISTRICT	LAND	TAX DESCRIPTION			
CURRENT OWNERS ADDRESS	PARCEL SIZE/GRID COORD	TOTAL	SPECIAL DISTRICTS			
***** 86.05-1-14 *****						
36659 NYS Rte 26						BILL301612
86.05-1-14	210 1 Family Res		County Outside	83,400		615.25
Petzoldt Mark	Carthage 226001	33,100	Town Wide	83,400		291.83
36659 NYS Rte 26	ACRES 2.30	83,400	FP302 Champion FPD No 1	83,400	TO	66.15
Carthage, NY 13619	EAST-1068568 NRTH-1453675		SD302 Champion Sew Dist 2	400.00	MT	400.00
	FULL MARKET VALUE	83,400	Installment Fee			41.20
			TOTAL TAX ---			1,373.23**
			DATE #1 01/31/20	DATE #2 03/31/20	DATE #3 05/29/20	
			AMT DUE 498.95	AMT DUE 457.74	AMT DUE 457.74	
***** 86.05-1-15 *****						
36537 NYS Rte 26						BILL301613
86.05-1-15	120 Field crops		AG DIST CO 41720	9,422	9,422	
Roggie Farms LLC	Carthage 226001	34,700	County Outside	25,278		186.48
36537 NYS Rte 26	ACRES 45.60	34,700	Town Wide	25,278		88.45
Carthage, NY 13619	EAST-1070100 NRTH-1454000		FP302 Champion FPD No 1	25,278	TO	20.05
	FULL MARKET VALUE	34,700	9,422 EX			
			SD302 Champion Sew Dist 2	400.00	MT	400.00
			Installment Fee			20.85
			TOTAL TAX ---			694.98**
			DATE #1 01/31/20	DATE #2 03/31/20	DATE #3 05/29/20	
			AMT DUE 252.51	AMT DUE 231.66	AMT DUE 231.66	
***** 86.05-1-16 *****						
36755 NYS Rte 26						BILL301614
86.05-1-16	210 1 Family Res		County Outside	151,200		1,115.42
Roggie Farms LLC	Carthage 226001	27,200	Town Wide	151,200		529.08
36755 NYS Rte 26	FRNT 154.00 DPTH 226.00	151,200	FP302 Champion FPD No 1	151,200	TO	119.92
Carthage, NY 13619	EAST-1069115 NRTH-1453385		SD302 Champion Sew Dist 2	400.00	MT	400.00
	DEED BOOK 2013 PG-13802		Installment Fee			64.93
	FULL MARKET VALUE	151,200				
			TOTAL TAX ---			2,164.42**
			DATE #1 01/31/20	DATE #2 03/31/20	DATE #3 05/29/20	
			AMT DUE 786.41	AMT DUE 721.47	AMT DUE 721.47	
***** 86.05-1-17 *****						
36851 NYS Rte 26						BILL301615
86.05-1-17	210 1 Family Res		County Outside	89,800		662.47
Scott Hermon A	Carthage 226001	27,400	Town Wide	89,800		314.23
Scott Christina	FRNT 210.00 DPTH 150.00	89,800	FP302 Champion FPD No 1	89,800	TO	71.22
CMR 415 Box 7416	EAST-1069665 NRTH-1452950		Installment Fee			31.44
APO, AE 09114-0075	DEED BOOK 2014 PG-12531					
	FULL MARKET VALUE	89,800				
			TOTAL TAX ---			1,047.92**
			DATE #1 01/31/20	DATE #2 03/31/20	DATE #3 05/29/20	
			AMT DUE 380.76	AMT DUE 349.30	AMT DUE 349.30	

STATE OF NEW YORK
COUNTY - Jefferson
TOWN - Champion
SWIS - 223089

2020 TOWN TAX ROLL
TAXABLE SECTION OF THE ROLL - 1
TAX MAP NUMBER SEQUENCE
UNIFORM PERCENT OF VALUE IS 100.00

PAGE 434
VALUATION DATE-JUL 01, 2018
TAXABLE STATUS DATE-MAR 01, 2019

TAX MAP PARCEL NUMBER	PROPERTY LOCATION & CLASS	ASSESSMENT	EXEMPTION CODE	COUNTY	TOWN	TAX AMOUNT
CURRENT OWNERS NAME	SCHOOL DISTRICT	LAND	TAX DESCRIPTION			
CURRENT OWNERS ADDRESS	PARCEL SIZE/GRID COORD	TOTAL	SPECIAL DISTRICTS			
***** 86.05-1-18 *****						
86.05-1-18	NYS Rte 26					BILL301616
Hopps Gary R	311 Res vac land		County Outside	16,400		120.99
PO Box 221	Carthage 226001	16,400	Town Wide	16,400		57.39
Lowville, NY 13367	ACRES 1.48	16,400	FP302 Champion FPD No 1	16,400	TO	13.01
	EAST-1069868 NRTH-1452794		Installment Fee			5.74
	DEED BOOK 1601 PG-334					
	FULL MARKET VALUE	16,400				
TOTAL TAX ---						191.39**
	DATE #1	01/31/20	DATE #2	03/31/20	DATE #3	05/29/20
	AMT DUE	69.55	AMT DUE	63.79	AMT DUE	63.79
***** 86.05-1-19 *****						
86.05-1-19	Martin Rd					BILL301617
Harper William A	311 Res vac land		County Outside	16,500		121.72
Harper Geraldine P	Carthage 226001	16,500	Town Wide	16,500		57.74
% David Harper	FRNT 125.00 DPTH 272.00	16,500	FP302 Champion FPD No 1	16,500	TO	13.09
3307 Fuller Rd	EAST-1070580 NRTH-1451740		Installment Fee			5.78
Carthage, NY 13619	FULL MARKET VALUE	16,500				
TOTAL TAX ---						192.55**
	DATE #1	01/31/20	DATE #2	03/31/20	DATE #3	05/29/20
	AMT DUE	69.97	AMT DUE	64.18	AMT DUE	64.18
***** 86.05-1-20 *****						
86.05-1-20	Martin Rd					BILL301618
Harper William A	311 Res vac land		County Outside	19,700		145.33
Harper Geraldine P	Carthage 226001	19,700	Town Wide	19,700		68.93
% David Harper	ACRES 1.09	19,700	FP302 Champion FPD No 1	19,700	TO	15.62
3307 Fuller Rd	EAST-1070500 NRTH-1451830		Installment Fee			6.90
Carthage, NY 13619	FULL MARKET VALUE	19,700				
TOTAL TAX ---						229.88**
	DATE #1	01/31/20	DATE #2	03/31/20	DATE #3	05/29/20
	AMT DUE	83.54	AMT DUE	76.62	AMT DUE	76.62
***** 86.05-1-21 *****						
86.05-1-21	36980 Martin Rd					BILL301619
Warner Jason	210 1 Family Res		County Outside	106,300		784.19
36980 Martin Rd	Carthage 226001	24,500	Town Wide	106,300		371.97
Carthage, NY 13619	FRNT 152.00 DPTH 157.00	106,300	FP302 Champion FPD No 1	106,300	TO	84.31
	BANK 810		Installment Fee			37.21
	EAST-1070365 NRTH-1451900					
	DEED BOOK 2016 PG-17002					
	FULL MARKET VALUE	106,300				
TOTAL TAX ---						1,240.47**
	DATE #1	01/31/20	DATE #2	03/31/20	DATE #3	05/29/20
	AMT DUE	450.70	AMT DUE	413.49	AMT DUE	413.49

STATE OF NEW YORK
COUNTY - Jefferson
TOWN - Champion
SWIS - 223089

2020 TOWN TAX ROLL
TAXABLE SECTION OF THE ROLL - 1
TAX MAP NUMBER SEQUENCE
UNIFORM PERCENT OF VALUE IS 100.00

PAGE 435
VALUATION DATE-JUL 01, 2018
TAXABLE STATUS DATE-MAR 01, 2019

TAX MAP PARCEL NUMBER	PROPERTY LOCATION & CLASS	ASSESSMENT	EXEMPTION CODE	COUNTY	TOWN	TAX AMOUNT
CURRENT OWNERS NAME	SCHOOL DISTRICT	LAND	TAX DESCRIPTION			
CURRENT OWNERS ADDRESS	PARCEL SIZE/GRID COORD	TOTAL	SPECIAL DISTRICTS			
***** 86.05-1-22 *****						
36972	NYS Rte 26					BILL301620
86.05-1-22	210 1 Family Res		County Outside	117,600		867.55
Gerber Conrad D	Carthage 226001	32,900	Town Wide	117,600		411.51
Gerber Jennifer L	ACRES 2.20	117,600	FP302 Champion FPD No 1	117,600	TO	93.27
36972 Old Martin St	EAST-1070160 NRTH-1452177		Installment Fee			41.17
Carthage, NY 13619	DEED BOOK 2013 PG-5246					
	FULL MARKET VALUE	117,600				
TOTAL TAX ---						1,372.33**
	DATE #1	01/31/20	DATE #2	03/31/20	DATE #3	05/29/20
	AMT DUE	498.62	AMT DUE	457.44	AMT DUE	457.44
***** 86.05-1-23 *****						
36904	Martin Rd					BILL301621
86.05-1-23	210 1 Family Res		County Outside	134,400		991.49
Harris Randy L	Carthage 226001	24,800	Town Wide	134,400		470.29
Harris Roxanne D	FRNT 146.00 DPTH 175.00	134,400	FP302 Champion FPD No 1	134,400	TO	106.59
Old Martin St Rd	BANK 550		Installment Fee			47.05
PO Box 49	EAST-1069833 NRTH-1452270					
Carthage, NY 13619	DEED BOOK 1319 PG-103					
	FULL MARKET VALUE	134,400				
TOTAL TAX ---						1,568.37**
	DATE #1	01/31/20	DATE #2	03/31/20	DATE #3	05/29/20
	AMT DUE	569.84	AMT DUE	522.79	AMT DUE	522.79
***** 86.05-1-24 *****						
36900	Martin Rd					BILL301622
86.05-1-24	210 1 Family Res		County Outside	129,000		951.65
Harris Randy L	Carthage 226001	19,500	Town Wide	129,000		451.40
Harris Jessica A	FRNT 100.00 DPTH 175.00	129,000	FP302 Champion FPD No 1	129,000	TO	102.31
36900 Martin Rd	BANK 810		Installment Fee			45.16
Carthage, NY 13619	EAST-1069771 NRTH-1452374					
	DEED BOOK 2010 PG-10380					
	FULL MARKET VALUE	129,000				
TOTAL TAX ---						1,505.36**
	DATE #1	01/31/20	DATE #2	03/31/20	DATE #3	05/29/20
	AMT DUE	546.96	AMT DUE	501.78	AMT DUE	501.78
***** 86.05-1-25 *****						
36890	Martin Rd					BILL301623
86.05-1-25	210 1 Family Res		County Outside	78,900		582.06
Moser Willard J	Carthage 226001	21,000	Town Wide	78,900		276.09
Moser Susan D	FRNT 111.00 DPTH 177.00	78,900	FP302 Champion FPD No 1	78,900	TO	62.58
PO Box 35	EAST-1069725 NRTH-1452456		Installment Fee			27.62
Deer River, NY 13627	DEED BOOK 2005 PG-2457					
	FULL MARKET VALUE	78,900				
TOTAL TAX ---						920.73**
	DATE #1	01/31/20	DATE #2	03/31/20	DATE #3	05/29/20
	AMT DUE	334.53	AMT DUE	306.91	AMT DUE	306.91

TAX MAP PARCEL NUMBER	PROPERTY LOCATION & CLASS	ASSESSMENT	EXEMPTION CODE	COUNTY	TOWN	TAX AMOUNT
CURRENT OWNERS NAME	SCHOOL DISTRICT	LAND	TAX DESCRIPTION			
CURRENT OWNERS ADDRESS	PARCEL SIZE/GRID COORD	TOTAL	SPECIAL DISTRICTS			
***** 86.05-1-26 *****						
86.05-1-26	Martin Rd 314 Rural vac<10		County Outside	3,800		28.03
Saber Jeffrey A	Carthage 226001	3,800	Town Wide	3,800		13.30
Saber Kay D	ACRES 4.10	3,800	FP302 Champion FPD No 1	3,800	TO	3.01
35113 NYS Rte 26	EAST-1069515 NRTH-1452110		Installment Fee			1.33
Carthage, NY 13619	DEED BOOK 2017 PG-6454					
	FULL MARKET VALUE	3,800				
TOTAL TAX ---						44.34**
	DATE #1	01/31/20	DATE #2	03/31/20	DATE #3	05/29/20
	AMT DUE	16.11	AMT DUE	14.78	AMT DUE	14.78
***** 86.05-1-27 *****						
86.05-1-27	SW of Martin St Rd 311 Res vac land		County Outside	3,000		22.13
Homan Michael W	Carthage 226001	3,000	Town Wide	3,000		10.50
43812 Stine Rd	Parcel C	3,000	FP302 Champion FPD No 1	3,000	TO	2.38
Redwood, NY 13679	ACRES 2.71		Installment Fee			1.05
	EAST-1069123 NRTH-1452297					
	DEED BOOK 1635 PG-347					
	FULL MARKET VALUE	3,000				
TOTAL TAX ---						35.01**
	DATE #1	01/31/20	DATE #2	03/31/20	DATE #3	05/29/20
	AMT DUE	12.72	AMT DUE	11.67	AMT DUE	11.67
***** 86.05-1-28 *****						
86.05-1-28	SW of Martin St Rd 311 Res vac land		County Outside	3,000		22.13
Homan Michael W	Carthage 226001	3,000	Town Wide	3,000		10.50
43812 Stine Rd	Parcel B	3,000	FP302 Champion FPD No 1	3,000	TO	2.38
Redwood, NY 13679	ACRES 2.71		Installment Fee			1.05
	EAST-1069336 NRTH-1452472					
	FULL MARKET VALUE	3,000				
TOTAL TAX ---						35.01**
	DATE #1	01/31/20	DATE #2	03/31/20	DATE #3	05/29/20
	AMT DUE	12.72	AMT DUE	11.67	AMT DUE	11.67
***** 86.05-1-29 *****						
86.05-1-29	36880 Martin Rd 210 1 Family Res		County Outside	112,900		832.88
Beutel Ann M	Carthage 226001	33,900	Town Wide	112,900		395.06
Homan David	Parcel A	112,900	FP302 Champion FPD No 1	112,900	TO	89.54
36880 Martin Rd	ACRES 2.70 BANK 100		Installment Fee			39.52
Carthage, NY 13619	EAST-1069532 NRTH-1452646					
	DEED BOOK 1881 PG-194					
	FULL MARKET VALUE	112,900				
TOTAL TAX ---						1,317.48**
	DATE #1	01/31/20	DATE #2	03/31/20	DATE #3	05/29/20
	AMT DUE	478.68	AMT DUE	439.16	AMT DUE	439.16

STATE OF NEW YORK
 COUNTY - Jefferson
 TOWN - Champion
 SWIS - 223089

2 0 2 0 T O W N T A X R O L L
 T A X A B L E SECTION OF THE ROLL - 1
 TAX MAP NUMBER SEQUENCE
 UNIFORM PERCENT OF VALUE IS 100.00

PAGE 437
 VALUATION DATE-JUL 01, 2018
 TAXABLE STATUS DATE-MAR 01, 2019

TAX MAP PARCEL NUMBER	PROPERTY LOCATION & CLASS	ASSESSMENT	EXEMPTION CODE	COUNTY	TOWN	TAX AMOUNT
CURRENT OWNERS NAME	SCHOOL DISTRICT	LAND	TAX DESCRIPTION			
CURRENT OWNERS ADDRESS	PARCEL SIZE/GRID COORD	TOTAL	SPECIAL DISTRICTS			
***** 86.05-1-30 *****						
36788 NYS Rte 26						BILL301628
86.05-1-30	431 Auto dealer		County Outside	1330,000		9,811.60
Caskinette Realty LLC	Carthage 226001	165,300	Town Wide	1330,000		4,653.95
PO Box 630	ACRES 11.16	1330,000	FP302 Champion FPD No 1	1330,000	TO	1,054.83
Carthage, NY 13619	EAST-1068890 NRTH-1452675		SD302 Champion Sew Dist 2	4,000.00	MT	4,000.00
	DEED BOOK 2006 PG-18708		Installment Fee			585.61
	FULL MARKET VALUE	1330,000				
TOTAL TAX ---						19,520.38**
	DATE #1	01/31/20	DATE #2	03/31/20	DATE #3	05/29/20
	AMT DUE	7,092.41	AMT DUE	6,506.79	AMT DUE	6,506.79
***** 86.05-1-31 *****						
36710 NYS Rte 26						BILL301629
86.05-1-31	311 Res vac land		County Outside	11,700		86.31
RML Properties LLC	Carthage 226001	11,700	Town Wide	11,700		40.94
c/o Richard Caskinette	ACRES 6.07	11,700	FP302 Champion FPD No 1	11,700	TO	9.28
36788 NYS Rte 26	EAST-1068505 NRTH-1452963		SD302 Champion Sew Dist 2	400.00	MT	400.00
Carthage, NY 13619	DEED BOOK 2018 PG-14468		Installment Fee			16.10
	FULL MARKET VALUE	11,700				
TOTAL TAX ---						536.53**
	DATE #1	01/31/20	DATE #2	03/31/20	DATE #3	05/29/20
	AMT DUE	194.95	AMT DUE	178.84	AMT DUE	178.84
***** 86.05-1-32 *****						
36738 NYS Rte 26						BILL301630
86.05-1-32	210 1 Family Res		County Outside	97,700		720.75
Lewis Michael D	Carthage 226001	32,600	Town Wide	97,700		341.87
Lewis Joan E	ACRES 2.06 BANK 822	97,700	FP302 Champion FPD No 1	97,700	TO	77.49
36738 NYS Rte 26	EAST-1068743 NRTH-1453172		SD302 Champion Sew Dist 2	400.00	MT	400.00
Carthage, NY 13619	DEED BOOK 1461 PG-352		Installment Fee			46.20
	FULL MARKET VALUE	97,700				
TOTAL TAX ---						1,540.11**
	DATE #1	01/31/20	DATE #2	03/31/20	DATE #3	05/29/20
	AMT DUE	559.57	AMT DUE	513.37	AMT DUE	513.37
***** 86.05-1-33 *****						
36604 NYS Rte 26						BILL301631
86.05-1-33	270 Mfg housing		County Outside	55,800		411.64
Martin Kevin W	Carthage 226001	46,000	Town Wide	55,800		195.26
36421 NYS Rte 26	ACRES 39.90	55,800	FP302 Champion FPD No 1	55,800	TO	44.26
Carthage, NY 13619	EAST-1067413 NRTH-1452787		SD302 Champion Sew Dist 2	400.00	MT	400.00
	DEED BOOK 924 PG-00821		Installment Fee			31.53
	FULL MARKET VALUE	55,800				
TOTAL TAX ---						1,051.16**
	DATE #1	01/31/20	DATE #2	03/31/20	DATE #3	05/29/20
	AMT DUE	381.93	AMT DUE	350.38	AMT DUE	350.38

TAX MAP PARCEL NUMBER	PROPERTY LOCATION & CLASS	ASSESSMENT	EXEMPTION CODE	COUNTY	TOWN	TAX AMOUNT
CURRENT OWNERS NAME	SCHOOL DISTRICT	LAND	TAX DESCRIPTION			
CURRENT OWNERS ADDRESS	PARCEL SIZE/GRID COORD	TOTAL	SPECIAL DISTRICTS			
***** 86.05-1-35 *****						
21729 Cole Rd						BILL301632
86.05-1-35	210 1 Family Res		VET COM CT 41131	20,000	10,000	
Barnes John H Jr	Carthage 226001	30,800	VET DIS CT 41141	40,000	20,000	
Barnes Mia L	FRNT 162.00 DPTH 189.00	308,000	County Outside	248,000		1,829.53
21729 Cole Rd	BANK 810		Town Wide	278,000		972.78
Carthage, NY 13619	EAST-1065100 NRTH-1453150		FD301 Great Bend Fire Dist	308,000	TO	543.83
	DEED BOOK 2017 PG-1790		SD302 Champion Sew Dist 2	400.00	MT	400.00
	FULL MARKET VALUE	308,000	Installment Fee			112.38
			TOTAL TAX ---			3,746.14**
			DATE #1 01/31/20	DATE #2 03/31/20	DATE #3 05/29/20	
			AMT DUE 1,361.10	AMT DUE 1,248.71	AMT DUE 1,248.71	
***** 86.05-1-36 *****						
21735 Cole Rd						BILL301633
86.05-1-36	210 1 Family Res		County Outside	281,600		2,077.40
Pathania Deepak	Carthage 226001	27,400	Town Wide	281,600		985.38
21735 Cole Rd	FRNT 125.00 DPTH 189.00	281,600	FD301 Great Bend Fire Dist	281,600	TO	497.21
Carthage, NY 13619	BANK 822		SD302 Champion Sew Dist 2	400.00	MT	400.00
	EAST-1065200 NRTH-1453200		UW990 Unpaid Water	150.65	MT	150.65
	DEED BOOK 2012 PG-11943		Installment Fee			123.32
	FULL MARKET VALUE	281,600				
			TOTAL TAX ---			4,110.64**
			DATE #1 01/31/20	DATE #2 03/31/20	DATE #3 05/29/20	
			AMT DUE 1,493.54	AMT DUE 1,370.21	AMT DUE 1,370.21	
***** 86.05-1-37 *****						
21987 Freedom Dr						BILL301634
86.05-1-37	210 1 Family Res		VET COM CT 41131	20,000	10,000	
Brown Warren E	Carthage 226001	30,100	VET DIS CT 41141	40,000	20,000	
21987 Freedom Dr	ACRES 1.02 BANK 810	237,400	County Outside	177,400		1,308.70
Carthage, NY 13619	EAST-1065350 NRTH-1453310		Town Wide	207,400		725.74
	DEED BOOK 2013 PG-15527		FD301 Great Bend Fire Dist	237,400	TO	419.17
	FULL MARKET VALUE	237,400	SD302 Champion Sew Dist 2	400.00	MT	400.00
			Installment Fee			85.61
			TOTAL TAX ---			2,853.61**
			DATE #1 01/31/20	DATE #2 03/31/20	DATE #3 05/29/20	
			AMT DUE 1,036.82	AMT DUE 951.20	AMT DUE 951.20	
***** 86.05-1-38 *****						
22001 Freedom Dr						BILL301635
86.05-1-38	210 1 Family Res		County Outside	217,100		1,601.58
Uhlinger Jason	Carthage 226001	36,100	Town Wide	217,100		759.68
22001 Freedom Dr	Lot B	217,100	FD301 Great Bend Fire Dist	217,100	TO	383.33
Carthage, NY 13619	ACRES 1.10 BANK 810		SD302 Champion Sew Dist 2	400.00	MT	400.00
	EAST-1065230 NRTH-1453470		Installment Fee			94.34
	DEED BOOK 2009 PG-12276					
	FULL MARKET VALUE	217,100				
			TOTAL TAX ---			3,144.59**
			DATE #1 01/31/20	DATE #2 03/31/20	DATE #3 05/29/20	
			AMT DUE 1,142.55	AMT DUE 1,048.19	AMT DUE 1,048.19	

STATE OF NEW YORK
COUNTY - Jefferson
TOWN - Champion
SWIS - 223089

2020 TOWN TAX ROLL
TAXABLE SECTION OF THE ROLL - 1
TAX MAP NUMBER SEQUENCE
UNIFORM PERCENT OF VALUE IS 100.00

PAGE 439
VALUATION DATE-JUL 01, 2018
TAXABLE STATUS DATE-MAR 01, 2019

TAX MAP PARCEL NUMBER	PROPERTY LOCATION & CLASS	ASSESSMENT	EXEMPTION CODE	COUNTY	TOWN	TAX AMOUNT
CURRENT OWNERS NAME	SCHOOL DISTRICT	LAND	TAX DESCRIPTION			
CURRENT OWNERS ADDRESS	PARCEL SIZE/GRID COORD	TOTAL	SPECIAL DISTRICTS			
***** 86.05-1-39 *****						
22043	Freedom Dr					BILL301636
86.05-1-39	210 1 Family Res		County Outside	181,700		1,340.43
Hayes Robert II	Carthage 226001	31,800	Town Wide	181,700		635.81
Hayes Candace	Lot 11	181,700	FD301 Great Bend Fire Dist	181,700	TO	320.82
c/o OwnersChoice Funding Inc	FRNT 150.00 DPTH 222.00		SD302 Champion Sew Dist 2	400.00	MT	400.00
PO Box 12670	BANK 810		Installment Fee			80.91
Albany, NY 12212-2670	EAST-1065120 NRTH-1453600					
	DEED BOOK 2019 PG-2104					
	FULL MARKET VALUE	181,700				
TOTAL TAX ---						2,697.06**
	DATE #1	01/31/20	DATE #2	03/31/20	DATE #3	05/29/20
	AMT DUE	979.93	AMT DUE	899.02	AMT DUE	899.02
***** 86.05-1-40 *****						
22107	Freedom Dr					BILL301637
86.05-1-40	311 Res vac land		County Outside	7,100		52.38
Team OBS LLC	Carthage 226001	7,100	Town Wide	7,100		24.84
1967 Wehrle Dr Ste 1	Lot 12	7,100	FD301 Great Bend Fire Dist	7,100	TO	12.54
Williamsville, NY 14221	FRNT 150.00 DPTH 200.00		SD302 Champion Sew Dist 2	400.00	MT	400.00
	EAST-1065210 NRTH-1463960		Installment Fee			14.69
	DEED BOOK 2016 PG-17880					
	FULL MARKET VALUE	7,100				
TOTAL TAX ---						489.76**
	DATE #1	01/31/20	DATE #2	03/31/20	DATE #3	05/29/20
	AMT DUE	177.95	AMT DUE	163.25	AMT DUE	163.25
***** 86.05-1-41 *****						
	Freedom Dr					BILL301638
86.05-1-41	311 Res vac land		County Outside	7,100		52.38
Team OBS LLC	Carthage 226001	7,100	Town Wide	7,100		24.84
1967 Wehrle Dr Ste 1	Lot 13	7,100	FD301 Great Bend Fire Dist	7,100	TO	12.54
Williamsville, NY 14221	FRNT 150.00 DPTH 200.00		SD302 Champion Sew Dist 2	400.00	MT	400.00
	EAST-1065320 NRTH-1454050		Installment Fee			14.69
	DEED BOOK 2016 PG-17880					
	FULL MARKET VALUE	7,100				
TOTAL TAX ---						489.76**
	DATE #1	01/31/20	DATE #2	03/31/20	DATE #3	05/29/20
	AMT DUE	177.95	AMT DUE	163.25	AMT DUE	163.25
***** 86.05-1-42 *****						
	Freedom Dr					BILL301639
86.05-1-42	311 Res vac land		County Outside	7,100		52.38
Team OBS LLC	Carthage 226001	7,100	Town Wide	7,100		24.84
1967 Wehrle Dr Ste 1	Lot 14	7,100	FD301 Great Bend Fire Dist	7,100	TO	12.54
Williamsville, NY 14221	FRNT 150.00 DPTH 200.00		SD302 Champion Sew Dist 2	400.00	MT	400.00
	EAST-1065430 NRTH-1454150		Installment Fee			14.69
	DEED BOOK 2016 PG-17880					
	FULL MARKET VALUE	7,100				
TOTAL TAX ---						489.76**
	DATE #1	01/31/20	DATE #2	03/31/20	DATE #3	05/29/20
	AMT DUE	177.95	AMT DUE	163.25	AMT DUE	163.25

STATE OF NEW YORK
COUNTY - Jefferson
TOWN - Champion
SWIS - 223089

2020 TOWN TAX ROLL
TAXABLE SECTION OF THE ROLL - 1
TAX MAP NUMBER SEQUENCE
UNIFORM PERCENT OF VALUE IS 100.00

PAGE 440
VALUATION DATE-JUL 01, 2018
TAXABLE STATUS DATE-MAR 01, 2019

TAX MAP PARCEL NUMBER	PROPERTY LOCATION & CLASS	ASSESSMENT	EXEMPTION CODE	COUNTY	TOWN	TAX AMOUNT	
CURRENT OWNERS NAME	SCHOOL DISTRICT	LAND	TAX DESCRIPTION				
CURRENT OWNERS ADDRESS	PARCEL SIZE/GRID COORD	TOTAL	SPECIAL DISTRICTS				
***** 86.05-1-43 *****							
86.05-1-43	Freedom Dr 311 Res vac land		County Outside	7,100		BILL301640 52.38	
Team OBS LLC	Carthage 226001	7,100	Town Wide	7,100		24.84	
1967 Wehrle Dr Ste 1	Lot 15	7,100	FD301 Great Bend Fire Dist	7,100	TO	12.54	
Williamsville, NY 14221	FRNT 150.00 DPTH 200.00 EAST-1065550 NRTH-1454250 DEED BOOK 2016 PG-17880 FULL MARKET VALUE		SD302 Champion Sew Dist 2 Installment Fee	400.00	MT	400.00 14.69	
		7,100	TOTAL TAX ---			489.76**	
		DATE #1	01/31/20	DATE #2	03/31/20	DATE #3	05/29/20
		AMT DUE	177.95	AMT DUE	163.25	AMT DUE	163.25
***** 86.05-1-44 *****							
86.05-1-44	Freedom Dr 311 Res vac land		County Outside	7,100		BILL301641 52.38	
Team OBS LLC	Carthage 226001	7,100	Town Wide	7,100		24.84	
1967 Wehrle Dr Ste 1	Lot 16	7,100	FD301 Great Bend Fire Dist	7,100	TO	12.54	
Williamsville, NY 14221	FRNT 150.00 DPTH 200.00 EAST-1065660 NRTH-1454340 DEED BOOK 2016 PG-17880 FULL MARKET VALUE		SD302 Champion Sew Dist 2 Installment Fee	400.00	MT	400.00 14.69	
		7,100	TOTAL TAX ---			489.76**	
		DATE #1	01/31/20	DATE #2	03/31/20	DATE #3	05/29/20
		AMT DUE	177.95	AMT DUE	163.25	AMT DUE	163.25
***** 86.05-1-45 *****							
86.05-1-45	Freedom Dr 311 Res vac land		County Outside	7,100		BILL301642 52.38	
Team OBS LLC	Carthage 226001	7,100	Town Wide	7,100		24.84	
1967 Wehrle Dr Ste 1	Lot 17	7,100	FD301 Great Bend Fire Dist	7,100	TO	12.54	
Williamsville, NY 14221	FRNT 150.00 DPTH 200.00 EAST-1065780 NRTH-1454450 DEED BOOK 2016 PG-17880 FULL MARKET VALUE		SD302 Champion Sew Dist 2 Installment Fee	400.00	MT	400.00 14.69	
		7,100	TOTAL TAX ---			489.76**	
		DATE #1	01/31/20	DATE #2	03/31/20	DATE #3	05/29/20
		AMT DUE	177.95	AMT DUE	163.25	AMT DUE	163.25
***** 86.05-1-46 *****							
86.05-1-46	Freedom Dr 300 Vacant Land		County Outside	1,000		BILL301643 7.38	
Team OBS LLC	Carthage 226001	1,000	Town Wide	1,000		3.50	
1967 Wehrle Dr Ste 1	Parcel B Stormwater Basin	1,000	FD301 Great Bend Fire Dist	1,000	TO	1.77	
Williamsville, NY 14221	FRNT 195.00 DPTH 200.00 EAST-1065920 NRTH-1454570 DEED BOOK 2016 PG-17880 FULL MARKET VALUE		SD302 Champion Sew Dist 2 Installment Fee	400.00	MT	400.00 12.38	
		1,000	TOTAL TAX ---			412.65**	
		DATE #1	01/31/20	DATE #2	03/31/20	DATE #3	05/29/20
		AMT DUE	149.93	AMT DUE	137.55	AMT DUE	137.55

STATE OF NEW YORK
COUNTY - Jefferson
TOWN - Champion
SWIS - 223089

2020 TOWN TAX ROLL
TAXABLE SECTION OF THE ROLL - 1
TAX MAP NUMBER SEQUENCE
UNIFORM PERCENT OF VALUE IS 100.00

PAGE 441
VALUATION DATE-JUL 01, 2018
TAXABLE STATUS DATE-MAR 01, 2019

TAX MAP PARCEL NUMBER	PROPERTY LOCATION & CLASS	ASSESSMENT	EXEMPTION CODE	COUNTY	TOWN	TAX AMOUNT
CURRENT OWNERS NAME	SCHOOL DISTRICT	LAND	TAX DESCRIPTION			
CURRENT OWNERS ADDRESS	PARCEL SIZE/GRID COORD	TOTAL	SPECIAL DISTRICTS			
***** 86.05-1-47 *****						
86.05-1-47	Freedom Dr 692 Road/str/hwy		County Outside	200		BILL301644 1.48
Team OBS LLC	Carthage 226001	200	Town Wide	200		0.70
1967 Wehrle Dr Ste 1	Road	200	FD301 Great Bend Fire Dist	200	TO	.35
Williamsville, NY 14221	ACRES 1.30 EAST-1065410 NRTH-1453960		SD302 Champion Sew Dist 2	400.00	MT	400.00
	DEED BOOK 2016 PG-17880		Installment Fee			12.08
	FULL MARKET VALUE	200				
TOTAL TAX ---						402.53**
	DATE #1	01/31/20	DATE #2	03/31/20	DATE #3	05/29/20
	AMT DUE	146.27	AMT DUE	134.17	AMT DUE	134.17
***** 86.05-1-48 *****						
86.05-1-48	Freedom Dr 311 Res vac land		County Outside	7,400		BILL301645 54.59
Team OBS LLC	Carthage 226001	7,400	Town Wide	7,400		25.89
1967 Wehrle Dr Ste 1	Lot 4 - Patriot Estates S	7,400	FD301 Great Bend Fire Dist	7,400	TO	13.07
Williamsville, NY 14221	FRNT 148.00 DPTH 184.00 EAST-1066080 NRTH-1454410		SD302 Champion Sew Dist 2	400.00	MT	400.00
	DEED BOOK 2017 PG-17434		Installment Fee			14.81
	FULL MARKET VALUE	7,400				
TOTAL TAX ---						493.55**
	DATE #1	01/31/20	DATE #2	03/31/20	DATE #3	05/29/20
	AMT DUE	179.34	AMT DUE	164.51	AMT DUE	164.51
***** 86.05-1-49 *****						
86.05-1-49	Freedom Dr 311 Res vac land		County Outside	8,200		BILL301646 60.49
Team OBS LLC	Carthage 226001	8,200	Town Wide	8,200		28.69
1967 Wehrle Dr Ste 1	Lot 5 - Patriot Estates S	8,200	FD301 Great Bend Fire Dist	8,200	TO	14.48
Williamsville, NY 14221	FRNT 221.00 DPTH 188.00 EAST-1065940 NRTH-1454250		SD302 Champion Sew Dist 2	400.00	MT	400.00
	DEED BOOK 2017 PG-17434		Installment Fee			15.11
	FULL MARKET VALUE	8,200				
TOTAL TAX ---						503.66**
	DATE #1	01/31/20	DATE #2	03/31/20	DATE #3	05/29/20
	AMT DUE	183.01	AMT DUE	167.88	AMT DUE	167.88
***** 86.05-1-50 *****						
86.05-1-50	Freedom Dr 311 Res vac land		County Outside	7,400		BILL301647 54.59
Team OBS LLC	Carthage 226001	7,400	Town Wide	7,400		25.89
1967 Wehrle Dr Ste 1	Lot 6	7,400	FD301 Great Bend Fire Dist	7,400	TO	13.07
Williamsville, NY 14221	FRNT 158.00 DPTH 209.00 EAST-1065790 NRTH-1454150		SD302 Champion Sew Dist 2	400.00	MT	400.00
	DEED BOOK 2017 PG-17434		Installment Fee			14.81
	FULL MARKET VALUE	7,400				
TOTAL TAX ---						493.55**
	DATE #1	01/31/20	DATE #2	03/31/20	DATE #3	05/29/20
	AMT DUE	179.34	AMT DUE	164.51	AMT DUE	164.51

STATE OF NEW YORK
COUNTY - Jefferson
TOWN - Champion
SWIS - 223089

2020 TOWN TAX ROLL
TAXABLE SECTION OF THE ROLL - 1
TAX MAP NUMBER SEQUENCE
UNIFORM PERCENT OF VALUE IS 100.00

PAGE 442
VALUATION DATE-JUL 01, 2018
TAXABLE STATUS DATE-MAR 01, 2019

TAX MAP PARCEL NUMBER	PROPERTY LOCATION & CLASS	ASSESSMENT	EXEMPTION CODE	COUNTY	TOWN	TAX AMOUNT
CURRENT OWNERS NAME	SCHOOL DISTRICT	LAND	TAX DESCRIPTION			
CURRENT OWNERS ADDRESS	PARCEL SIZE/GRID COORD	TOTAL	SPECIAL DISTRICTS			
***** 86.05-1-51 *****						
86.05-1-51	Freedom Dr 311 Res vac land		County Outside	86.05-1-51		BILL301648 49.43
Team OBS LLC	Carthage 226001	6,700	Town Wide			23.44
1967 Wehrle Dr Ste 1	Lot 7	6,700	FD301 Great Bend Fire Dist		TO	11.83
Williamsville, NY 14221	FRNT 133.00 DPTH 225.00 EAST-1065680 NRTH-1454050 DEED BOOK 2017 PG-17434 FULL MARKET VALUE	6,700	SD302 Champion Sew Dist 2 Installment Fee	400.00	MT	400.00 14.54
TOTAL TAX ---						484.70**
	DATE #1	01/31/20	DATE #2	03/31/20	DATE #3	05/29/20
	AMT DUE	176.12	AMT DUE	161.56	AMT DUE	161.56
***** 86.05-1-52 *****						
86.05-1-52	Freedom Dr 311 Res vac land		County Outside	86.05-1-52		BILL301649 50.16
Team OBS LLC	Carthage 226001	6,800	Town Wide			23.79
1967 Wehrle Dr Ste 1	Lot 8	6,800	FD301 Great Bend Fire Dist		TO	12.01
Williamsville, NY 14221	FRNT 136.00 DPTH 219.00 EAST-1065580 NRTH-1453960 DEED BOOK 2017 PG-17434 FULL MARKET VALUE	6,800	SD302 Champion Sew Dist 2 Installment Fee	400.00	MT	400.00 14.58
TOTAL TAX ---						485.96**
	DATE #1	01/31/20	DATE #2	03/31/20	DATE #3	05/29/20
	AMT DUE	176.58	AMT DUE	161.98	AMT DUE	161.98
***** 86.05-1-53 *****						
86.05-1-53	Freedom Dr 311 Res vac land		County Outside	86.05-1-53		BILL301650 50.90
Team OBS LLC	Carthage 226001	6,900	Town Wide			24.14
1967 Wehrle Dr Ste 1	Lot 9	6,900	FD301 Great Bend Fire Dist		TO	12.18
Williamsville, NY 14221	FRNT 140.00 DPTH 213.00 EAST-1065490 NRTH-1453870 DEED BOOK 2016 PG-17880 FULL MARKET VALUE	6,900	SD302 Champion Sew Dist 2 Installment Fee	400.00	MT	400.00 14.62
TOTAL TAX ---						487.22**
	DATE #1	01/31/20	DATE #2	03/31/20	DATE #3	05/29/20
	AMT DUE	177.04	AMT DUE	162.40	AMT DUE	162.40
***** 86.05-1-54 *****						
86.05-1-54	22094 Freedom Dr 311 Res vac land		County Outside	86.05-1-54		BILL301651 53.12
Team OBS LLC	Carthage 226001	7,200	Town Wide			25.19
1967 Wehrle Dr Ste 1	Lot 10	7,200	FD301 Great Bend Fire Dist		TO	12.71
Williamsville, NY 14221	ACRES 0.71 EAST-1065340 NRTH-1453760 DEED BOOK 2016 PG-17880 FULL MARKET VALUE	7,200	SD302 Champion Sew Dist 2 Installment Fee	400.00	MT	400.00 14.73
TOTAL TAX ---						491.02**
	DATE #1	01/31/20	DATE #2	03/31/20	DATE #3	05/29/20
	AMT DUE	178.41	AMT DUE	163.67	AMT DUE	163.67

STATE OF NEW YORK
COUNTY - Jefferson
TOWN - Champion
SWIS - 223089

2020 TOWN TAX ROLL
TAXABLE SECTION OF THE ROLL - 1
TAX MAP NUMBER SEQUENCE
UNIFORM PERCENT OF VALUE IS 100.00

PAGE 443
VALUATION DATE-JUL 01, 2018
TAXABLE STATUS DATE-MAR 01, 2019

TAX MAP PARCEL NUMBER	PROPERTY LOCATION & CLASS	ASSESSMENT	EXEMPTION CODE	COUNTY	TOWN	TAX AMOUNT
CURRENT OWNERS NAME	SCHOOL DISTRICT	LAND	TAX DESCRIPTION			
CURRENT OWNERS ADDRESS	PARCEL SIZE/GRID COORD	TOTAL	SPECIAL DISTRICTS			
***** 86.05-1-55 *****						
22028 Freedom Dr						BILL301652
86.05-1-55	311 Res vac land		County Outside	10,400		76.72
Team OBS LLC	Carthage 226001	10,400	Town Wide	10,400		36.39
1967 Wehrle Dr Ste 1	Lot C & p/o Lot E-Patriot	10,400	FD301 Great Bend Fire Dist	10,400	TO	18.36
Williamsville, NY 14221	Estate Sub'd		SD302 Champion Sew Dist 2	400.00	MT	400.00
	ACRES 1.36		Installment Fee			15.94
	EAST-1065440 NRTH-1453600					
	DEED BOOK 2016 PG-17880					
	FULL MARKET VALUE	10,400				
TOTAL TAX ---						531.47**
	DATE #1	01/31/20	DATE #2	03/31/20	DATE #3	05/29/20
	AMT DUE	193.11	AMT DUE	177.15	AMT DUE	177.15
***** 86.05-1-56 *****						
21976 Freedom Dr						BILL301653
86.05-1-56	210 1 Family Res		County Outside	189,700		1,399.44
Uhlinger Capital Company LLC	Carthage 226001	34,600	Town Wide	189,700		663.80
PO Box 101	p/p Lot E-Patriot Estates	189,700	School Relevy			1,629.57
Carthage, NY 13619	FRNT 125.00 DPTH 210.00		FD301 Great Bend Fire Dist	189,700	TO	334.95
	EAST-1065550 NRTH-1453470		SD302 Champion Sew Dist 2	400.00	MT	400.00
	DEED BOOK 2014 PG-93		Installment Fee			132.83
	FULL MARKET VALUE	189,700				
TOTAL TAX ---						4,427.76**
	DATE #1	01/31/20	DATE #2	03/31/20	DATE #3	05/29/20
	AMT DUE	1,608.75	AMT DUE	1,475.92	AMT DUE	1,475.92
***** 86.05-1-57 *****						
21831 Cole Rd						BILL301654
86.05-1-57	210 1 Family Res		County Outside	262,500		1,936.50
Cook Miller A	Carthage 226001	41,800	Town Wide	262,500		918.54
Cook Hannah H	ACRES 3.25	262,500	FP302 Champion FPD No 1	262,500	TO	208.19
21831 Cole Rd	EAST-1065777 NRTH-1453747		SD302 Champion Sew Dist 2	400.00	MT	400.00
Carthage, NY 13619	FULL MARKET VALUE	262,500	Installment Fee			103.90
TOTAL TAX ---						3,463.23**
	DATE #1	01/31/20	DATE #2	03/31/20	DATE #3	05/29/20
	AMT DUE	1,258.31	AMT DUE	1,154.41	AMT DUE	1,154.41
***** 86.05-1-58 *****						
21865 Cole Rd						BILL301655
86.05-1-58	210 1 Family Res		County Outside	273,400		2,016.91
Parnes Michal Setti	Carthage 226001	36,300	Town Wide	273,400		956.68
PO Box 188	ACRES 1.18	273,400	FD301 Great Bend Fire Dist	273,400	TO	482.73
Carthage, NY 13619	EAST-1066020 NRTH-1453950		SD302 Champion Sew Dist 2	400.00	MT	400.00
	DEED BOOK 2013 PG-12484		Installment Fee			115.69
	FULL MARKET VALUE	273,400				
TOTAL TAX ---						3,856.32**
	DATE #1	01/31/20	DATE #2	03/31/20	DATE #3	05/29/20
	AMT DUE	1,401.13	AMT DUE	1,285.44	AMT DUE	1,285.44

STATE OF NEW YORK
COUNTY - Jefferson
TOWN - Champion
SWIS - 223089

2020 TOWN TAX ROLL
TAXABLE SECTION OF THE ROLL - 1
TAX MAP NUMBER SEQUENCE
UNIFORM PERCENT OF VALUE IS 100.00

PAGE 444
VALUATION DATE-JUL 01, 2018
TAXABLE STATUS DATE-MAR 01, 2019

TAX MAP PARCEL NUMBER	PROPERTY LOCATION & CLASS	ASSESSMENT	EXEMPTION CODE	COUNTY	TOWN	TAX AMOUNT
CURRENT OWNERS NAME	SCHOOL DISTRICT	LAND	TAX DESCRIPTION			
CURRENT OWNERS ADDRESS	PARCEL SIZE/GRID COORD	TOTAL	SPECIAL DISTRICTS			
***** 86.05-1-61 *****						
21995 Cole Rd						BILL301656
86.05-1-61	472 Kennel / vet		County Outside	510,000		3,762.34
Adirondack Vet Properties LLC	Carthage 226001	40,900	Town Wide	510,000		1,784.60
7364 Utica Blvd	ACRES 3.05	510,000	FP302 Champion FPD No 1	510,000	TO	404.48
Lowville, NY 13367	EAST-1066881 NRTH-1454685		SD302 Champion Sew Dist 2	1,600.00	MT	1,600.00
	DEED BOOK 2006 PG-1896		Installment Fee			226.54
	FULL MARKET VALUE	510,000				
TOTAL TAX ---						7,551.42**
	DATE #1	01/31/20	DATE #2	03/31/20	DATE #3	05/29/20
	AMT DUE	2,743.68	AMT DUE	2,517.14	AMT DUE	2,517.14
***** 86.05-1-62 *****						
36400 NYS Rte 26						BILL301657
86.05-1-62	210 1 Family Res		County Outside	161,900		1,194.36
Roggie Loren C	Carthage 226001	24,600	Town Wide	161,900		566.52
Roggie Sharon D	FRNT 190.00 DPTH 130.00	161,900	FD301 Great Bend Fire Dist	161,900	TO	285.86
36400 NYS Rte 26	EAST-1066903 NRTH-1455178		Installment Fee			61.40
Carthage, NY 13619	DEED BOOK 1196 PG-204					
	FULL MARKET VALUE	161,900				
TOTAL TAX ---						2,046.74**
	DATE #1	01/31/20	DATE #2	03/31/20	DATE #3	05/29/20
	AMT DUE	743.66	AMT DUE	682.24	AMT DUE	682.24
***** 86.05-1-63.1 *****						
NYS Rte 26						BILL301658
86.05-1-63.1	330 Vacant comm		County Outside	357,100		2,634.38
United Development Group	Carthage 226001	357,100	Town Wide	357,100		1,249.57
United Dev Group of NY LLC	Lot Z	357,100	FD301 Great Bend Fire Dist	357,100	TO	630.52
c/o Brianna Uhlinger	ACRES 50.72		SD302 Champion Sew Dist 2	800.00	MT	800.00
PO Box 653	EAST-1065410 NRTH-1455640		Installment Fee			159.43
Carthage, NY 13619	DEED BOOK 2019 PG-18766					
	FULL MARKET VALUE	357,100				
TOTAL TAX ---						5,314.47**
	DATE #1	01/31/20	DATE #2	03/31/20	DATE #3	05/29/20
	AMT DUE	1,930.92	AMT DUE	1,771.49	AMT DUE	1,771.49
***** 86.05-1-63.2 *****						
22069 Freedom Dr						BILL301659
86.05-1-63.2	311 Res vac land		County Outside	24,300		179.26
Team OBS LLC	Carthage 226001	24,300	Town Wide	24,300		85.03
1967 Wehrle Dr Ste 1	ACRES 3.95	24,300	FD301 Great Bend Fire Dist	24,300	TO	42.91
Williamsville, NY 14221	EAST-1064980 NRTH-1453840		SD302 Champion Sew Dist 2	400.00	MT	400.00
	DEED BOOK 2017 PG-17433		Installment Fee			21.22
	FULL MARKET VALUE	24,300				
TOTAL TAX ---						707.20**
	DATE #1	01/31/20	DATE #2	03/31/20	DATE #3	05/29/20
	AMT DUE	256.96	AMT DUE	235.73	AMT DUE	235.73

STATE OF NEW YORK
COUNTY - Jefferson
TOWN - Champion
SWIS - 223089

2020 TOWN TAX ROLL
TAXABLE SECTION OF THE ROLL - 1
TAX MAP NUMBER SEQUENCE
UNIFORM PERCENT OF VALUE IS 100.00

PAGE 445
VALUATION DATE-JUL 01, 2018
TAXABLE STATUS DATE-MAR 01, 2019

TAX MAP PARCEL NUMBER	PROPERTY LOCATION & CLASS	ASSESSMENT	EXEMPTION CODE	COUNTY	TOWN	TAX AMOUNT
CURRENT OWNERS NAME	SCHOOL DISTRICT	LAND	TAX DESCRIPTION			
CURRENT OWNERS ADDRESS	PARCEL SIZE/GRID COORD	TOTAL	SPECIAL DISTRICTS			
***** 86.05-1-63.3 *****						
86.05-1-63.3	NYS Rte 26					BILL301660
LC Real Estate Properties LLC	331 Com vac w/im		County Outside	139,900		1,032.06
18841 US Rte 11	Carthage 226001	128,400	Town Wide	139,900		489.54
Watertown, NY 13601	Lot Y	139,900	FD301 Great Bend Fire Dist	139,900	TO	247.02
	ACRES 11.19		SD302 Champion Sew Dist 2	400.00	MT	400.00
	EAST-1065915 NRTH-1455935		Installment Fee			65.06
PRIOR OWNER ON 3/01/2019	DEED BOOK 2019 PG-12773					
Lundy Dev & Property Mgmt LLC	FULL MARKET VALUE	139,900				
TOTAL TAX ---						2,168.62**
	DATE #1	01/31/20	DATE #2	03/31/20	DATE #3	05/29/20
	AMT DUE	787.94	AMT DUE	722.87	AMT DUE	722.87
***** 86.05-1-63.4 *****						
86.05-1-63.4	NYS Rte 26					BILL301661
LC Real Estate Properties LLC	330 Vacant comm		County Outside	98,100		723.70
c/o Michael E Lundy	Carthage 226001	98,100	Town Wide	98,100		343.27
18841 US Rte 11	Lot X	98,100	FD301 Great Bend Fire Dist	98,100	TO	173.21
Watertown, NY 13601	ACRES 11.37		SD302 Champion Sew Dist 2	400.00	MT	400.00
	EAST-1066560 NRTH-1455175		Installment Fee			49.21
	DEED BOOK 2019 PG-18767					
PRIOR OWNER ON 3/01/2019	FULL MARKET VALUE	98,100				
United Development Group LLC						
TOTAL TAX ---						1,640.18**
	DATE #1	01/31/20	DATE #2	03/31/20	DATE #3	05/29/20
	AMT DUE	595.95	AMT DUE	546.72	AMT DUE	546.72
***** 86.05-1-63.5 *****						
86.05-1-63.5	36426 NYS Rte 26					BILL301662
United Development Group LLC	423 Snack bar		County Outside	233,500		1,722.56
c/o Brianna T Uhlinger	Carthage 226001	43,900	Town Wide	233,500		817.06
PO Box 653	Lot W	233,500	School Relevy			2,005.82
Carthage, NY 13619	ACRES 1.90		FD301 Great Bend Fire Dist	233,500	TO	412.28
	EAST-1066990 NRTH-1455000		SD302 Champion Sew Dist 2	1,200.00	MT	1,200.00
	DEED BOOK 2019 PG-133		Installment Fee			184.73
	FULL MARKET VALUE	233,500				
TOTAL TAX ---						6,157.72**
	DATE #1	01/31/20	DATE #2	03/31/20	DATE #3	05/29/20
	AMT DUE	2,237.31	AMT DUE	2,052.57	AMT DUE	2,052.57
***** 86.05-1-64 *****						
86.05-1-64	36250 NYS Rte 26					BILL301663
ODett Nicole E	210 1 Family Res		County Outside	117,300		865.34
ODett Ira J	Carthage 226001	28,400	Town Wide	117,300		410.46
36250 NYS Rte 26	FRNT 232.00 DPTH 143.00	117,300	FD301 Great Bend Fire Dist	117,300	TO	207.11
Carthage, NY 13619	BANK 550		SD302 Champion Sew Dist 2	.00	MT	
	EAST-1066240 NRTH-1456122		Installment Fee			44.49
	DEED BOOK 2007 PG-12145					
	FULL MARKET VALUE	117,300				
TOTAL TAX ---						1,482.91**
	DATE #1	01/31/20	DATE #2	03/31/20	DATE #3	05/29/20
	AMT DUE	538.80	AMT DUE	494.30	AMT DUE	494.30

STATE OF NEW YORK
COUNTY - Jefferson
TOWN - Champion
SWIS - 223089

2020 TOWN TAX ROLL
TAXABLE SECTION OF THE ROLL - 1
TAX MAP NUMBER SEQUENCE
UNIFORM PERCENT OF VALUE IS 100.00

PAGE 446
VALUATION DATE-JUL 01, 2018
TAXABLE STATUS DATE-MAR 01, 2019

TAX MAP PARCEL NUMBER	PROPERTY LOCATION & CLASS	ASSESSMENT	EXEMPTION CODE	COUNTY	TOWN	TAX AMOUNT
CURRENT OWNERS NAME	SCHOOL DISTRICT	LAND	TAX DESCRIPTION			
CURRENT OWNERS ADDRESS	PARCEL SIZE/GRID COORD	TOTAL	SPECIAL DISTRICTS			
***** 86.05-1-65 *****						
21725	Cole Rd					BILL301664
86.05-1-65	210 1 Family Res		County Outside	112,800		832.14
Taylor Rennia L	Carthage 226001	34,600	Town Wide	112,800		394.71
30292 NYS Rte 12	ACRES 6.25	112,800	FD301 Great Bend Fire Dist	112,800	TO	199.17
Watertown, NY 13601	EAST-1064885 NRTH-1453440		SD302 Champion Sew Dist 2	400.00	MT	400.00
	DEED BOOK 2018 PG-5733		Installment Fee			54.78
	FULL MARKET VALUE	112,800				
TOTAL TAX ---						1,826.02**
	DATE #1	01/31/20	DATE #2	03/31/20	DATE #3	05/29/20
	AMT DUE	663.46	AMT DUE	608.67	AMT DUE	608.67
***** 86.14-1-1.1 *****						
Co Rte 45						BILL301665
86.14-1-1.1	311 Res vac land		County Outside	18,400		135.74
Davis Benjamin	Carthage 226001	18,400	Town Wide	18,400		64.39
20383 Co Rte 45	ACRES 5.80	18,400	FP302 Champion FPD No 1	18,400	TO	14.59
Carthage, NY 13619	EAST-1071761 NRTH-1445280		Installment Fee			6.44
	DEED BOOK 2005 PG-3187					
	FULL MARKET VALUE	18,400				
TOTAL TAX ---						214.72**
	DATE #1	01/31/20	DATE #2	03/31/20	DATE #3	05/29/20
	AMT DUE	78.02	AMT DUE	71.57	AMT DUE	71.57
***** 86.14-1-2.1 *****						
20489	Co Rte 45					BILL301666
86.14-1-2.1	210 1 Family Res		County Outside	190,500		1,405.35
Bloss Richard J	Carthage 226001	32,600	Town Wide	190,500		666.60
Bloss Shirley	ACRES 2.07	190,500	FP302 Champion FPD No 1	190,500	TO	151.09
20489 Co Rte 45	EAST-1072162 NRTH-1445864		Installment Fee			66.69
Carthage, NY 13619	DEED BOOK 2009 PG-10483					
	FULL MARKET VALUE	190,500				
TOTAL TAX ---						2,223.04**
	DATE #1	01/31/20	DATE #2	03/31/20	DATE #3	05/29/20
	AMT DUE	807.71	AMT DUE	741.01	AMT DUE	741.01
***** 86.14-1-2.2 *****						
20435	Co Rte 45					BILL301667
86.14-1-2.2	210 1 Family Res		County Outside	191,400		1,411.98
Harper Randall R	Carthage 226001	32,000	Town Wide	191,400		669.75
20435 Co Rte 45	ACRES 1.80	191,400	FP302 Champion FPD No 1	191,400	TO	151.80
Carthage, NY 13619	EAST-1071997 NRTH-1445521		Installment Fee			67.01
	DEED BOOK 915 PG-00700					
	FULL MARKET VALUE	191,400				
TOTAL TAX ---						2,233.53**
	DATE #1	01/31/20	DATE #2	03/31/20	DATE #3	05/29/20
	AMT DUE	811.52	AMT DUE	744.51	AMT DUE	744.51

STATE OF NEW YORK
 COUNTY - Jefferson
 TOWN - Champion
 SWIS - 223089

2 0 2 0 T O W N T A X R O L L
 T A X A B L E SECTION OF THE ROLL - 1
 TAX MAP NUMBER SEQUENCE
 UNIFORM PERCENT OF VALUE IS 100.00

PAGE 447
 VALUATION DATE-JUL 01, 2018
 TAXABLE STATUS DATE-MAR 01, 2019

TAX MAP PARCEL NUMBER	PROPERTY LOCATION & CLASS	ASSESSMENT	EXEMPTION CODE	COUNTY	TOWN	TAX AMOUNT
CURRENT OWNERS NAME	SCHOOL DISTRICT	LAND	TAX DESCRIPTION			
CURRENT OWNERS ADDRESS	PARCEL SIZE/GRID COORD	TOTAL	SPECIAL DISTRICTS			
***** 86.14-1-2.3 *****						
20455 Co Rte 45						BILL301668
86.14-1-2.3	210 1 Family Res		County Outside	137,000		1,010.67
Atwood Royal C	Carthage 226001	32,100	Town Wide	137,000		479.39
Atwood Misty F	ACRES 1.84 BANK 810	137,000	FP302 Champion FPD No 1	137,000	TO	108.66
USAA Federal Savings Bank	EAST-1072069 NRTH-1445690		Installment Fee			47.96
10750 McDermott Fwy	DEED BOOK 2009 PG-11486					
San Antonio, TX 78288	FULL MARKET VALUE	137,000				
TOTAL TAX ---						1,598.72**
	DATE #1	01/31/20	DATE #2	03/31/20	DATE #3	05/29/20
	AMT DUE	580.88	AMT DUE	532.90	AMT DUE	532.90
***** 86.14-1-3.1 *****						
20383 Co Rte 45						BILL301669
86.14-1-3.1	210 1 Family Res		County Outside	169,200		1,248.21
Davis Benjamin F	Carthage 226001	16,800	Town Wide	169,200		592.07
20383 Co Rte 45	FRNT 75.00 DPTH 440.00	169,200	FP302 Champion FPD No 1	169,200	TO	134.19
Carthage, NY 13619	EAST-1071932 NRTH-1445418		Installment Fee			59.23
	FULL MARKET VALUE	169,200				
TOTAL TAX ---						1,974.47**
	DATE #1	01/31/20	DATE #2	03/31/20	DATE #3	05/29/20
	AMT DUE	717.40	AMT DUE	658.15	AMT DUE	658.15
***** 86.14-1-3.2 *****						
NW of Co Rte 45						BILL301670
86.14-1-3.2	323 Vacant rural		County Outside	8,800		64.92
Harper Randall R	Carthage 226001	8,800	Town Wide	8,800		30.79
Outer Bridge St	ACRES 27.64	8,800	FP302 Champion FPD No 1	8,800	TO	6.98
Carthage, NY 13619	EAST-1071384 NRTH-1445862		Installment Fee			3.08
	FULL MARKET VALUE	8,800				
TOTAL TAX ---						102.69**
	DATE #1	01/31/20	DATE #2	03/31/20	DATE #3	05/29/20
	AMT DUE	37.31	AMT DUE	34.23	AMT DUE	34.23
***** 86.14-1-7 *****						
20529 Co Rte 45						BILL301671
86.14-1-7	210 1 Family Res		County Outside	184,100		1,358.13
Kiser Jared L	Carthage 226001	27,000	Town Wide	184,100		644.20
Kiser Consuelo J	FRNT 155.00 DPTH 198.00	184,100	FP302 Champion FPD No 1	184,100	TO	146.01
20529 Co Rte 45	BANK 810		Installment Fee			64.45
Carthage, NY 13619	EAST-1072360 NRTH-1446006					
	DEED BOOK 2010 PG-13032					
	FULL MARKET VALUE	184,100				
TOTAL TAX ---						2,148.34**
	DATE #1	01/31/20	DATE #2	03/31/20	DATE #3	05/29/20
	AMT DUE	780.57	AMT DUE	716.11	AMT DUE	716.11

STATE OF NEW YORK
COUNTY - Jefferson
TOWN - Champion
SWIS - 223089

2020 TOWN TAX ROLL
TAXABLE SECTION OF THE ROLL - 1
TAX MAP NUMBER SEQUENCE
UNIFORM PERCENT OF VALUE IS 100.00

PAGE 448
VALUATION DATE-JUL 01, 2018
TAXABLE STATUS DATE-MAR 01, 2019

TAX MAP PARCEL NUMBER	PROPERTY LOCATION & CLASS	ASSESSMENT	EXEMPTION CODE	COUNTY	TOWN	TAX AMOUNT
CURRENT OWNERS NAME	SCHOOL DISTRICT	LAND	TAX DESCRIPTION			
CURRENT OWNERS ADDRESS	PARCEL SIZE/GRID COORD	TOTAL	SPECIAL DISTRICTS			
***** 86.14-1-8 *****						
20547/549	Co Rte 45					BILL301672
86.14-1-8	210 1 Family Res		VET WAR CT 41121	12,000	6,000	
Baxter Lance Herbert	Carthage 226001	16,700	County Outside	119,000		877.88
Baxter Shawn William	Baxter Gloria E-LF Use	131,000	Town Wide	125,000		437.40
c/o Baxter Gloria	FRNT 81.00 DPTH 181.00		FP302 Champion FPD No 1	131,000	TO	103.90
20547 Co Rte 45	EAST-1072428 NRTH-1446110		Installment Fee			42.58
Carthage, NY 13619	DEED BOOK 2014 PG-16400					
	FULL MARKET VALUE	131,000				
TOTAL TAX ---						1,419.18**
	DATE #1	01/31/20	DATE #2	03/31/20	DATE #3	05/29/20
	AMT DUE	515.64	AMT DUE	473.06	AMT DUE	473.06
***** 86.14-1-9 *****						
20559/563	Co Rte 45					BILL301673
86.14-1-9	210 1 Family Res		County Outside	153,000		1,128.70
Eldridge Charles V	Carthage 226001	27,000	Town Wide	153,000		535.38
Eldridge Tammy A	FRNT 180.00 DPTH 170.00	153,000	FP302 Champion FPD No 1	153,000	TO	121.35
20563 Co Rte 45	BANK 810		Installment Fee			53.56
Carthage, NY 13619	EAST-1072495 NRTH-1446220					
	DEED BOOK 1134 PG-00004					
	FULL MARKET VALUE	153,000				
TOTAL TAX ---						1,785.43**
	DATE #1	01/31/20	DATE #2	03/31/20	DATE #3	05/29/20
	AMT DUE	648.71	AMT DUE	595.14	AMT DUE	595.14
***** 86.14-1-10 *****						
86.14-1-10	Co Rte 45					BILL301674
Covey Eric I	323 Vacant rural		County Outside	500		3.69
Covey Trisha A	Carthage 226001	500	Town Wide	500		1.75
34509 Line School Rd	ACRES 0.20	500	FP302 Champion FPD No 1	500	TO	.40
Carthage, NY 13619	EAST-1072698 NRTH-1446209		Installment Fee			.18
	DEED BOOK 2018 PG-19117					
	FULL MARKET VALUE	500				
TOTAL TAX ---						5.84**
	DATE #1	01/31/20	DATE #2	03/31/20	DATE #3	05/29/20
	AMT DUE	2.14	AMT DUE	1.94	AMT DUE	1.94
***** 86.14-1-11.1 *****						
20560	Co Rte 45					BILL301675
86.14-1-11.1	210 1 Family Res		County Outside	130,500		962.72
House Life Tenant Harry R	Carthage 226001	32,700	Town Wide	130,500		456.65
House William R	Lf Est Harry House	130,500	FP302 Champion FPD No 1	130,500	TO	103.50
c/o William & Tina House	ACRES 2.10		Installment Fee			45.69
20560 Co Rte 45	EAST-1072744 NRTH-1445980					
Carthage, NY 13619	DEED BOOK 2018 PG-6657					
	FULL MARKET VALUE	130,500				
TOTAL TAX ---						1,522.87**
	DATE #1	01/31/20	DATE #2	03/31/20	DATE #3	05/29/20
	AMT DUE	553.32	AMT DUE	507.62	AMT DUE	507.62

STATE OF NEW YORK
 COUNTY - Jefferson
 TOWN - Champion
 SWIS - 223089

2020 TOWN TAX ROLL
 TAXABLE SECTION OF THE ROLL - 1
 TAX MAP NUMBER SEQUENCE
 UNIFORM PERCENT OF VALUE IS 100.00

PAGE 449
 VALUATION DATE-JUL 01, 2018
 TAXABLE STATUS DATE-MAR 01, 2019

TAX MAP PARCEL NUMBER	PROPERTY LOCATION & CLASS	ASSESSMENT	EXEMPTION CODE	COUNTY	TOWN	TAX AMOUNT
CURRENT OWNERS NAME	SCHOOL DISTRICT	LAND	TAX DESCRIPTION			
CURRENT OWNERS ADDRESS	PARCEL SIZE/GRID COORD	TOTAL	SPECIAL DISTRICTS			
***** 86.14-1-11.2 *****						
86.14-1-11.2	E of Co Rte 45					BILL301676
House Life Tenant Harry R	321 Abandoned ag		County Outside	100		0.74
House William R	Carthage 226001	100	Town Wide	100		0.35
c/o William & Tina House	ACRES 0.10	100	FP302 Champion FPD No 1	100	TO	.08
20560 Co Rte 45	EAST-1072870 NRTH-1445560		Installment Fee			.04
Carthage, NY 13619	DEED BOOK 2018 PG-6657					
	FULL MARKET VALUE	100				
TOTAL TAX ---						1.17**
	DATE #1	01/31/20	DATE #2	03/31/20	DATE #3	05/29/20
	AMT DUE	0.43	AMT DUE	0.39	AMT DUE	0.39
***** 86.14-1-13.1 *****						
86.14-1-13.1	20472 Co Rte 45					BILL301677
Magro Stefano	692 Road/str/hwy		County Outside	500		3.69
Magro Mariantonia	Carthage 226001	500	Town Wide	500		1.75
20334 Co Rte 45	FRNT 15.00 DPTH 290.00	500	FP302 Champion FPD No 1	500	TO	.40
Carthage, NY 13619	EAST-1072461 NRTH-1445530		Installment Fee			.18
	DEED BOOK 2007 PG-11242					
	FULL MARKET VALUE	500				
TOTAL TAX ---						5.84**
	DATE #1	01/31/20	DATE #2	03/31/20	DATE #3	05/29/20
	AMT DUE	2.14	AMT DUE	1.94	AMT DUE	1.94
***** 86.14-1-13.2 *****						
86.14-1-13.2	20448 Co Rte 45					BILL301678
Patchin Jana M	270 Mfg housing		County Outside	47,000		346.73
Patchin Leo D	Carthage 226001	18,800	Town Wide	47,000		164.46
20448 Co Rte 45	FRNT 90.00 DPTH 215.00	47,000	FP302 Champion FPD No 1	47,000	TO	37.28
Carthage, NY 13619	BANK 100		Installment Fee			16.45
	EAST-1072344 NRTH-1445415					
	DEED BOOK 1816 PG-177					
	FULL MARKET VALUE	47,000				
TOTAL TAX ---						548.47**
	DATE #1	01/31/20	DATE #2	03/31/20	DATE #3	05/29/20
	AMT DUE	199.28	AMT DUE	182.82	AMT DUE	182.82
***** 86.14-1-13.3 *****						
86.14-1-13.3	20454 Co Rte 45					BILL301679
Sullivan Dennis E	210 1 Family Res		County Outside	142,200		1,049.03
Sullivan Lisa R	Carthage 226001	23,200	Town Wide	142,200		497.59
20454 Co Rte 45	FRNT 119.00 DPTH 250.00	142,200	FP302 Champion FPD No 1	142,200	TO	112.78
Carthage, NY 13619	BANK 100		Installment Fee			49.78
	EAST-1072404 NRTH-1445492					
	DEED BOOK 1117 PG-00095					
	FULL MARKET VALUE	142,200				
TOTAL TAX ---						1,659.40**
	DATE #1	01/31/20	DATE #2	03/31/20	DATE #3	05/29/20
	AMT DUE	602.92	AMT DUE	553.13	AMT DUE	553.13

STATE OF NEW YORK
 COUNTY - Jefferson
 TOWN - Champion
 SWIS - 223089

2020 TOWN TAX ROLL
 TAXABLE SECTION OF THE ROLL - 1
 TAX MAP NUMBER SEQUENCE
 UNIFORM PERCENT OF VALUE IS 100.00

PAGE 450
 VALUATION DATE-JUL 01, 2018
 TAXABLE STATUS DATE-MAR 01, 2019

TAX MAP PARCEL NUMBER	PROPERTY LOCATION & CLASS	ASSESSMENT	EXEMPTION CODE	COUNTY	TOWN	TAX AMOUNT
CURRENT OWNERS NAME	SCHOOL DISTRICT	LAND	TAX DESCRIPTION			
CURRENT OWNERS ADDRESS	PARCEL SIZE/GRID COORD	TOTAL	SPECIAL DISTRICTS			
86.14-1-14	20436 Co Rte 45			86.14-1-14		BILL301680
Palladino Jeramie J	210 1 Family Res		County Outside			605.66
20436 Co Rte 45	Carthage 226001	11,100	Town Wide			287.28
Carthage, NY 13619	FRNT 51.00 DPTH 165.00	82,100	FP302 Champion FPD No 1		TO	65.11
	BANK 550		Installment Fee			28.74
	EAST-1072289 NRTH-1445345					
	DEED BOOK 2008 PG-5876					
	FULL MARKET VALUE	82,100				
			TOTAL TAX ---			958.05**
	DATE #1	01/31/20	DATE #2	03/31/20	DATE #3	05/29/20
	AMT DUE	348.09	AMT DUE	319.35	AMT DUE	319.35
86.14-1-15	20392 Co Rte 45			86.14-1-15		BILL301681
Davis Dawn M	210 1 Family Res		County Outside			638.86
220392 Co Rte 45	Carthage 226001	17,500	Town Wide			303.03
Carthage, NY 13619	FRNT 104.00 DPTH 125.00	86,600	FP302 Champion FPD No 1		TO	68.68
	EAST-1072224 NRTH-1445285		Installment Fee			30.32
	FULL MARKET VALUE	86,600				
			TOTAL TAX ---			1,010.57**
	DATE #1	01/31/20	DATE #2	03/31/20	DATE #3	05/29/20
	AMT DUE	367.19	AMT DUE	336.85	AMT DUE	336.85
86.14-1-16	20380 Co Rte 45			86.14-1-16		BILL301682
Deutsche Bank National Trust	210 1 Family Res		County Outside			670.58
c/o Countrywide Home Loans	Carthage 226001	32,600	Town Wide			318.08
1757 Tapo Canyon Rd MSVS24	ACRES 2.07	90,900	FP302 Champion FPD No 1		TO	72.09
Simi Valley, CA 93063	EAST-1072499 NRTH-1445370		Installment Fee			31.82
	DEED BOOK 1894 PG-233					
	FULL MARKET VALUE	90,900				
			TOTAL TAX ---			1,060.75**
	DATE #1	01/31/20	DATE #2	03/31/20	DATE #3	05/29/20
	AMT DUE	385.41	AMT DUE	353.58	AMT DUE	353.58
86.14-1-18.1	Co Rte 45			86.14-1-18.1		BILL301683
Magro Stefano	311 Res vac land		County Outside			33.20
Magro Toni J	Carthage 226001	4,500	Town Wide			15.75
20334 Co Rte 45	ACRES 2.00	4,500	FP302 Champion FPD No 1		TO	3.57
Carthage, NY 13619	EAST-1072003 NRTH-1444797		Installment Fee			1.58
	DEED BOOK 1648 PG-178					
	FULL MARKET VALUE	4,500				
			TOTAL TAX ---			52.52**
	DATE #1	01/31/20	DATE #2	03/31/20	DATE #3	05/29/20
	AMT DUE	19.10	AMT DUE	17.50	AMT DUE	17.50

TAX MAP PARCEL NUMBER	PROPERTY LOCATION & CLASS	ASSESSMENT	EXEMPTION CODE	COUNTY	TOWN	TAX AMOUNT
CURRENT OWNERS NAME	SCHOOL DISTRICT	LAND	TAX DESCRIPTION			
CURRENT OWNERS ADDRESS	PARCEL SIZE/GRID COORD	TOTAL	SPECIAL DISTRICTS			
86.14-1-18.2	20284 Co Rte 45			86.14-1-18.2		BILL301684
Thesier Kelli J	283 Res w/Comuse		County Outside			1,651.74
20284 Co Rte 45	Carthage 226001	31,000	Town Wide			783.47
Carthage, NY 13619	ACRES 1.38	223,900	FP302 Champion FPD No 1	223,900	TO	177.58
	EAST-1071903 NRTH-1444447		Installment Fee			78.38
	DEED BOOK 2008 PG-16410					
	FULL MARKET VALUE	223,900				
			TOTAL TAX ---			2,612.79**
			DATE #1 01/31/20	DATE #2 03/31/20	DATE #3 05/29/20	
			AMT DUE 949.31	AMT DUE 870.93	AMT DUE 870.93	
***** 86.14-1-20.1 *****						
86.14-1-20.1	E of Co Rte 45			86.14-1-20.1		BILL301685
Thesier Kelli J	311 Res vac land		County Outside			51.64
20284 Co Rte 45	Carthage 226001	7,000	Town Wide			24.49
Carthage, NY 13619	ACRES 4.00	7,000	FP302 Champion FPD No 1	7,000	TO	5.55
	EAST-1072360 NRTH-1444217		Installment Fee			2.45
	DEED BOOK 2008 PG-16410					
	FULL MARKET VALUE	7,000				
			TOTAL TAX ---			81.68**
			DATE #1 01/31/20	DATE #2 03/31/20	DATE #3 05/29/20	
			AMT DUE 29.69	AMT DUE 27.22	AMT DUE 27.22	
***** 86.14-1-20.2 *****						
86.14-1-20.2	20334 Co Rte 45			86.14-1-20.2		BILL301686
Magro Stefano	210 1 Family Res		County Outside			2,397.57
Magro Toni J	Carthage 226001	37,000	Town Wide			1,137.24
20334 Co Rte 45	ACRES 5.00	325,000	FP302 Champion FPD No 1	325,000	TO	257.76
Carthage, NY 13619	EAST-1072285 NRTH-1444843		Installment Fee			113.78
	FULL MARKET VALUE	325,000				
			TOTAL TAX ---			3,792.57**
			DATE #1 01/31/20	DATE #2 03/31/20	DATE #3 05/29/20	
			AMT DUE 1,377.97	AMT DUE 1,264.19	AMT DUE 1,264.19	
***** 86.14-1-20.3 *****						
86.14-1-20.3	S of Co Rte 45			86.14-1-20.3		BILL301687
Magro Stefano	311 Res vac land		County Outside			64.18
Magro Mariantonia	Carthage 226001	8,700	Town Wide			30.44
20334 Co Rte 45	ACRES 7.76	8,700	FP302 Champion FPD No 1	8,700	TO	6.90
Carthage, NY 13619	EAST-1072607 NRTH-1444493		Installment Fee			3.05
	DEED BOOK 1780 PG-333					
	FULL MARKET VALUE	8,700				
			TOTAL TAX ---			101.52**
			DATE #1 01/31/20	DATE #2 03/31/20	DATE #3 05/29/20	
			AMT DUE 36.89	AMT DUE 33.84	AMT DUE 33.84	

STATE OF NEW YORK
COUNTY - Jefferson
TOWN - Champion
SWIS - 223089

2020 TOWN TAX ROLL
TAXABLE SECTION OF THE ROLL - 1
TAX MAP NUMBER SEQUENCE
UNIFORM PERCENT OF VALUE IS 100.00

PAGE 452
VALUATION DATE-JUL 01, 2018
TAXABLE STATUS DATE-MAR 01, 2019

TAX MAP PARCEL NUMBER	PROPERTY LOCATION & CLASS	ASSESSMENT	EXEMPTION CODE	COUNTY	TOWN	TAX AMOUNT
CURRENT OWNERS NAME	SCHOOL DISTRICT	LAND	TAX DESCRIPTION			
CURRENT OWNERS ADDRESS	PARCEL SIZE/GRID COORD	TOTAL	SPECIAL DISTRICTS			
***** 86.14-1-21 *****						
86.14-1-21	SE of Co Rte 45 323 Vacant rural		County Outside	9,500		BILL301688 70.08
Magro Stefano	Carthage 226001	9,500	Town Wide	9,500		33.24
Magro Mariantonia	ACRES 16.50	9,500	FP302 Champion FPD No 1	9,500	TO	7.53
20334 Co Rte 45	EAST-1072967 NRTH-1444998		Installment Fee			3.33
Carthage, NY 13619	DEED BOOK 2012 PG-7888					
	FULL MARKET VALUE	9,500				
TOTAL TAX ---						110.85**
	DATE #1	01/31/20	DATE #2	03/31/20	DATE #3	05/29/20
	AMT DUE	40.28	AMT DUE	36.95	AMT DUE	36.95
***** 86.14-1-22 *****						
86.14-1-22	S of Co Rte 45 310 Res Vac		County Outside	400		BILL301689 2.95
Parks David L	Carthage 226001	400	Town Wide	400		1.40
28 S Broad St	ACRES 2.70	400	FP302 Champion FPD No 1	400	TO	.32
Carthage, NY 13619	EAST-1073175 NRTH-1445376		Installment Fee			.14
	FULL MARKET VALUE	400				
TOTAL TAX ---						4.67**
	DATE #1	01/31/20	DATE #2	03/31/20	DATE #3	05/29/20
	AMT DUE	1.71	AMT DUE	1.55	AMT DUE	1.55
***** 86.14-1-23 *****						
86.14-1-23	S of Co Rte 45 300 Vacant Land		County Outside	100		BILL301690 0.74
Parks David L	Carthage 226001	100	Town Wide	100		0.35
28 S Broad St	FRNT 135.00 DPTH 49.00	100	FP302 Champion FPD No 1	100	TO	.08
Carthage, NY 13619	EAST-1073534 NRTH-1444878		Installment Fee			.04
	FULL MARKET VALUE	100				
TOTAL TAX ---						1.17**
	DATE #1	01/31/20	DATE #2	03/31/20	DATE #3	05/29/20
	AMT DUE	0.43	AMT DUE	0.39	AMT DUE	0.39
***** 86.14-1-24 *****						
86.14-1-24	20250 Co Rte 45 210 1 Family Res		VET COM CT 41131	20,000	10,000	BILL301691 1,619.28
Rocha Michael	Carthage 226001	38,200	County Outside	219,500		803.07
Rocha Brett	ACRES 6.22 BANK 550	239,500	Town Wide	229,500		189.95
20250 Co Rte 45	EAST-1072095 NRTH-1444002		FP302 Champion FPD No 1	239,500	TO	78.37
Carthage, NY 13619	DEED BOOK 2016 PG-9584		Installment Fee			
	FULL MARKET VALUE	239,500				
TOTAL TAX ---						2,612.30**
	DATE #1	01/31/20	DATE #2	03/31/20	DATE #3	05/29/20
	AMT DUE	949.15	AMT DUE	870.76	AMT DUE	870.76

TAX MAP PARCEL NUMBER	PROPERTY LOCATION & CLASS	ASSESSMENT	EXEMPTION CODE	COUNTY	TOWN	TAX AMOUNT
CURRENT OWNERS NAME	SCHOOL DISTRICT	LAND	TAX DESCRIPTION			
CURRENT OWNERS ADDRESS	PARCEL SIZE/GRID COORD	TOTAL	SPECIAL DISTRICTS			
***** 86.14-1-25.1 *****						
20214 Co Rte 45						BILL301692
86.14-1-25.1	210 1 Family Res		County Outside	142,500		1,051.24
Colton Justin	Carthage 226001	35,700	Town Wide	142,500		498.64
Colton Danielle	ACRES 3.82 BANK 810	142,500	FP302 Champion FPD No 1	142,500	TO	113.02
20214 Co Rte 45	EAST-1071807 NRTH-1443956		Installment Fee			49.89
Carthage, NY 13619	DEED BOOK 2009 PG-16254					
	FULL MARKET VALUE	142,500				
TOTAL TAX ---						1,662.90**
	DATE #1	01/31/20	DATE #2	03/31/20	DATE #3	05/29/20
	AMT DUE	604.19	AMT DUE	554.30	AMT DUE	554.30
***** 86.14-1-25.2 *****						
20160 Co Rte 45						BILL301693
86.14-1-25.2	210 1 Family Res		County Outside	179,400		1,323.46
Labare Randy M	Carthage 226001	36,100	Town Wide	179,400		627.76
Labare Christine	ACRES 4.11	179,400	FP302 Champion FPD No 1	179,400	TO	142.28
20160 Co Rte 45	EAST-1071671 NRTH-1443742		Installment Fee			62.81
Carthage, NY 13619	DEED BOOK 1501 PG-233					
	FULL MARKET VALUE	179,400				
TOTAL TAX ---						2,093.50**
	DATE #1	01/31/20	DATE #2	03/31/20	DATE #3	05/29/20
	AMT DUE	760.65	AMT DUE	697.83	AMT DUE	697.83
***** 86.14-1-26 *****						
20247 Co Rte 45						BILL301694
86.14-1-26	210 1 Family Res		County Outside	206,200		1,521.17
Stevens Susan L	Carthage 226001	32,300	Town Wide	206,200		721.54
20247 Co Rte 45	ACRES 1.91 BANK 550	206,200	FP302 Champion FPD No 1	206,200	TO	163.54
Carthage, NY 13619	EAST-1071432 NRTH-1444538		Installment Fee			72.19
	DEED BOOK 2011 PG-5021					
	FULL MARKET VALUE	206,200				
TOTAL TAX ---						2,406.25**
	DATE #1	01/31/20	DATE #2	03/31/20	DATE #3	05/29/20
	AMT DUE	874.28	AMT DUE	802.08	AMT DUE	802.08
***** 93.00-1-1 *****						
N of NYS Rte 126						BILL301695
314 Rural vac<10			County Outside	500		3.69
Parks Kenneth H	Carthage 226001	500	Town Wide	500		1.75
Parks Neil F	ACRES 0.50	500	FP303 Champion FPD No 2	500	TO	.43
19520 Ball Rd	EAST-1040628 NRTH-1442741		Installment Fee			.18
Black River, NY 13612	DEED BOOK 2009 PG-1371					
	FULL MARKET VALUE	500				
TOTAL TAX ---						5.87**
	DATE #1	01/31/20	DATE #2	03/31/20	DATE #3	05/29/20
	AMT DUE	2.15	AMT DUE	1.95	AMT DUE	1.95

STATE OF NEW YORK
COUNTY - Jefferson
TOWN - Champion
SWIS - 223089

2 0 2 0 T O W N T A X R O L L
T A X A B L E SECTION OF THE ROLL - 1
TAX MAP NUMBER SEQUENCE
UNIFORM PERCENT OF VALUE IS 100.00

PAGE 454
VALUATION DATE-JUL 01, 2018
TAXABLE STATUS DATE-MAR 01, 2019

TAX MAP PARCEL NUMBER	PROPERTY LOCATION & CLASS	ASSESSMENT	EXEMPTION CODE	COUNTY	TOWN	TAX AMOUNT
CURRENT OWNERS NAME	SCHOOL DISTRICT	LAND	TAX DESCRIPTION			
CURRENT OWNERS ADDRESS	PARCEL SIZE/GRID COORD	TOTAL	SPECIAL DISTRICTS			
***** 93.00-1-2.1 *****						
31320	NYS Rte 126					BILL301696
93.00-1-2.1	240 Rural res		County Outside	115,600		852.80
Wodka Kazimierz Z	Carthage 226001	73,900	Town Wide	115,600		404.51
Wodka Janina B	ACRES 91.40	115,600	FP303 Champion FPD No 2	115,600	TO	98.26
31316 Co Rte 163	EAST-1040799 NRTH-1440924		Installment Fee			40.67
Carthage, NY 13619	DEED BOOK 923 PG-00849					
	FULL MARKET VALUE	115,600				
TOTAL TAX ---						1,355.57**
	DATE #1	01/31/20	DATE #2	03/31/20	DATE #3	05/29/20
	AMT DUE	492.54	AMT DUE	451.85	AMT DUE	451.85
***** 93.00-1-2.21 *****						
19815	Eddy Rd					BILL301697
93.00-1-2.21	210 1 Family Res		County Outside	101,600		749.52
Bisnett Melinda M	Carthage 226001	33,900	Town Wide	101,600		355.52
c/o Penny Mallette	ACRES 2.73	101,600	FP303 Champion FPD No 2	101,600	TO	86.36
19815 Eddy Rd	EAST-1041613 NRTH-1442349		Installment Fee			35.74
Carthage, NY 13619	DEED BOOK 2018 PG-6626					
	FULL MARKET VALUE	101,600				
TOTAL TAX ---						1,191.40**
	DATE #1	01/31/20	DATE #2	03/31/20	DATE #3	05/29/20
	AMT DUE	432.88	AMT DUE	397.13	AMT DUE	397.13
***** 93.00-1-2.22 *****						
19859	Eddy Rd					BILL301698
93.00-1-2.22	210 1 Family Res		County Outside	170,300		1,256.33
Mallette Dale W	Carthage 226001	34,000	Town Wide	170,300		595.91
19815 Eddy Rd	ACRES 2.73 BANK 550	170,300	FP303 Champion FPD No 2	170,300	TO	144.76
Carthage, NY 13619	EAST-1041736 NRTH-1442513		Installment Fee			59.91
	FULL MARKET VALUE	170,300				
TOTAL TAX ---						1,997.00**
	DATE #1	01/31/20	DATE #2	03/31/20	DATE #3	05/29/20
	AMT DUE	725.59	AMT DUE	665.66	AMT DUE	665.66
***** 93.00-1-3 *****						
20070	Eddy Rd					BILL301699
93.00-1-3	270 Mfg housing		County Outside	46,800		345.25
Hoppel Patricia L	Carthage 226001	32,400	Town Wide	46,800		163.76
20070 Eddy Rd	ACRES 1.97	46,800	School Relevy			49.11
Carthage, NY 13619	EAST-1042724 NRTH-1443436		FP302 Champion FPD No 1	46,800	TO	37.12
	DEED BOOK 2006 PG-1156		Installment Fee			17.86
	FULL MARKET VALUE	46,800				
TOTAL TAX ---						595.24**
	DATE #1	01/31/20	DATE #2	03/31/20	DATE #3	05/29/20
	AMT DUE	216.28	AMT DUE	198.41	AMT DUE	198.41

STATE OF NEW YORK
 COUNTY - Jefferson
 TOWN - Champion
 SWIS - 223089

2 0 2 0 T O W N T A X R O L L
 T A X A B L E SECTION OF THE ROLL - 1
 TAX MAP NUMBER SEQUENCE
 UNIFORM PERCENT OF VALUE IS 100.00

PAGE 455
 VALUATION DATE-JUL 01, 2018
 TAXABLE STATUS DATE-MAR 01, 2019

TAX MAP PARCEL NUMBER	PROPERTY LOCATION & CLASS	ASSESSMENT	EXEMPTION CODE	COUNTY	TOWN	TAX AMOUNT
CURRENT OWNERS NAME	SCHOOL DISTRICT	LAND	TAX DESCRIPTION			
CURRENT OWNERS ADDRESS	PARCEL SIZE/GRID COORD	TOTAL	SPECIAL DISTRICTS			
***** 93.00-1-4.1 *****						
93.00-1-4.1	NYS Rte 126					BILL301700
Rohr Donald E	105 Vac farmland		County Outside	60,500		446.32
19625 Bach Rd	Carthage 226001	60,500	Town Wide	60,500		211.70
Carthage, NY 13619	ACRES 65.50	60,500	FP302 Champion FPD No 1	60,500	TO	47.98
	EAST-1043532 NRTH-1442767		Installment Fee			21.18
	DEED BOOK 941 PG-00045					
	FULL MARKET VALUE	60,500				
TOTAL TAX ---						706.00**
	DATE #1	01/31/20	DATE #2	03/31/20	DATE #3	05/29/20
	AMT DUE	256.52	AMT DUE	235.33	AMT DUE	235.33
***** 93.00-1-4.2 *****						
93.00-1-4.2	31915 NYS Rte 126					BILL301701
Quick William	210 1 Family Res		VET COM CT 41131	20,000	10,000	
31915 NYS Rte 126	Carthage 226001	34,500	County Outside	88,700		654.35
Carthage, NY 13619	ACRES 3.01 BANK 822	108,700	Town Wide	98,700		345.37
	EAST-1044040 NRTH-1442400		FP302 Champion FPD No 1	108,700	TO	86.21
	DEED BOOK 2013 PG-19271		Installment Fee			32.58
	FULL MARKET VALUE	108,700				
TOTAL TAX ---						1,085.93**
	DATE #1	01/31/20	DATE #2	03/31/20	DATE #3	05/29/20
	AMT DUE	394.57	AMT DUE	361.97	AMT DUE	361.97
***** 93.00-1-5 *****						
93.00-1-5	19830 Eddy Rd					BILL301702
Schell Kylie	210 1 Family Res		County Outside	210,300		1,551.41
Schell Jonathan	Carthage 226001	38,900	Town Wide	210,300		735.88
19830 Eddy Rd	ACRES 6.90	210,300	School Relevy			508.10
Carthage, NY 13619	EAST-1042193 NRTH-1442174		FP302 Champion FPD No 1	210,300	TO	166.79
	DEED BOOK 2010 PG-11207		Installment Fee			88.87
	FULL MARKET VALUE	210,300				
TOTAL TAX ---						2,962.18**
	DATE #1	01/31/20	DATE #2	03/31/20	DATE #3	05/29/20
	AMT DUE	1,076.27	AMT DUE	987.39	AMT DUE	987.39
***** 93.00-1-6.1 *****						
93.00-1-6.1	NYS Rte 126					BILL301703
Oatman Ralph Edwin	323 Vacant rural		County Outside	21,200		156.40
31650 NYS Rte 126	Carthage 226001	21,200	Town Wide	21,200		74.18
Carthage, NY 13619	ACRES 21.60	21,200	FP303 Champion FPD No 2	21,200	TO	18.02
	EAST-1042377 NRTH-1441328		Installment Fee			7.46
	FULL MARKET VALUE	21,200				
TOTAL TAX ---						248.60**
	DATE #1	01/31/20	DATE #2	03/31/20	DATE #3	05/29/20
	AMT DUE	90.34	AMT DUE	82.86	AMT DUE	82.86

STATE OF NEW YORK
COUNTY - Jefferson
TOWN - Champion
SWIS - 223089

2020 TOWN TAX ROLL
TAXABLE SECTION OF THE ROLL - 1
TAX MAP NUMBER SEQUENCE
UNIFORM PERCENT OF VALUE IS 100.00

PAGE 456
VALUATION DATE-JUL 01, 2018
TAXABLE STATUS DATE-MAR 01, 2019

TAX MAP PARCEL NUMBER	PROPERTY LOCATION & CLASS	ASSESSMENT	EXEMPTION CODE	COUNTY	TOWN
CURRENT OWNERS NAME	SCHOOL DISTRICT	LAND	TAX DESCRIPTION	TAXABLE VALUE	TAX AMOUNT
CURRENT OWNERS ADDRESS	PARCEL SIZE/GRID COORD	TOTAL	SPECIAL DISTRICTS		
***** 93.00-1-6.2 *****					
31650 NYS Rte 126					BILL301704
93.00-1-6.2	210 1 Family Res		VET WAR CT 41121	12,000	6,000
Oatman Ralph Edwin	Carthage 226001	36,800	County Outside	180,900	1,334.52
Oatman Donna M	ACRES 4.80 BANK 550	192,900	Town Wide	186,900	654.00
31650 NYS Rte 126	EAST-1043033 NRTH-1441514		FP303 Champion FPD No 2	192,900 TO	163.97
Carthage, NY 13619	FULL MARKET VALUE	192,900	Installment Fee		64.57
			TOTAL TAX ---		2,152.49**
			DATE #1 01/31/20 DATE #2 03/31/20 DATE #3 05/29/20		
			AMT DUE 782.08 AMT DUE 717.49 AMT DUE 717.49		
***** 93.00-1-6.31 *****					
	NYS Rte 126				BILL301705
93.00-1-6.31	311 Res vac land		County Outside	6,100	45.00
Oatman Ralph Edwin	Carthage 226001	6,100	Town Wide	6,100	21.35
31650 NYS Rte 126	ACRES 6.20	6,100	FP303 Champion FPD No 2	6,100 TO	5.19
Carthage, NY 13619	EAST-1043454 NRTH-1441549		Installment Fee		2.15
	FULL MARKET VALUE	6,100			
			TOTAL TAX ---		71.54**
			DATE #1 01/31/20 DATE #2 03/31/20 DATE #3 05/29/20		
			AMT DUE 26.01 AMT DUE 23.84 AMT DUE 23.84		
***** 93.00-1-6.32 *****					
31700 NYS Rte 126					BILL301706
93.00-1-6.32	210 1 Family Res		County Outside	106,100	782.71
Russell Taryn L	Carthage 226001	32,600	Town Wide	106,100	371.27
31700 NYS Rte 126	ACRES 2.03 BANK 810	106,100	FP303 Champion FPD No 2	106,100 TO	90.19
Carthage, NY 13619	EAST-1043224 NRTH-1441802		Installment Fee		37.33
	DEED BOOK 2016 PG-6406				
	FULL MARKET VALUE	106,100			
			TOTAL TAX ---		1,244.17**
			DATE #1 01/31/20 DATE #2 03/31/20 DATE #3 05/29/20		
			AMT DUE 452.06 AMT DUE 414.72 AMT DUE 414.72		
***** 93.00-1-7 *****					
31920 NYS Rte 126					BILL301707
93.00-1-7	241 Rural res&ag		VET COM CT 41131	20,000	10,000
Tripp Betty L	Carthage 226001	140,300	AG DIST CO 41720	26,256	26,256
Peck Ronald E Sr	Tripp BL - Life Use	269,100	County Outside	222,844	1,643.95
Tripp Betty	ACRES 153.84		Town Wide	232,844	814.77
31920 NYS Rte 126	EAST-1043281 NRTH-1440148		FP303 Champion FPD No 2	242,844 TO	206.42
Carthage, NY 13619	DEED BOOK 2006 PG-17175		26,256 EX		
	FULL MARKET VALUE	269,100	Installment Fee		79.95
			TOTAL TAX ---		2,665.14**
			DATE #1 01/31/20 DATE #2 03/31/20 DATE #3 05/29/20		
			AMT DUE 968.33 AMT DUE 888.38 AMT DUE 888.38		

MAY BE SUBJECT TO PAYMENT
UNDER AGDIST LAW TIL 2023

STATE OF NEW YORK
COUNTY - Jefferson
TOWN - Champion
SWIS - 223089

2 0 2 0 T O W N T A X R O L L
T A X A B L E SECTION OF THE ROLL - 1
TAX MAP NUMBER SEQUENCE
UNIFORM PERCENT OF VALUE IS 100.00

PAGE 457
VALUATION DATE-JUL 01, 2018
TAXABLE STATUS DATE-MAR 01, 2019

TAX MAP PARCEL NUMBER	PROPERTY LOCATION & CLASS	ASSESSMENT	EXEMPTION CODE	COUNTY	TOWN	TAX AMOUNT
CURRENT OWNERS NAME	SCHOOL DISTRICT	LAND	TAX DESCRIPTION			
CURRENT OWNERS ADDRESS	PARCEL SIZE/GRID COORD	TOTAL	SPECIAL DISTRICTS			
***** 93.00-1-8 *****						
32000	NYS Rte 126					BILL301708
93.00-1-8	210 1 Family Res		County Outside	42,700		315.00
Hall Michael	Carthage 226001	18,300	Town Wide	42,700		149.42
40950 Texas Rd	FRNT 258.00 DPTH 130.00	42,700	School Relevy			366.81
Carthage, NY 13619	EAST-1044518 NRTH-1442054		FP303 Champion FPD No 2	42,700	TO	36.30
	DEED BOOK 2019 PG-10458		Installment Fee			26.03
PRIOR OWNER ON 3/01/2019	FULL MARKET VALUE	42,700				
Pistolese Mike Jr						
TOTAL TAX ---						867.53**
	DATE #1	01/31/20	DATE #2	03/31/20	DATE #3	05/29/20
	AMT DUE	315.22	AMT DUE	289.17	AMT DUE	289.17
***** 93.00-1-9 *****						
32250	NYS Rte 126					BILL301709
93.00-1-9	834 Non-cable tv		County Outside	450,300		3,321.93
Gray Media Group Inc	Carthage 226001	65,100	Town Wide	450,300		1,575.69
4370 Peachtree Rd NE	Wwny Tv-7 Antenna	450,300	FP303 Champion FPD No 2	450,300	TO	382.76
Atlanta, GA 30319	ACRES 19.20		Installment Fee			158.41
	EAST-1045140 NRTH-1441825					
PRIOR OWNER ON 3/01/2019	DEED BOOK 2019 PG-6538					
United Communications Corp	FULL MARKET VALUE	450,300				
TOTAL TAX ---						5,280.38**
	DATE #1	01/31/20	DATE #2	03/31/20	DATE #3	05/29/20
	AMT DUE	1,918.55	AMT DUE	1,760.12	AMT DUE	1,760.12
***** 93.00-1-10.1 *****						
19212-340	Bach Rd					BILL301710
93.00-1-10.1	112 Dairy farm		AGSTORTANK 42100	4,000	4,000	
Bach John W	Carthage 226001	359,300	AG STRUCT 41700	81,500	81,500	
19270 Bach Rd	ACRES 301.17	863,900	AG DIST CO 41720	126,160	126,160	
Carthage, NY 13619	EAST-1048104 NRTH-1439375		County Outside	652,240		4,811.67
	FULL MARKET VALUE	863,900	Town Wide	652,240		2,282.32
MAY BE SUBJECT TO PAYMENT			FP302 Champion FPD No 1	493,073	TO	391.06
UNDER AGDIST LAW TIL 2023			87,468 EX			
			FP303 Champion FPD No 2	240,667	TO	204.57
			42,692 EX			
			Installment Fee			230.69
TOTAL TAX ---						7,689.62**
	DATE #1	01/31/20	DATE #2	03/31/20	DATE #3	05/29/20
	AMT DUE	2,793.91	AMT DUE	2,563.20	AMT DUE	2,563.20
***** 93.00-1-10.1-601 *****						
	Bach Rd					BILL301711
93.00-1-10.1-601	837 Cell Tower		County Outside	296,100		2,184.37
Bach John W	Carthage 226001	0	Town Wide	296,100		1,036.12
c/o Verizon Wireless	Cell Tower	296,100	School Relevy			2,543.56
1275 John St	ACRES 0.01		FP302 Champion FPD No 1	296,100	TO	234.84
Rochester, NY 14623	FULL MARKET VALUE	296,100	Installment Fee			179.97
TOTAL TAX ---						5,998.89**
	DATE #1	01/31/20	DATE #2	03/31/20	DATE #3	05/29/20
	AMT DUE	2,179.60	AMT DUE	1,999.63	AMT DUE	1,999.63

STATE OF NEW YORK
COUNTY - Jefferson
TOWN - Champion
SWIS - 223089

2 0 2 0 T O W N T A X R O L L
T A X A B L E SECTION OF THE ROLL - 1
TAX MAP NUMBER SEQUENCE
UNIFORM PERCENT OF VALUE IS 100.00

PAGE 458
VALUATION DATE-JUL 01, 2018
TAXABLE STATUS DATE-MAR 01, 2019

TAX MAP PARCEL NUMBER	PROPERTY LOCATION & CLASS	ASSESSMENT	EXEMPTION CODE	COUNTY	TOWN	TAX AMOUNT
CURRENT OWNERS NAME	SCHOOL DISTRICT	LAND	TAX DESCRIPTION			
CURRENT OWNERS ADDRESS	PARCEL SIZE/GRID COORD	TOTAL	SPECIAL DISTRICTS			
***** 93.00-1-10.2 *****						
19089 Bach Rd						BILL301712
93.00-1-10.2	210 1 Family Res		County Outside	202,800		1,496.08
Bretsch Lynn A	Carthage 226001	30,300	Town Wide	202,800		709.64
Bretsch Mabel J	ACRES 1.13	202,800	FP303 Champion FPD No 2	202,800	TO	172.38
19089 Bach Rd	EAST-1047865 NRTH-1438563		Installment Fee			71.34
Carthage, NY 13619	DEED BOOK 932 PG-00676					
	FULL MARKET VALUE	202,800				
TOTAL TAX ---						2,378.10**
	DATE #1	01/31/20	DATE #2	03/31/20	DATE #3	05/29/20
	AMT DUE	864.04	AMT DUE	792.70	AMT DUE	792.70
***** 93.00-1-11.1 *****						
19063 Bach Rd						BILL301713
93.00-1-11.1	120 Field crops		AG DIST CO 41720	33,576	33,576	
Harris Darrel B	Carthage 226001	142,800	County Outside	109,224		805.76
c/o Frances Harris	Harris Frances-LF Use	142,800	Town Wide	109,224		382.20
31009 Co Rte 69	ACRES 196.49		FP303 Champion FPD No 2	109,224	TO	92.84
Copenhagen, NY 13626	EAST-1046995 NRTH-1437094		33,576 EX			
	DEED BOOK 2008 PG-17646		Installment Fee			38.42
	FULL MARKET VALUE	142,800				
TOTAL TAX ---						1,280.80**
	DATE #1	01/31/20	DATE #2	03/31/20	DATE #3	05/29/20
	AMT DUE	465.36	AMT DUE	426.93	AMT DUE	426.93
***** 93.00-1-11.2 *****						
18995 Bach Rd						BILL301714
93.00-1-11.2	210 1 Family Res		County Outside	214,700		1,583.87
Harris Darrell B	Carthage 226001	30,100	Town Wide	214,700		751.28
Harris Diana L	FRNT 214.00 DPTH 195.00	214,700	FP303 Champion FPD No 2	214,700	TO	182.50
18995 Bach Rd	EAST-1047992 NRTH-1438168		Installment Fee			75.53
Carthage, NY 13619	FULL MARKET VALUE	214,700				
TOTAL TAX ---						2,517.65**
	DATE #1	01/31/20	DATE #2	03/31/20	DATE #3	05/29/20
	AMT DUE	914.76	AMT DUE	839.21	AMT DUE	839.21
***** 93.00-1-12 *****						
N of Co Rte 163						BILL301715
93.00-1-12	105 Vac farmland		AG DIST CO 41720	17,380	17,380	
Zehr John R	Copenhagen 232201	55,400	County Outside	38,020		280.48
Zehr Sheila L	ACRES 65.96	55,400	Town Wide	38,020		133.04
9277 Deveines Rd	EAST-1048701 NRTH-1435102		FP303 Champion FPD No 2	38,020	TO	32.32
Castorland, NY 13620	DEED BOOK 2007 PG-5271		17,380 EX			
	FULL MARKET VALUE	55,400	Installment Fee			13.38
TOTAL TAX ---						445.84**
	DATE #1	01/31/20	DATE #2	03/31/20	DATE #3	05/29/20
	AMT DUE	162.00	AMT DUE	148.61	AMT DUE	148.61

MAY BE SUBJECT TO PAYMENT
UNDER AGDIST LAW TIL 2023

STATE OF NEW YORK
COUNTY - Jefferson
TOWN - Champion
SWIS - 223089

2020 TOWN TAX ROLL
TAXABLE SECTION OF THE ROLL - 1
TAX MAP NUMBER SEQUENCE
UNIFORM PERCENT OF VALUE IS 100.00

PAGE 459
VALUATION DATE-JUL 01, 2018
TAXABLE STATUS DATE-MAR 01, 2019

TAX MAP PARCEL NUMBER	PROPERTY LOCATION & CLASS	ASSESSMENT	EXEMPTION CODE	COUNTY	TOWN	TAX AMOUNT
CURRENT OWNERS NAME	SCHOOL DISTRICT	LAND	TAX DESCRIPTION			
CURRENT OWNERS ADDRESS	PARCEL SIZE/GRID COORD	TOTAL	SPECIAL DISTRICTS			
***** 93.00-1-13.1 *****						
32688	Co Rte 163					BILL301716
93.00-1-13.1	311 Res vac land		County Outside	34,300		253.04
Leigh Christopher M	Copenhagen 232201	34,300	Town Wide	34,300		120.02
Leigh Sherri A	Lot 7	34,300	FP303 Champion FPD No 2	34,300	TO	29.16
26137 NYS Rte 3	ACRES 17.25		Installment Fee			12.07
Watertown, NY 13601	EAST-1047536 NRTH-1434885					
	DEED BOOK 2012 PG-15911					
	FULL MARKET VALUE	34,300				
TOTAL TAX ---						402.22**
	DATE #1	01/31/20	DATE #2	03/31/20	DATE #3	05/29/20
	AMT DUE	146.15	AMT DUE	134.07	AMT DUE	134.07
***** 93.00-1-13.2 *****						
32495	Co Rte 163					BILL301717
93.00-1-13.2	210 1 Family Res		County Outside	126,900		936.16
Williams Gerald C Jr	Copenhagen 232201	34,900	Town Wide	126,900		444.05
Williams Renee J	ACRES 3.24	126,900	FP303 Champion FPD No 2	126,900	TO	107.87
32495 Co Rte 163 Rd	EAST-1046674 NRTH-1434480		Installment Fee			44.64
Carthage, NY 13619	DEED BOOK 2014 PG-15636					
	FULL MARKET VALUE	126,900				
TOTAL TAX ---						1,488.08**
	DATE #1	01/31/20	DATE #2	03/31/20	DATE #3	05/29/20
	AMT DUE	540.68	AMT DUE	496.02	AMT DUE	496.02
***** 93.00-1-13.3 *****						
32467	Co Rte 163					BILL301718
93.00-1-13.3	210 1 Family Res		County Outside	235,100		1,734.37
Paige Christopher S	Copenhagen 232201	34,900	Town Wide	235,100		822.66
Paige LeAnn R	ACRES 3.24 BANK 810	235,100	FP303 Champion FPD No 2	235,100	TO	199.84
32467 Co Rte 163	EAST-1046423 NRTH-1434648		Installment Fee			82.71
Carthage, NY 13619	DEED BOOK 2012 PG-11781					
	FULL MARKET VALUE	235,100				
TOTAL TAX ---						2,756.87**
	DATE #1	01/31/20	DATE #2	03/31/20	DATE #3	05/29/20
	AMT DUE	1,001.68	AMT DUE	918.95	AMT DUE	918.95
***** 93.00-1-13.4 *****						
32525	Co Rte 163					BILL301719
93.00-1-13.4	311 Res vac land		County Outside	30,400		224.27
Larue Steven C	Copenhagen 232201	30,400	Town Wide	30,400		106.38
Larue Nicole M	Lot 6	30,400	FP303 Champion FPD No 2	30,400	TO	25.84
32525 Co Rte 163	ACRES 13.40		Installment Fee			10.69
Champion, NY 13619	EAST-1046860 NRTH-1435036					
	DEED BOOK 2013 PG-16771					
	FULL MARKET VALUE	30,400				
TOTAL TAX ---						356.49**
	DATE #1	01/31/20	DATE #2	03/31/20	DATE #3	05/29/20
	AMT DUE	129.52	AMT DUE	118.83	AMT DUE	118.83

STATE OF NEW YORK
COUNTY - Jefferson
TOWN - Champion
SWIS - 223089

2020 TOWN TAX ROLL
TAXABLE SECTION OF THE ROLL - 1
TAX MAP NUMBER SEQUENCE
UNIFORM PERCENT OF VALUE IS 100.00

PAGE 460
VALUATION DATE-JUL 01, 2018
TAXABLE STATUS DATE-MAR 01, 2019

TAX MAP PARCEL NUMBER	PROPERTY LOCATION & CLASS	ASSESSMENT	EXEMPTION CODE	COUNTY	TOWN	TAX AMOUNT
CURRENT OWNERS NAME	SCHOOL DISTRICT	LAND	TAX DESCRIPTION			
CURRENT OWNERS ADDRESS	PARCEL SIZE/GRID COORD	TOTAL	SPECIAL DISTRICTS			
***** 93.00-1-13.5 *****						
93.00-1-13.5	Co Rte 163					BILL301720
Paige Christopher S	311 Res vac land		County Outside	27,500		202.87
Paige LeAnn R	Copenhagen 232201	27,500	Town Wide	27,500		96.23
32467 Co Rte 163	Lot 5	27,500	School Relevy			242.43
Carthage, NY 13619	ACRES 10.45		FP303 Champion FPD No 2	27,500	TO	23.38
	EAST-1046187 NRTH-1434919		Installment Fee			16.95
	DEED BOOK 2013 PG-15170					
	FULL MARKET VALUE	27,500				
TOTAL TAX ---						564.91**
	DATE #1	01/31/20	DATE #2	03/31/20	DATE #3	05/29/20
	AMT DUE	205.26	AMT DUE	188.30	AMT DUE	188.30
***** 93.00-1-13.6 *****						
93.00-1-13.6	Co Rte 163					BILL301721
Jennings Andrew D	311 Res vac land		County Outside	22,400		165.25
Jennings Heather W	Copenhagen 232201	22,400	Town Wide	22,400		78.38
c/o Michael Ranieri	Lot 4	22,400	FP303 Champion FPD No 2	22,400	TO	19.04
32125 Co Rte 163	ACRES 5.36		Installment Fee			7.88
Carthage, NY 13619	EAST-1045821 NRTH-1435092					
	FULL MARKET VALUE	22,400				
TOTAL TAX ---						262.67**
	DATE #1	01/31/20	DATE #2	03/31/20	DATE #3	05/29/20
	AMT DUE	95.45	AMT DUE	87.55	AMT DUE	87.55
***** 93.00-1-13.7 *****						
93.00-1-13.7	Co Rte 163					BILL301722
Jennings Andrew D	311 Res vac land		County Outside	22,200		163.77
Jennings Heather W	Copenhagen 232201	22,200	Town Wide	22,200		77.68
c/o Michael Ranieri	Lot 3	22,200	FP303 Champion FPD No 2	22,200	TO	18.87
32125 Co Rte 163	ACRES 5.17		Installment Fee			7.81
Carthage, NY 13619	EAST-1045615 NRTH-1435244					
	FULL MARKET VALUE	22,200				
TOTAL TAX ---						260.32**
	DATE #1	01/31/20	DATE #2	03/31/20	DATE #3	05/29/20
	AMT DUE	94.59	AMT DUE	86.77	AMT DUE	86.77
***** 93.00-1-13.8 *****						
93.00-1-13.8	32125 Co Rte 163					BILL301723
Ranieri Michael E	210 1 Family Res		County Outside	215,600		1,590.51
Ranieri Julie L	Copenhagen 232201	37,100	Town Wide	215,600		754.43
32125 Co Rte 163	Lot 2	215,600	FP303 Champion FPD No 2	215,600	TO	183.26
Carthage, NY 13619	ACRES 5.13 BANK 810		Installment Fee			75.85
	EAST-1045460 NRTH-1435418					
	DEED BOOK 2012 PG-12740					
	FULL MARKET VALUE	215,600				
TOTAL TAX ---						2,528.20**
	DATE #1	01/31/20	DATE #2	03/31/20	DATE #3	05/29/20
	AMT DUE	918.59	AMT DUE	842.73	AMT DUE	842.73

STATE OF NEW YORK
COUNTY - Jefferson
TOWN - Champion
SWIS - 223089

2 0 2 0 T O W N T A X R O L L
T A X A B L E SECTION OF THE ROLL - 1
TAX MAP NUMBER SEQUENCE
UNIFORM PERCENT OF VALUE IS 100.00

PAGE 461
VALUATION DATE-JUL 01, 2018
TAXABLE STATUS DATE-MAR 01, 2019

TAX MAP PARCEL NUMBER	PROPERTY LOCATION & CLASS	ASSESSMENT	EXEMPTION CODE	COUNTY	TOWN	TAX AMOUNT
CURRENT OWNERS NAME	SCHOOL DISTRICT	LAND	TAX DESCRIPTION			
CURRENT OWNERS ADDRESS	PARCEL SIZE/GRID COORD	TOTAL	SPECIAL DISTRICTS			
***** 93.00-1-13.9 *****						
32109 Co Rte 163						BILL301724
93.00-1-13.9	240 Rural res		County Outside	250,600		1,848.71
Compo Patrick C	Copenhagen 232201	34,600	Town Wide	250,600		876.90
Dobransky Tabatha M	Lot 1	250,600	FP303 Champion FPD No 2	250,600	TO	213.01
32109 Co Rte 163	ACRES 27.62 BANK 100		Installment Fee			88.16
Carthage, NY 13619	EAST-1044793 NRTH-1436556					
	DEED BOOK 2013 PG-15546					
	FULL MARKET VALUE	250,600				
TOTAL TAX ---						2,938.62**
	DATE #1	01/31/20	DATE #2	03/31/20	DATE #3	05/29/20
	AMT DUE	1,067.70	AMT DUE	979.54	AMT DUE	979.54
***** 93.00-1-14 *****						
32146 Co Rte 163						BILL301725
93.00-1-14	210 1 Family Res		VET DIS CT 41141	8,225	8,225	
Dalrymple Scott W	Copenhagen 232201	27,200	VET COM CT 41131	20,000	10,000	
Dalrymple Jennifer S	ACRES 0.77	164,500	County Outside	136,275		1,005.32
32146 Co Rte 163	EAST-1045366 NRTH-1434889		Town Wide	146,275		511.85
Carthage, NY 13619	DEED BOOK 1596 PG-106		FP303 Champion FPD No 2	164,500	TO	139.83
	FULL MARKET VALUE	164,500	Installment Fee			49.71
TOTAL TAX ---						1,657.00**
	DATE #1	01/31/20	DATE #2	03/31/20	DATE #3	05/29/20
	AMT DUE	602.05	AMT DUE	552.33	AMT DUE	552.33
***** 93.00-1-15.1 *****						
32099 Co Rte 163						BILL301726
93.00-1-15.1	270 Mfg housing		County Outside	74,800		551.81
Church Roberta J	Copenhagen 232201	37,000	Town Wide	74,800		261.74
Church Arnett L	ACRES 9.78	74,800	FP303 Champion FPD No 2	74,800	TO	63.58
32099 Co Rte 163	EAST-1044582 NRTH-1435926		Installment Fee			26.31
Carthage, NY 13619	DEED BOOK 2011 PG-15954					
	FULL MARKET VALUE	74,800				
TOTAL TAX ---						877.13**
	DATE #1	01/31/20	DATE #2	03/31/20	DATE #3	05/29/20
	AMT DUE	318.70	AMT DUE	292.37	AMT DUE	292.37
***** 93.00-1-15.2 *****						
32085 Co Rte 163						BILL301727
93.00-1-15.2	210 1 Family Res		County Outside	114,300		843.21
Hewitt Timothy D	Copenhagen 232201	32,700	Town Wide	114,300		399.96
Hewitt Jodi Lee	ACRES 2.09	114,300	FP303 Champion FPD No 2	114,300	TO	97.16
32085 Co Rte 163	EAST-1044652 NRTH-1435674		Installment Fee			40.21
Carthage, NY 13619	FULL MARKET VALUE	114,300				
TOTAL TAX ---						1,340.33**
	DATE #1	01/31/20	DATE #2	03/31/20	DATE #3	05/29/20
	AMT DUE	487.00	AMT DUE	446.77	AMT DUE	446.77

STATE OF NEW YORK
COUNTY - Jefferson
TOWN - Champion
SWIS - 223089

2020 TOWN TAX ROLL
TAXABLE SECTION OF THE ROLL - 1
TAX MAP NUMBER SEQUENCE
UNIFORM PERCENT OF VALUE IS 100.00

PAGE 462
VALUATION DATE-JUL 01, 2018
TAXABLE STATUS DATE-MAR 01, 2019

TAX MAP PARCEL NUMBER	PROPERTY LOCATION & CLASS	ASSESSMENT	EXEMPTION CODE	COUNTY	TOWN	TAX AMOUNT
CURRENT OWNERS NAME	SCHOOL DISTRICT	LAND	TAX DESCRIPTION			
CURRENT OWNERS ADDRESS	PARCEL SIZE/GRID COORD	TOTAL	SPECIAL DISTRICTS			
***** 93.00-1-15.31 *****						
32100 Co Rte 163				93.00-1-15.31		BILL301728
93.00-1-15.31	312 Vac w/imprv		County Outside		48,400	357.05
Gaines Mark F	Copenhagen 232201	38,000	Town Wide		48,400	169.36
PO Box 115	ACRES 34.43	48,400	FP303 Champion FPD No 2		48,400 TO	41.14
Copenhagen, NY 13626	EAST-1044152 NRTH-1434844		Installment Fee			17.03
	DEED BOOK 2011 PG-629					
	FULL MARKET VALUE	48,400				
TOTAL TAX ---						567.55**
	DATE #1	01/31/20	DATE #2	03/31/20	DATE #3	05/29/20
	AMT DUE	206.22	AMT DUE	189.18	AMT DUE	189.18
***** 93.00-1-15.32 *****						
32130 Co Rte 163				93.00-1-15.32		BILL301729
93.00-1-15.32	210 1 Family Res		County Outside		201,900	1,489.44
Gaines Mark F	Copenhagen 232201	39,700	Town Wide		201,900	706.49
PO Box 115	ACRES 10.38 BANK 750	201,900	FP303 Champion FPD No 2		201,900 TO	171.62
Copenhagen, NY 13626	EAST-1045033 NRTH-1434628		Installment Fee			71.03
	FULL MARKET VALUE	201,900				
TOTAL TAX ---						2,367.55**
	DATE #1	01/31/20	DATE #2	03/31/20	DATE #3	05/29/20
	AMT DUE	860.22	AMT DUE	789.18	AMT DUE	789.18
***** 93.00-1-16 *****						
32044 Co Rte 163				93.00-1-16		BILL301730
93.00-1-16	210 1 Family Res		County Outside		162,600	1,199.52
Creighton Andrew J	Copenhagen 232201	38,000	Town Wide		162,600	568.97
Creighton Lori L	ACRES 6.00 BANK 810	162,600	FP303 Champion FPD No 2		162,600 TO	138.21
32044 Co Rte 163	EAST-1044286 NRTH-1435527		Installment Fee			57.20
Carthage, NY 13619	DEED BOOK 2011 PG-5118					
	FULL MARKET VALUE	162,600				
TOTAL TAX ---						1,906.70**
	DATE #1	01/31/20	DATE #2	03/31/20	DATE #3	05/29/20
	AMT DUE	692.78	AMT DUE	635.56	AMT DUE	635.56
***** 93.00-1-17.1 *****						
93.00-1-17.1	Co Rte 163			93.00-1-17.1		BILL301731
Cronk Trustee Joel C	322 Rural vac>10		County Outside		27,800	205.08
Cronk Everett E	Copenhagen 232201	27,800	Town Wide		27,800	97.28
6892 Erie Canal Rd	Cronk J & C Lf-Us	27,800	FP303 Champion FPD No 2		27,800 TO	23.63
Lowville, NY 13367	ACRES 36.24		Installment Fee			9.78
	EAST-1043159 NRTH-1435582					
	DEED BOOK 1572 PG-58					
	FULL MARKET VALUE	27,800				
PRIOR OWNER ON 3/01/2019						
Cronk Trustee Joel C						
TOTAL TAX ---						325.99**
	DATE #1	01/31/20	DATE #2	03/31/20	DATE #3	05/29/20
	AMT DUE	118.45	AMT DUE	108.66	AMT DUE	108.66

TAX MAP PARCEL NUMBER	PROPERTY LOCATION & CLASS	ASSESSMENT	EXEMPTION CODE	COUNTY	TOWN	TAX AMOUNT
CURRENT OWNERS NAME	SCHOOL DISTRICT	LAND	TAX DESCRIPTION			
CURRENT OWNERS ADDRESS	PARCEL SIZE/GRID COORD	TOTAL	SPECIAL DISTRICTS			
***** 93.00-1-17.2 *****						
18449 Switzer Rd						BILL301732
93.00-1-17.2	210 1 Family Res		County Outside	136,500		1,006.98
Eves Marshall D	Copenhagen 232201	31,900	Town Wide	136,500		477.64
Leon Anna D	ACRES 1.75 BANK 810	136,500	FP303 Champion FPD No 2	136,500	TO	116.03
18449 Switzer Rd	EAST-1043784 NRTH-1435735		Installment Fee			48.02
Carthage, NY 13619	DEED BOOK 2008 PG-16162					
	FULL MARKET VALUE	136,500				
TOTAL TAX ---						1,600.65**
	DATE #1	01/31/20	DATE #2	03/31/20	DATE #3	05/29/20
	AMT DUE	581.57	AMT DUE	533.55	AMT DUE	533.55
***** 93.00-1-19.1 *****						
31350 Co Rte 163						BILL301733
93.00-1-19.1	112 Dairy farm		AG DIST CO 41720	85,980	85,980	
Eves Gary D	Copenhagen 232201	185,500	AGSTORTANK 42100	5,000	5,000	
Eves Marcia L	ACRES 143.00	353,400	County Outside	262,420		1,935.91
31350 Co Rte 163	EAST-1040828 NRTH-1437386		Town Wide	262,420		918.26
Carthage, NY 13619	FULL MARKET VALUE	353,400	FP303 Champion FPD No 2	262,420	TO	223.06
			90,980 EX			
			Installment Fee			92.32
MAY BE SUBJECT TO PAYMENT UNDER AGDIST LAW TIL 2023						
TOTAL TAX ---						3,077.23**
	DATE #1	01/31/20	DATE #2	03/31/20	DATE #3	05/29/20
	AMT DUE	1,118.07	AMT DUE	1,025.74	AMT DUE	1,025.74
***** 93.00-1-19.2 *****						
31773 Co Rte 163						BILL301734
93.00-1-19.2	210 1 Family Res		County Outside	170,000		1,254.11
Overton Joshua J	Copenhagen 232201	35,900	Town Wide	170,000		594.87
Overton Sarah L	ACRES 3.96	170,000	School Relevy			1,498.71
31773 Co Rte 163	EAST-1042950 NRTH-1437050		FP303 Champion FPD No 2	170,000	TO	144.50
Carthage, NY 13619	DEED BOOK 2012 PG-5584		Installment Fee			104.77
	FULL MARKET VALUE	170,000				
TOTAL TAX ---						3,492.19**
	DATE #1	01/31/20	DATE #2	03/31/20	DATE #3	05/29/20
	AMT DUE	1,268.84	AMT DUE	1,164.06	AMT DUE	1,164.06
***** 93.00-1-20 *****						
31600 Co Rte 163						BILL301735
93.00-1-20	210 1 Family Res		County Outside	113,400		836.57
Blair Kent D	Copenhagen 232201	30,000	Town Wide	113,400		396.81
31600 Co Rte 163	FRNT 240.00 DPTH 170.00	113,400	FP303 Champion FPD No 2	113,400	TO	96.39
Carthage, NY 13619	BANK 822		Installment Fee			39.89
	EAST-1042117 NRTH-1436979					
PRIOR OWNER ON 3/01/2019	DEED BOOK 2019 PG-6444					
Cottrell Hannah L	FULL MARKET VALUE	113,400				
TOTAL TAX ---						1,329.77**
	DATE #1	01/31/20	DATE #2	03/31/20	DATE #3	05/29/20
	AMT DUE	483.16	AMT DUE	443.25	AMT DUE	443.25

STATE OF NEW YORK
COUNTY - Jefferson
TOWN - Champion
SWIS - 223089

2020 TOWN TAX ROLL
TAXABLE SECTION OF THE ROLL - 1
TAX MAP NUMBER SEQUENCE
UNIFORM PERCENT OF VALUE IS 100.00

PAGE 464
VALUATION DATE-JUL 01, 2018
TAXABLE STATUS DATE-MAR 01, 2019

TAX MAP PARCEL NUMBER	PROPERTY LOCATION & CLASS	ASSESSMENT	EXEMPTION CODE	COUNTY	TOWN	TAX AMOUNT
CURRENT OWNERS NAME	SCHOOL DISTRICT	LAND	TAX DESCRIPTION			
CURRENT OWNERS ADDRESS	PARCEL SIZE/GRID COORD	TOTAL	SPECIAL DISTRICTS			
93.00-1-21.1	31620 Co Rte 163			93.00-1-21.1		BILL301736
Eves Gary D	120 Field crops		AG DIST CO 41720		11,814	11,814
Eves Marcia L	Copenhagen 232201	48,600	County Outside		36,786	271.38
31350 Co Rte 163	ACRES 63.20	48,600	Town Wide		36,786	128.72
Carthage, NY 13619	EAST-1041566 NRTH-1436114		FP303 Champion FPD No 2		36,786	31.27
	DEED BOOK 1174 PG-00095		11,814 EX			
	FULL MARKET VALUE	48,600	Installment Fee			12.94

MAY BE SUBJECT TO PAYMENT
UNDER AGDIST LAW TIL 2023

TOTAL TAX ---		431.37**			
DATE #1	01/31/20	DATE #2	03/31/20	DATE #3	05/29/20
AMT DUE	156.73	AMT DUE	143.79	AMT DUE	143.79

93.00-1-21.2	31540 Co Rte 163			93.00-1-21.2		BILL301737
Gould Kurt A	210 1 Family Res		County Outside		124,900	921.41
Spann Rhonda L	Copenhagen 232201	32,500	Town Wide		124,900	437.05
31540 Co Rte 63	ACRES 1.90	124,900	FP303 Champion FPD No 2		124,900	106.17
Carthage, NY 13619	EAST-1041917 NRTH-1436969		Installment Fee			43.94
	DEED BOOK 2016 PG-8807					
	FULL MARKET VALUE	124,900				

TOTAL TAX ---		1,464.63**			
DATE #1	01/31/20	DATE #2	03/31/20	DATE #3	05/29/20
AMT DUE	532.15	AMT DUE	488.21	AMT DUE	488.21

93.00-1-21.3	31700 Co Rte 163			93.00-1-21.3		BILL301738
Eves George W	210 1 Family Res		County Outside		127,900	943.54
31700 Co Rte 163	Copenhagen 232201	32,600	Town Wide		127,900	447.55
Carthage, NY 13619	ACRES 2.04	127,900	FP303 Champion FPD No 2		127,900	108.72
	EAST-1042621 NRTH-1436614		Installment Fee			44.99
	DEED BOOK 2019 PG-12994					
	FULL MARKET VALUE	127,900				

TOTAL TAX ---		1,499.81**			
DATE #1	01/31/20	DATE #2	03/31/20	DATE #3	05/29/20
AMT DUE	544.94	AMT DUE	499.93	AMT DUE	499.93

93.00-1-21.4	31480 Co Rte 163			93.00-1-21.4		BILL301739
Eves John G	210 1 Family Res		County Outside		137,200	1,012.14
31230 Co Rte 163	Copenhagen 232201	34,500	Town Wide		137,200	480.09
Carthage, NY 13619	ACRES 3.00 BANK 550	137,200	FP303 Champion FPD No 2		137,200	116.62
	EAST-1041698 NRTH-1437089		Installment Fee			48.27
	DEED BOOK 2017 PG-11640					
	FULL MARKET VALUE	137,200				

TOTAL TAX ---		1,608.85**			
DATE #1	01/31/20	DATE #2	03/31/20	DATE #3	05/29/20
AMT DUE	584.56	AMT DUE	536.28	AMT DUE	536.28

STATE OF NEW YORK
 COUNTY - Jefferson
 TOWN - Champion
 SWIS - 223089

2 0 2 0 T O W N T A X R O L L
 T A X A B L E SECTION OF THE ROLL - 1
 TAX MAP NUMBER SEQUENCE
 UNIFORM PERCENT OF VALUE IS 100.00

PAGE 465
 VALUATION DATE-JUL 01, 2018
 TAXABLE STATUS DATE-MAR 01, 2019

TAX MAP PARCEL NUMBER	PROPERTY LOCATION & CLASS	ASSESSMENT	EXEMPTION CODE	COUNTY	TOWN	TAX AMOUNT
CURRENT OWNERS NAME	SCHOOL DISTRICT	LAND	TAX DESCRIPTION			
CURRENT OWNERS ADDRESS	PARCEL SIZE/GRID COORD	TOTAL	SPECIAL DISTRICTS			
***** 93.00-1-22.1 *****						
31316 Co Rte 163				93.00-1-22.1		BILL301740
93.00-1-22.1	240 Rural res		County Outside	266,200		1,963.80
Wodka Kazimierz Z	Copenhagen 232201	88,900	Town Wide	266,200		931.49
Wodka Janina B	ACRES 121.30	266,200	FP303 Champion FPD No 2	266,200	TO	226.27
31316 Co Rte 163	EAST-1041052 NRTH-1439743		Installment Fee			93.65
Carthage, NY 13619	DEED BOOK 923 PG-00849					
	FULL MARKET VALUE	266,200				
TOTAL TAX ---						3,121.56**
	DATE #1	01/31/20	DATE #2	03/31/20	DATE #3	05/29/20
	AMT DUE	1,134.17	AMT DUE	1,040.52	AMT DUE	1,040.52
***** 93.00-1-22.2 *****						
	S of NYS Rte 126					BILL301741
93.00-1-22.2	322 Rural vac>10		County Outside	5,900		43.53
Wodka Kazimierz Z	Copenhagen 232201	5,900	Town Wide	5,900		20.65
Wodka Janina B	ACRES 10.22	5,900	FP303 Champion FPD No 2	5,900	TO	5.02
31316 Co Rte 163	EAST-1040728 NRTH-1440144		Installment Fee			2.08
Carthage, NY 13619	FULL MARKET VALUE	5,900				
TOTAL TAX ---						69.20**
	DATE #1	01/31/20	DATE #2	03/31/20	DATE #3	05/29/20
	AMT DUE	25.16	AMT DUE	23.06	AMT DUE	23.06
***** 93.00-1-23.1 *****						
31825 Middle Rd						BILL301742
93.00-1-23.1	240 Rural res		County Outside	127,300		939.11
Pisarski Helen M	Copenhagen 232201	62,700	Town Wide	127,300		445.45
31825 Middle Rd	ACRES 61.72	127,300	FP303 Champion FPD No 2	127,300	TO	108.21
Watertown, NY 13601	EAST-1042297 NRTH-1434711		Installment Fee			44.78
	FULL MARKET VALUE	127,300				
TOTAL TAX ---						1,492.77**
	DATE #1	01/31/20	DATE #2	03/31/20	DATE #3	05/29/20
	AMT DUE	542.37	AMT DUE	497.59	AMT DUE	497.59
***** 93.00-1-23.21 *****						
	Middle Rd					BILL301743
93.00-1-23.21	311 Res vac land		County Outside	26,500		195.49
Pisarski Scott M	Copenhagen 232201	26,500	Town Wide	26,500		92.73
19744 Co Rte 162	ACRES 15.89	26,500	FP303 Champion FPD No 2	26,500	TO	22.53
Watertown, NY 13601	EAST-1041150 NRTH-1434457		Installment Fee			9.32
	DEED BOOK 1859 PG-310					
	FULL MARKET VALUE	26,500				
TOTAL TAX ---						310.75**
	DATE #1	01/31/20	DATE #2	03/31/20	DATE #3	05/29/20
	AMT DUE	112.91	AMT DUE	103.58	AMT DUE	103.58

STATE OF NEW YORK
COUNTY - Jefferson
TOWN - Champion
SWIS - 223089

2020 TOWN TAX ROLL
TAXABLE SECTION OF THE ROLL - 1
TAX MAP NUMBER SEQUENCE
UNIFORM PERCENT OF VALUE IS 100.00

PAGE 466
VALUATION DATE-JUL 01, 2018
TAXABLE STATUS DATE-MAR 01, 2019

TAX MAP PARCEL NUMBER	PROPERTY LOCATION & CLASS	ASSESSMENT	EXEMPTION CODE	COUNTY	TOWN	TAX AMOUNT
CURRENT OWNERS NAME	SCHOOL DISTRICT	LAND	TAX DESCRIPTION			
CURRENT OWNERS ADDRESS	PARCEL SIZE/GRID COORD	TOTAL	SPECIAL DISTRICTS			
***** 93.00-1-23.22 *****						
31551 Middle Rd						BILL301744
93.00-1-23.22	210 1 Family Res		County Outside	107,300		791.57
Goutremout Jevon J	Copenhagen 232201	33,400	Town Wide	107,300		375.46
31551 Middle Rd	ACRES 2.43 BANK 250	107,300	FP303 Champion FPD No 2	107,300	TO	91.21
Watertown, NY 13601	EAST-1041480 NRTH-1434430		Installment Fee			37.75
	DEED BOOK 2011 PG-2756					
	FULL MARKET VALUE	107,300				
TOTAL TAX ---						1,258.24**
	DATE #1	01/31/20	DATE #2	03/31/20	DATE #3	05/29/20
	AMT DUE	457.17	AMT DUE	419.41	AMT DUE	419.41
***** 93.00-1-23.3 *****						
31269 Middle Rd						BILL301745
93.00-1-23.3	210 1 Family Res		County Outside	154,700		1,141.24
Pisarski Jason A	Copenhagen 232201	45,400	Town Wide	154,700		541.33
Pisarski Sarah A	ACRES 17.29 BANK 100	154,700	FP303 Champion FPD No 2	154,700	TO	131.50
31269 Middle Rd	EAST-1040237 NRTH-1434578		Installment Fee			54.42
Watertown, NY 13601	DEED BOOK 1859 PG-306					
	FULL MARKET VALUE	154,700				
TOTAL TAX ---						1,814.07**
	DATE #1	01/31/20	DATE #2	03/31/20	DATE #3	05/29/20
	AMT DUE	659.11	AMT DUE	604.69	AMT DUE	604.69
***** 93.00-1-23.4 *****						
31643 Middle Rd						BILL301746
93.00-1-23.4	210 1 Family Res		County Outside	184,900		1,364.03
Freeman Brenton D	Copenhagen 232201	36,600	Town Wide	184,900		647.00
Freeman Bethany R	ACRES 4.59 BANK 810	184,900	FP303 Champion FPD No 2	184,900	TO	157.17
31643 Middle Rd	EAST-1041980 NRTH-1434330		Installment Fee			65.05
Watertown, NY 13601	DEED BOOK 2009 PG-12869					
	FULL MARKET VALUE	184,900				
TOTAL TAX ---						2,168.20**
	DATE #1	01/31/20	DATE #2	03/31/20	DATE #3	05/29/20
	AMT DUE	787.79	AMT DUE	722.73	AMT DUE	722.73
***** 93.00-1-24.1 *****						
Middle Rd						BILL301747
93.00-1-24.1	120 Field crops		AG DIST CO 41720	37,535	37,535	
Micek Marvin F	Copenhagen 232201	97,200	County Outside	59,665		440.16
Micek Diane	ACRES 116.90	97,200	Town Wide	59,665		208.78
17501 Micek Rd	EAST-1040231 NRTH-1432088		FP303 Champion FPD No 2	59,665	TO	50.72
Watertown, NY 13601	FULL MARKET VALUE	97,200	37,535 EX			
			Installment Fee			20.99
TOTAL TAX ---						699.66**
	DATE #1	01/31/20	DATE #2	03/31/20	DATE #3	05/29/20
	AMT DUE	254.21	AMT DUE	233.22	AMT DUE	233.22

MAY BE SUBJECT TO PAYMENT
UNDER AGDIST LAW TIL 2023

STATE OF NEW YORK
COUNTY - Jefferson
TOWN - Champion
SWIS - 223089

2020 TOWN TAX ROLL
TAXABLE SECTION OF THE ROLL - 1
TAX MAP NUMBER SEQUENCE
UNIFORM PERCENT OF VALUE IS 100.00

PAGE 467
VALUATION DATE-JUL 01, 2018
TAXABLE STATUS DATE-MAR 01, 2019

TAX MAP PARCEL NUMBER	PROPERTY LOCATION & CLASS	ASSESSMENT	EXEMPTION CODE	COUNTY	TOWN
CURRENT OWNERS NAME	SCHOOL DISTRICT	LAND	TAX DESCRIPTION	TAXABLE VALUE	TAX AMOUNT
CURRENT OWNERS ADDRESS	PARCEL SIZE/GRID COORD	TOTAL	SPECIAL DISTRICTS		
***** 93.00-1-24.2 *****					
31364 Middle Rd					BILL301748
93.00-1-24.2	210 1 Family Res		BUS C/T/S 47610	36,000	36,000
Micek Lance	Copenhagen 232201	36,900	County Outside	257,000	1,895.93
Micek April	ACRES 4.90	293,000	Town Wide	257,000	899.30
31364 Middle Rd	EAST-1040400 NRTH-1433900		FP303 Champion FPD No 2	257,000 TO	218.45
Watertown, NY 13601	DEED BOOK 2013 PG-12748		36,000 EX		
	FULL MARKET VALUE	293,000	Installment Fee		90.41
			TOTAL TAX ---		3,013.68**
			DATE #1 01/31/20	DATE #2 03/31/20	DATE #3 05/29/20
			AMT DUE 1,094.97	AMT DUE 1,004.56	AMT DUE 1,004.56
***** 93.00-1-25.1 *****					
Switzer Rd					BILL301749
93.00-1-25.1	105 Vac farmland		AG DIST CO 41720	8,226	8,226
Murcrest Farms LLC	Copenhagen 232201	33,100	County Outside	24,874	183.50
31721 NYS Rte 12	ACRES 45.40	33,100	Town Wide	24,874	87.04
Copenhagen, NY 13626	EAST-1043864 NRTH-1431754		FP303 Champion FPD No 2	24,874 TO	21.14
	DEED BOOK 1734 PG-278		8,226 EX		
	FULL MARKET VALUE	33,100	Installment Fee		8.75
			TOTAL TAX ---		291.68**
			DATE #1 01/31/20	DATE #2 03/31/20	DATE #3 05/29/20
			AMT DUE 105.99	AMT DUE 97.22	AMT DUE 97.22
***** 93.00-1-25.2 *****					
17810 Switzer Rd					BILL301750
93.00-1-25.2	210 1 Family Res		County Outside	161,000	1,187.72
Lafontaine Daryl	Copenhagen 232201	33,300	Town Wide	161,000	563.37
Lafontaine Debrah A	ACRES 2.40	161,000	FP303 Champion FPD No 2	161,000 TO	136.85
17810 Switzer Rd	EAST-1042781 NRTH-1432100		Installment Fee		56.64
Watertown, NY 13601	FULL MARKET VALUE	161,000			
			TOTAL TAX ---		1,887.94**
			DATE #1 01/31/20	DATE #2 03/31/20	DATE #3 05/29/20
			AMT DUE 685.96	AMT DUE 629.31	AMT DUE 629.31
***** 93.00-1-25.31 *****					
17611 Switzer Rd					BILL301751
93.00-1-25.31	210 1 Family Res		County Outside	260,200	1,919.53
Castor Travis J	Copenhagen 232201	36,300	Town Wide	260,200	910.49
Castor Michelle T	Lot E	260,200	FP303 Champion FPD No 2	260,200 TO	221.17
17611 Switzer Rd	ACRES 8.64 BANK 810		Installment Fee		91.54
Watertown, NY 13601	EAST-1041800 NRTH-1431000				
	DEED BOOK 2008 PG-5337				
	FULL MARKET VALUE	260,200			
			TOTAL TAX ---		3,051.19**
			DATE #1 01/31/20	DATE #2 03/31/20	DATE #3 05/29/20
			AMT DUE 1,108.61	AMT DUE 1,017.06	AMT DUE 1,017.06

STATE OF NEW YORK
COUNTY - Jefferson
TOWN - Champion
SWIS - 223089

2020 TOWN TAX ROLL
TAXABLE SECTION OF THE ROLL - 1
TAX MAP NUMBER SEQUENCE
UNIFORM PERCENT OF VALUE IS 100.00

PAGE 468
VALUATION DATE-JUL 01, 2018
TAXABLE STATUS DATE-MAR 01, 2019

TAX MAP PARCEL NUMBER	PROPERTY LOCATION & CLASS	ASSESSMENT	EXEMPTION CODE	COUNTY	TOWN	TAX AMOUNT
CURRENT OWNERS NAME	SCHOOL DISTRICT	LAND	TAX DESCRIPTION			
CURRENT OWNERS ADDRESS	PARCEL SIZE/GRID COORD	TOTAL	SPECIAL DISTRICTS			
***** 93.00-1-25.32 *****						
17757 Switzer Rd				93.00-1-25.32		BILL301752
93.00-1-25.32	210 1 Family Res		County Outside	248,000		1,829.53
Zajac Thomas S	Copenhagen 232201	45,300	Town Wide	248,000		867.80
Zajac Jennifer L	ACRES 13.32	248,000	FP303 Champion FPD No 2	248,000	TO	210.80
17757 Switzer Rd	EAST-1041985 NRTH-1431671		Installment Fee			87.24
Watertown, NY 13601	DEED BOOK 2019 PG-10272					
	FULL MARKET VALUE	248,000				
PRIOR OWNER ON 3/01/2019						
Piers Donald K						
TOTAL TAX --- 2,908.13**						
	DATE #1 01/31/20	DATE #2 03/31/20	DATE #3 05/29/20			
	AMT DUE 1,056.63	AMT DUE 969.37	AMT DUE 969.37			
***** 93.00-1-25.34 *****						
17771 Switzer Rd				93.00-1-25.34		BILL301753
93.00-1-25.34	240 Rural res		VET DIS CT 41141	26,820	20,000	
Churchill William G	Copenhagen 232201	51,100	VET COM CT 41131	20,000	10,000	
17771 Switzer Rd	ACRES 16.89 BANK 810	178,800	County Outside	131,980		973.64
Watertown, NY 13601	EAST-1041951 NRTH-1432202		Town Wide	148,800		520.68
	DEED BOOK 2015 PG-18039		FP303 Champion FPD No 2	178,800	TO	151.98
	FULL MARKET VALUE	178,800	Installment Fee			49.39
TOTAL TAX --- 1,646.30**						
	DATE #1 01/31/20	DATE #2 03/31/20	DATE #3 05/29/20			
	AMT DUE 598.17	AMT DUE 548.76	AMT DUE 548.76			
***** 93.00-1-25.35 *****						
Switzer Rd				93.00-1-25.35		BILL301754
93.00-1-25.35	314 Rural vac<10		County Outside	19,600		144.59
Castor Michelle	Copenhagen 232201	19,600	Town Wide	19,600		68.58
17611 Switzer Rd	ACRES 6.91	19,600	FP303 Champion FPD No 2	19,600	TO	16.66
Watertown, NY 13601	EAST-1041842 NRTH-1431281		Installment Fee			6.89
	DEED BOOK 2019 PG-13859					
PRIOR OWNER ON 3/01/2019	FULL MARKET VALUE	19,600				
Heyboer Marvin W						
TOTAL TAX --- 229.83**						
	DATE #1 01/31/20	DATE #2 03/31/20	DATE #3 05/29/20			
	AMT DUE 83.50	AMT DUE 76.61	AMT DUE 76.61			
***** 93.00-1-25.36 *****						
17579 Switzer Rd				93.00-1-25.36		BILL301755
93.00-1-25.36	210 1 Family Res		County Outside	246,100		1,815.51
Fazio Matthew J	Copenhagen 232201	43,700	Town Wide	246,100		861.15
17579 Switzer	Lot B	246,100	FP303 Champion FPD No 2	246,100	TO	209.19
Watertown, NY 13601	ACRES 19.08		Installment Fee			86.58
	EAST-1041800 NRTH-1430770					
	FULL MARKET VALUE	246,100				
TOTAL TAX --- 2,885.85**						
	DATE #1 01/31/20	DATE #2 03/31/20	DATE #3 05/29/20			
	AMT DUE 1,048.53	AMT DUE 961.95	AMT DUE 961.95			

STATE OF NEW YORK
 COUNTY - Jefferson
 TOWN - Champion
 SWIS - 223089

2020 TOWN TAX ROLL
 TAXABLE SECTION OF THE ROLL - 1
 TAX MAP NUMBER SEQUENCE
 UNIFORM PERCENT OF VALUE IS 100.00

PAGE 469
 VALUATION DATE-JUL 01, 2018
 TAXABLE STATUS DATE-MAR 01, 2019

TAX MAP PARCEL NUMBER	PROPERTY LOCATION & CLASS	ASSESSMENT	EXEMPTION CODE	COUNTY	TOWN	TAX AMOUNT
CURRENT OWNERS NAME	SCHOOL DISTRICT	LAND	TAX DESCRIPTION	TAXABLE VALUE		
CURRENT OWNERS ADDRESS	PARCEL SIZE/GRID COORD	TOTAL	SPECIAL DISTRICTS			
***** 93.00-1-25.51 *****						
17469 Switzer Rd				93.00-1-25.51		BILL301756
93.00-1-25.51	210 1 Family Res		County Outside	203,600		1,501.99
Spaziani George P	Copenhagen 232201	38,000	Town Wide	203,600		712.44
Spaziani Becky P	ACRES 6.00	203,600	FP303 Champion FPD No 2	203,600	TO	173.06
17469 Switzer Rd	EAST-1041448 NRTH-1430198		Installment Fee			71.62
Watertown, NY 13601	DEED BOOK 2006 PG-19361					
	FULL MARKET VALUE	203,600				
TOTAL TAX ---						2,387.49**
	DATE #1	01/31/20	DATE #2	03/31/20	DATE #3	05/29/20
	AMT DUE	867.45	AMT DUE	795.83	AMT DUE	795.83
***** 93.00-1-25.52 *****						
17535 Switzer Rd				93.00-1-25.52		BILL301757
93.00-1-25.52	210 1 Family Res		County Outside	268,000		1,977.07
Mount Jared L	Copenhagen 232201	38,000	Town Wide	268,000		937.79
Mount Ashley D	ACRES 6.00 BANK 550	268,000	FP303 Champion FPD No 2	268,000	TO	227.80
3888 Pawnee Rd	EAST-1041530 NRTH-1430600		Installment Fee			94.28
Ottawa, KS 66067	DEED BOOK 2014 PG-11383					
	FULL MARKET VALUE	268,000				
TOTAL TAX ---						3,142.66**
	DATE #1	01/31/20	DATE #2	03/31/20	DATE #3	05/29/20
	AMT DUE	1,141.84	AMT DUE	1,047.55	AMT DUE	1,047.55
***** 93.00-1-25.53 *****						
17485 Switzer Rd				93.00-1-25.53		BILL301758
93.00-1-25.53	210 1 Family Res		County Outside	245,100		1,808.14
Dicob Todd E	Copenhagen 232201	38,000	Town Wide	245,100		857.66
Wood Amy M	ACRES 6.00 BANK 810	245,100	FP303 Champion FPD No 2	245,100	TO	208.34
17485 Switzer Rd	EAST-1041489 NRTH-1430404		Installment Fee			86.22
Watertown, NY 13601	DEED BOOK 2004 PG-14822					
	FULL MARKET VALUE	245,100				
TOTAL TAX ---						2,874.14**
	DATE #1	01/31/20	DATE #2	03/31/20	DATE #3	05/29/20
	AMT DUE	1,044.28	AMT DUE	958.04	AMT DUE	958.04
***** 93.00-1-26.1 *****						
17949 Switzer Rd				93.00-1-26.1		BILL301759
93.00-1-26.1	113 Cattle farm		AG DIST CO 41720	9,346	9,346	
Cronk Barbara J	Copenhagen 232201	105,800	SENIOR C 41802	29,711	0	
Cronk Everett E	ACRES 115.44	157,900	SENIOR T 41803	0	44,566	
17949 Switzer Rd	EAST-1041954 NRTH-1433153		County Outside	118,843		876.72
Watertown, NY 13601	FULL MARKET VALUE	157,900	Town Wide	103,988		363.88
			FP303 Champion FPD No 2	148,554	TO	126.27
			9,346 EX			
			Installment Fee			41.01
TOTAL TAX ---						1,366.87**
	DATE #1	01/31/20	DATE #2	03/31/20	DATE #3	05/29/20
	AMT DUE	496.64	AMT DUE	455.62	AMT DUE	455.62

MAY BE SUBJECT TO PAYMENT
 UNDER AGDIST LAW TIL 2023

TAX MAP PARCEL NUMBER	PROPERTY LOCATION & CLASS	ASSESSMENT	EXEMPTION CODE	COUNTY	TOWN	TAX AMOUNT
CURRENT OWNERS NAME	SCHOOL DISTRICT	LAND	TAX DESCRIPTION			
CURRENT OWNERS ADDRESS	PARCEL SIZE/GRID COORD	TOTAL	SPECIAL DISTRICTS			
***** 93.00-1-26.2 *****						
31448 Middle Rd						BILL301760
93.00-1-26.2	210 1 Family Res		County Outside	298,600		2,202.81
Stackel Robert F	Copenhagen 232201	33,500	Town Wide	298,600		1,044.86
Stackel Katherine S	ACRES 2.48	298,600	FP303 Champion FPD No 2	298,600	TO	253.81
31448 Middle Rd	EAST-1040740 NRTH-1433793		Installment Fee			105.04
Watertown, NY 13601	DEED BOOK 1170 PG-00268					
	FULL MARKET VALUE	298,600				
TOTAL TAX ---						3,501.48**
	DATE #1	01/31/20	DATE #2	03/31/20	DATE #3	05/29/20
	AMT DUE	1,272.20	AMT DUE	1,167.16	AMT DUE	1,167.16
***** 93.00-1-26.3 *****						
Middle Rd						BILL301761
93.00-1-26.3	311 Res vac land		County Outside	6,400		47.21
Stackel Robert F	Copenhagen 232201	6,400	Town Wide	6,400		22.39
Stackel Katherine S	ACRES 3.42	6,400	FP303 Champion FPD No 2	6,400	TO	5.44
31448 Middle Rd	EAST-1041012 NRTH-1433802		Installment Fee			2.25
Watertown, NY 13601	DEED BOOK 1468 PG-131					
	FULL MARKET VALUE	6,400				
TOTAL TAX ---						75.04**
	DATE #1	01/31/20	DATE #2	03/31/20	DATE #3	05/29/20
	AMT DUE	27.27	AMT DUE	25.01	AMT DUE	25.01
***** 93.00-1-27.1 *****						
18200 Switzer Rd						BILL301762
93.00-1-27.1	210 1 Family Res		County Outside	194,100		1,431.90
Vlasak Andrew Edward Jr	Copenhagen 232201	31,700	Town Wide	194,100		679.20
127 Coen Mobile Home Ln	ACRES 1.68	194,100	FP303 Champion FPD No 2	194,100	TO	164.99
Ruffs Dale, PA 15679	EAST-1043280 NRTH-1434200		Installment Fee			68.28
	DEED BOOK 2008 PG-16719					
	FULL MARKET VALUE	194,100				
TOTAL TAX ---						2,276.09**
	DATE #1	01/31/20	DATE #2	03/31/20	DATE #3	05/29/20
	AMT DUE	826.99	AMT DUE	758.69	AMT DUE	758.69
***** 93.00-1-27.2 *****						
18144/148 Switzer Rd						BILL301763
93.00-1-27.2	220 2 Family Res		County Outside	204,700		1,510.10
Murcrest Farms LLC	Copenhagen 232201	31,300	Town Wide	204,700		716.29
31721 NYS Rte 12	ACRES 1.50	204,700	FP303 Champion FPD No 2	204,700	TO	174.00
Copenhagen, NY 13626	EAST-1043187 NRTH-1433817		Installment Fee			72.01
	DEED BOOK 2004 PG-17880					
	FULL MARKET VALUE	204,700				
TOTAL TAX ---						2,400.39**
	DATE #1	01/31/20	DATE #2	03/31/20	DATE #3	05/29/20
	AMT DUE	872.14	AMT DUE	800.13	AMT DUE	800.13

STATE OF NEW YORK
 COUNTY - Jefferson
 TOWN - Champion
 SWIS - 223089

2020 TOWN TAX ROLL
 TAXABLE SECTION OF THE ROLL - 1
 TAX MAP NUMBER SEQUENCE
 UNIFORM PERCENT OF VALUE IS 100.00

PAGE 471
 VALUATION DATE-JUL 01, 2018
 TAXABLE STATUS DATE-MAR 01, 2019

TAX MAP PARCEL NUMBER	PROPERTY LOCATION & CLASS	ASSESSMENT	EXEMPTION CODE	COUNTY	TOWN	TAX AMOUNT
CURRENT OWNERS NAME	SCHOOL DISTRICT	LAND	TAX DESCRIPTION			
CURRENT OWNERS ADDRESS	PARCEL SIZE/GRID COORD	TOTAL	SPECIAL DISTRICTS			
***** 93.00-1-27.3 *****						
93.00-1-27.3	Middle Rd E 120 Field crops		County Outside	11,700		86.31
Mangan Benjamin I	Copenhagen 232201	11,700	Town Wide	11,700		40.94
Mangan Nicole M	ACRES 13.51	11,700	FP303 Champion FPD No 2	11,700	TO	9.95
32258 Middle Rd E	EAST-1044912 NRTH-1433714		Installment Fee			4.12
Carthage, NY 13619	DEED BOOK 2009 PG-6652					
	FULL MARKET VALUE	11,700				
TOTAL TAX ---						137.20**
	DATE #1	01/31/20	DATE #2	03/31/20	DATE #3	05/29/20
	AMT DUE	49.86	AMT DUE	45.73	AMT DUE	45.73
***** 93.00-1-27.41 *****						
93.00-1-27.41	31975 Middle Rd E 242 Rurl res&rec		County Outside	200,900		1,482.07
Davis Daniel A	Copenhagen 232201	41,600	Town Wide	200,900		702.99
31975 Middle Rd E	ACRES 18.88	200,900	FP303 Champion FPD No 2	200,900	TO	170.77
Carthage, NY 13619	EAST-1044100 NRTH-1433980		Installment Fee			70.67
	DEED BOOK 2011 PG-2415					
	FULL MARKET VALUE	200,900				
TOTAL TAX ---						2,355.83**
	DATE #1	01/31/20	DATE #2	03/31/20	DATE #3	05/29/20
	AMT DUE	855.96	AMT DUE	785.27	AMT DUE	785.27
***** 93.00-1-27.42 *****						
93.00-1-27.42	Middle Rd E 311 Res vac land		County Outside	21,100		155.66
Martini Aimee LaValley	Copenhagen 232201	21,100	Town Wide	21,100		73.83
Smith Wayne L	ACRES 7.12	21,100	FP303 Champion FPD No 2	21,100	TO	17.94
634 Leray St Apt 1	EAST-1043500 NRTH-1433980		Installment Fee			7.42
Watertown, NY 13601	DEED BOOK 2017 PG-42					
	FULL MARKET VALUE	21,100				
TOTAL TAX ---						247.43**
	DATE #1	01/31/20	DATE #2	03/31/20	DATE #3	05/29/20
	AMT DUE	89.91	AMT DUE	82.47	AMT DUE	82.47
***** 93.00-1-28.1 *****						
93.00-1-28.1	Middle Rd E 120 Field crops		AG DIST CO 41720	24,606	24,606	
Moserdale Dairy LLC	Copenhagen 232201	56,900	County Outside	32,294		238.24
3755 Wilson Rd	ACRES 53.23	56,900	Town Wide	32,294		113.00
Copenhagen, NY 13626	EAST-1047150 NRTH-1432150		FP303 Champion FPD No 2	32,294	TO	27.45
	DEED BOOK 2012 PG-14922		24,606 EX			
	FULL MARKET VALUE	56,900	Installment Fee			11.36
TOTAL TAX ---						378.69**
	DATE #1	01/31/20	DATE #2	03/31/20	DATE #3	05/29/20
	AMT DUE	137.59	AMT DUE	126.23	AMT DUE	126.23

MAY BE SUBJECT TO PAYMENT
 UNDER AGDIST LAW TIL 2023

STATE OF NEW YORK
COUNTY - Jefferson
TOWN - Champion
SWIS - 223089

2020 TOWN TAX ROLL
TAXABLE SECTION OF THE ROLL - 1
TAX MAP NUMBER SEQUENCE
UNIFORM PERCENT OF VALUE IS 100.00

PAGE 472
VALUATION DATE-JUL 01, 2018
TAXABLE STATUS DATE-MAR 01, 2019

TAX MAP PARCEL NUMBER	PROPERTY LOCATION & CLASS	ASSESSMENT	EXEMPTION CODE	COUNTY	TOWN	TAX AMOUNT
CURRENT OWNERS NAME	SCHOOL DISTRICT	LAND	TAX DESCRIPTION	TAXABLE VALUE		
CURRENT OWNERS ADDRESS	PARCEL SIZE/GRID COORD	TOTAL	SPECIAL DISTRICTS			
***** 93.00-1-28.21 *****						
32258 Middle Rd E						BILL301768
93.00-1-28.21	242 Rurl res&rec		VET COM CT 41131	20,000	10,000	
Mangan Benjamin I	Copenhagen 232201	35,100	County Outside	99,600		734.76
Mangan Nicole M	ACRES 52.70	119,600	Town Wide	109,600		383.51
32258 Middle Rd E	EAST-1045755 NRTH-1431344		FP303 Champion FPD No 2	119,600	TO	101.66
Carthage, NY 13619	DEED BOOK 1854 PG-341		Installment Fee			36.60
	FULL MARKET VALUE	119,600				
TOTAL TAX ---						1,219.93**
	DATE #1	01/31/20	DATE #2	03/31/20	DATE #3	05/29/20
	AMT DUE	443.25	AMT DUE	406.64	AMT DUE	406.64
***** 93.00-1-28.22 *****						
32250 Middle Rd E						BILL301769
93.00-1-28.22	210 1 Family Res		County Outside	180,500		1,331.57
LeBarge Sherri L	Copenhagen 232201	35,100	Town Wide	180,500		631.61
32250 Middle Rd	ACRES 3.40 BANK 550	180,500	FP303 Champion FPD No 2	180,500	TO	153.43
Carthage, NY 13619	EAST-1045326 NRTH-1432650		Installment Fee			63.50
	DEED BOOK 2009 PG-12224					
	FULL MARKET VALUE	180,500				
TOTAL TAX ---						2,116.61**
	DATE #1	01/31/20	DATE #2	03/31/20	DATE #3	05/29/20
	AMT DUE	769.05	AMT DUE	705.53	AMT DUE	705.53
***** 93.00-1-28.3 *****						
E of Switzer Rd						BILL301770
93.00-1-28.3	105 Vac farmland		AG DIST CO 41720	4,442	4,442	
Murcrest Farms LLC	Copenhagen 232201	14,600	County Outside	10,158		74.94
31721 NYS Rte 12	ACRES 21.00	14,600	Town Wide	10,158		35.54
Copenhagen, NY 13626	EAST-1045344 NRTH-1430211		FP303 Champion FPD No 2	10,158	TO	8.63
	DEED BOOK 1580 PG-182		4,442 EX			
MAY BE SUBJECT TO PAYMENT	FULL MARKET VALUE	14,600	Installment Fee			3.57
UNDER AGDIST LAW TIL 2023						
TOTAL TAX ---						119.11**
	DATE #1	01/31/20	DATE #2	03/31/20	DATE #3	05/29/20
	AMT DUE	43.28	AMT DUE	39.70	AMT DUE	39.70
***** 93.00-1-28.4 *****						
32805 Co Rte 163						BILL301771
93.00-1-28.4	210 1 Family Res		County Outside	257,800		1,901.83
OLeary Kendal R	Copenhagen 232201	34,500	Town Wide	257,800		902.10
OLeary Autumn	ACRES 3.00 BANK 550	257,800	FP303 Champion FPD No 2	257,800	TO	219.13
28196 175th St	EAST-1048316 NRTH-1433022		Installment Fee			90.69
Leavenworth, KS 66048	DEED BOOK 2013 PG-8923					
	FULL MARKET VALUE	257,800				
TOTAL TAX ---						3,023.06**
	DATE #1	01/31/20	DATE #2	03/31/20	DATE #3	05/29/20
	AMT DUE	1,098.39	AMT DUE	1,007.68	AMT DUE	1,007.68

STATE OF NEW YORK
COUNTY - Jefferson
TOWN - Champion
SWIS - 223089

2020 TOWN TAX ROLL
TAXABLE SECTION OF THE ROLL - 1
TAX MAP NUMBER SEQUENCE
UNIFORM PERCENT OF VALUE IS 100.00

PAGE 473
VALUATION DATE-JUL 01, 2018
TAXABLE STATUS DATE-MAR 01, 2019

TAX MAP PARCEL NUMBER	PROPERTY LOCATION & CLASS	ASSESSMENT	EXEMPTION CODE	COUNTY	TOWN	TAX AMOUNT
CURRENT OWNERS NAME	SCHOOL DISTRICT	LAND	TAX DESCRIPTION			
CURRENT OWNERS ADDRESS	PARCEL SIZE/GRID COORD	TOTAL	SPECIAL DISTRICTS			
***** 93.00-1-28.51 *****						
32490	Co Rte 163					BILL301772
93.00-1-28.51	242 Rurl res&rec		VET COM CT 41131	20,000	10,000	
Williams John K	Copenhagen 232201	71,000	VET DIS CT 41141	36,990	20,000	
Williams Christy S	ACRES 54.10 BANK 810	246,600	County Outside	189,610		1,398.78
32490 Co Rte 163	EAST-1046139 NRTH-1434032		Town Wide	216,600		757.93
Carthage, NY 13619	DEED BOOK 2007 PG-797		FP303 Champion FPD No 2	246,600	TO	209.61
	FULL MARKET VALUE	246,600	Installment Fee			70.99
			TOTAL TAX ---			2,366.32**
			DATE #1 01/31/20	DATE #2 03/31/20	DATE #3 05/29/20	
			AMT DUE 859.77	AMT DUE 788.77	AMT DUE 788.77	
***** 93.00-1-28.52 *****						
	Co Rte 163					BILL301773
93.00-1-28.52	314 Rural vac<10		County Outside	3,500		25.82
Dalrymple Scott W	Copenhagen 232201	3,500	Town Wide	3,500		12.25
Dalrymple Jennifer S	FRNT 121.00 DPTH 187.00	3,500	FP303 Champion FPD No 2	3,500	TO	2.98
32146 Co Rte 163	EAST-1045476 NRTH-1434800		Installment Fee			1.23
Carthage, NY 13619	DEED BOOK 2005 PG-12567					
	FULL MARKET VALUE	3,500				
			TOTAL TAX ---			41.05**
			DATE #1 01/31/20	DATE #2 03/31/20	DATE #3 05/29/20	
			AMT DUE 14.92	AMT DUE 13.68	AMT DUE 13.68	
***** 93.00-1-28.6 *****						
32617	Co Rte 163					BILL301774
93.00-1-28.6	241 Rural res&ag		County Outside	417,500		3,079.96
Paulsen David	Copenhagen 232201	50,300	Town Wide	417,500		1,460.92
Paulsen Emily	ACRES 18.28	417,500	FP303 Champion FPD No 2	417,500	TO	354.88
32617 Co Rte 163	EAST-1047680 NRTH-1434000		Installment Fee			146.87
Carthage, NY 13619	DEED BOOK 2007 PG-1020					
	FULL MARKET VALUE	417,500				
			TOTAL TAX ---			4,895.76**
			DATE #1 01/31/20	DATE #2 03/31/20	DATE #3 05/29/20	
			AMT DUE 1,778.79	AMT DUE 1,631.92	AMT DUE 1,631.92	
***** 93.00-1-28.7 *****						
32267	Middle Rd					BILL301775
93.00-1-28.7	120 Field crops		County Outside	26,500		195.49
Mangan Benjamin I	Copenhagen 232201	23,300	Town Wide	26,500		92.73
Mangan Nicole M	ACRES 30.09	26,500	FP303 Champion FPD No 2	26,500	TO	22.53
32258 Middle Rd E	EAST-1046270 NRTH-1433400		Installment Fee			9.32
Carthage, NY 13619	DEED BOOK 2009 PG-6652					
	FULL MARKET VALUE	26,500				
			TOTAL TAX ---			310.75**
			DATE #1 01/31/20	DATE #2 03/31/20	DATE #3 05/29/20	
			AMT DUE 112.91	AMT DUE 103.58	AMT DUE 103.58	

STATE OF NEW YORK
COUNTY - Jefferson
TOWN - Champion
SWIS - 223089

2020 TOWN TAX ROLL
TAXABLE SECTION OF THE ROLL - 1
TAX MAP NUMBER SEQUENCE
UNIFORM PERCENT OF VALUE IS 100.00

PAGE 474
VALUATION DATE-JUL 01, 2018
TAXABLE STATUS DATE-MAR 01, 2019

TAX MAP PARCEL NUMBER	PROPERTY LOCATION & CLASS	ASSESSMENT	EXEMPTION CODE	COUNTY	TOWN	TAX AMOUNT
CURRENT OWNERS NAME	SCHOOL DISTRICT	LAND	TAX DESCRIPTION			
CURRENT OWNERS ADDRESS	PARCEL SIZE/GRID COORD	TOTAL	SPECIAL DISTRICTS			
***** 93.00-1-28.8 *****						
93.00-1-28.8	Middle Rd E 311 Res vac land		County Outside	93.00-1-28.8		BILL301776 90.00
Mangan Benjamin I	Copenhagen 232201	12,200	Town Wide			42.69
Mangan Nicole M	ACRES 21.24	12,200	FP303 Champion FPD No 2			10.37
32258 Middle Rd E	EAST-1046015 NRTH-1432050		Installment Fee			4.29
Carthage, NY 13619	DEED BOOK 2018 PG-4633					
	FULL MARKET VALUE	12,200				
TOTAL TAX ---						143.06**
	DATE #1	01/31/20	DATE #2	03/31/20	DATE #3	05/29/20
	AMT DUE	51.99	AMT DUE	47.68	AMT DUE	47.68
***** 93.00-1-29.1 *****						
93.00-1-29.1	32223 NYS Rte 12 120 Field crops		AG DIST CO 41720	93.00-1-29.1		BILL301777 402.88
Murcrest Farms LLC	Copenhagen 232201	84,900	County Outside			191.10
31721 NYS Rte 12	ACRES 107.60	84,900	Town Wide			46.42
Copenhagen, NY 13626	EAST-1048760 NRTH-1433672		FP303 Champion FPD No 2			
	DEED BOOK 1580 PG-179		30,288 EX			
	FULL MARKET VALUE	84,900	Installment Fee			19.21
MAY BE SUBJECT TO PAYMENT UNDER AGDIST LAW TIL 2023						
TOTAL TAX ---						640.40**
	DATE #1	01/31/20	DATE #2	03/31/20	DATE #3	05/29/20
	AMT DUE	232.69	AMT DUE	213.46	AMT DUE	213.46
***** 93.00-1-29.2 *****						
93.00-1-29.2	32941 Co Rte 163 210 1 Family Res		County Outside	93.00-1-29.2		BILL301778 1,392.80
Dealing William J	Copenhagen 232201	33,600	Town Wide			660.65
Dealing Amanda S	ACRES 2.54 BANK 550	188,800	FP303 Champion FPD No 2			160.48
32941 Co Rte 163	EAST-1049120 NRTH-1432821		Installment Fee			66.42
Carthage, NY 13619	DEED BOOK 2008 PG-7511					
	FULL MARKET VALUE	188,800				
MAY BE SUBJECT TO PAYMENT UNDER AGDIST LAW TIL 2023						
TOTAL TAX ---						2,213.93**
	DATE #1	01/31/20	DATE #2	03/31/20	DATE #3	05/29/20
	AMT DUE	804.41	AMT DUE	737.97	AMT DUE	737.97
***** 93.00-1-30 *****						
93.00-1-30	32224 NYS Rte 12 112 Dairy farm		AG DIST CO 41720	93.00-1-30		BILL301779 1,332.70
Murcrest Farms LLC	Copenhagen 232201	112,700	County Outside			632.14
31721 NYS Rte 12	Albert E&Geraldine M Scot	215,000	Town Wide			153.56
Copenhagen, NY 13626	ACRES 123.51		FP303 Champion FPD No 2			
	EAST-1045476 NRTH-1426273		34,347 EX			
	DEED BOOK 2018 PG-1053		Installment Fee			63.55
	FULL MARKET VALUE	215,000				
MAY BE SUBJECT TO PAYMENT UNDER AGDIST LAW TIL 2023						
TOTAL TAX ---						2,118.40**
	DATE #1	01/31/20	DATE #2	03/31/20	DATE #3	05/29/20
	AMT DUE	769.69	AMT DUE	706.13	AMT DUE	706.13

STATE OF NEW YORK
COUNTY - Jefferson
TOWN - Champion
SWIS - 223089

2020 TOWN TAX ROLL
TAXABLE SECTION OF THE ROLL - 1
TAX MAP NUMBER SEQUENCE
UNIFORM PERCENT OF VALUE IS 100.00

PAGE 475
VALUATION DATE-JUL 01, 2018
TAXABLE STATUS DATE-MAR 01, 2019

TAX MAP PARCEL NUMBER	PROPERTY LOCATION & CLASS	ASSESSMENT	EXEMPTION CODE	COUNTY	TOWN	TAX AMOUNT
CURRENT OWNERS NAME	SCHOOL DISTRICT	LAND	TAX DESCRIPTION			
CURRENT OWNERS ADDRESS	PARCEL SIZE/GRID COORD	TOTAL	SPECIAL DISTRICTS			
***** 93.00-1-31.1 *****						
93.00-1-31.1	NYS Rte 12					BILL301780
Murcrest Farms LLC	105 Vac farmland		AG DIST CO 41720	62,434	62,434	
31721 NYS Rte 12	Copenhagen 232201	145,600	County Outside	83,166		613.53
Copenhagen, NY 13626	ACRES 182.40	145,600	Town Wide	83,166		291.02
	EAST-1043124 NRTH-1426596		FP303 Champion FPD No 2	83,166	TO	70.69
	DEED BOOK 2018 PG-1053		62,434 EX			
MAY BE SUBJECT TO PAYMENT	FULL MARKET VALUE	145,600	Installment Fee			29.26
UNDER AGDIST LAW TIL 2023						
TOTAL TAX ---						975.24**
	DATE #1	01/31/20	DATE #2	03/31/20	DATE #3	05/29/20
	AMT DUE	354.34	AMT DUE	325.08	AMT DUE	325.08
***** 93.00-1-31.21 *****						
93.00-1-31.21	Co Rte 69					BILL301781
McDonald Mike	311 Res vac land		County Outside	16,500		121.72
McDonald Wendy	Copenhagen 232201	16,500	Town Wide	16,500		57.74
31514 Co Rte 69	Lot 8	16,500	FP303 Champion FPD No 2	16,500	TO	14.03
Copenhagen, NY 13626	ACRES 1.61		Installment Fee			5.80
	EAST-1041625 NRTH-1427183					
	DEED BOOK 2006 PG-6916					
	FULL MARKET VALUE	16,500				
TOTAL TAX ---						193.49**
	DATE #1	01/31/20	DATE #2	03/31/20	DATE #3	05/29/20
	AMT DUE	70.31	AMT DUE	64.49	AMT DUE	64.49
***** 93.00-1-31.22 *****						
93.00-1-31.22	31523 Co Rte 69					BILL301782
Godlewski Joseph M	210 1 Family Res		County Outside	186,800		1,378.05
Godlewski Patricia L	Copenhagen 232201	31,500	Town Wide	186,800		653.65
31523 Co Rte 69	ACRES 1.61	186,800	FP303 Champion FPD No 2	186,800	TO	158.78
Copenhagen, NY 13626	EAST-1041686 NRTH-1427835		Installment Fee			65.71
	DEED BOOK 1138 PG-00001					
	FULL MARKET VALUE	186,800				
TOTAL TAX ---						2,190.48**
	DATE #1	01/31/20	DATE #2	03/31/20	DATE #3	05/29/20
	AMT DUE	795.87	AMT DUE	730.16	AMT DUE	730.16
***** 93.00-1-31.23 *****						
93.00-1-31.23	31519 Co Rte 69					BILL301783
Mcdonald Michael V	210 1 Family Res		County Outside	172,000		1,268.87
Mcdonald Wendy L	Copenhagen 232201	31,500	Town Wide	172,000		601.86
31519 Co Rte 69	ACRES 1.61 BANK 810	172,000	FP303 Champion FPD No 2	172,000	TO	146.20
Copenhagen, NY 13626	EAST-1041667 NRTH-1427608		Installment Fee			60.51
	DEED BOOK 1580 PG-69					
	FULL MARKET VALUE	172,000				
TOTAL TAX ---						2,016.93**
	DATE #1	01/31/20	DATE #2	03/31/20	DATE #3	05/29/20
	AMT DUE	732.82	AMT DUE	672.31	AMT DUE	672.31

STATE OF NEW YORK
 COUNTY - Jefferson
 TOWN - Champion
 SWIS - 223089

2 0 2 0 T O W N T A X R O L L
 T A X A B L E SECTION OF THE ROLL - 1
 TAX MAP NUMBER SEQUENCE
 UNIFORM PERCENT OF VALUE IS 100.00

PAGE 476
 VALUATION DATE-JUL 01, 2018
 TAXABLE STATUS DATE-MAR 01, 2019

TAX MAP PARCEL NUMBER	PROPERTY LOCATION & CLASS	ASSESSMENT	EXEMPTION CODE	COUNTY	TOWN	TAX AMOUNT
CURRENT OWNERS NAME	SCHOOL DISTRICT	LAND	TAX DESCRIPTION			
CURRENT OWNERS ADDRESS	PARCEL SIZE/GRID COORD	TOTAL	SPECIAL DISTRICTS			
93.00-1-31.24	Co Rte 69 311 Res vac land		County Outside	93.00-1-31.24		BILL301784 121.72
Mcdonald Michael V	Copenhagen 232201	16,500	Town Wide			57.74
Mcdonald Wendy L	Lot 7	16,500	FP303 Champion FPD No 2		TO	14.03
31519 Co Rte 69	ACRES 1.61 BANK 810		Installment Fee			5.80
Copenhagen, NY 13626	EAST-1041647 NRTH-1427408					
	DEED BOOK 1580 PG-69					
	FULL MARKET VALUE	16,500				
			TOTAL TAX ---			193.49**
	DATE #1	01/31/20	DATE #2	03/31/20	DATE #3	05/29/20
	AMT DUE	70.31	AMT DUE	64.49	AMT DUE	64.49
93.00-1-31.3	31455 Co Rte 69 210 1 Family Res		County Outside	93.00-1-31.3		BILL301785 1,037.96
Rivers Catherine M	Copenhagen 232201	38,700	Town Wide			492.34
31455 Co Rte 69	Lots 9 &10	140,700	FP303 Champion FPD No 2		TO	119.60
Copenhagen, NY 13626	ACRES 10.31 BANK 810		Installment Fee			49.50
	EAST-1041288 NRTH-1426426					
	DEED BOOK 2008 PG-11806					
	FULL MARKET VALUE	140,700				
			TOTAL TAX ---			1,649.90**
	DATE #1	01/31/20	DATE #2	03/31/20	DATE #3	05/29/20
	AMT DUE	599.48	AMT DUE	549.96	AMT DUE	549.96
93.00-1-31.4	NYS Rte 12 314 Rural vac<10		County Outside	93.00-1-31.4		BILL301786 138.69
Godlewski Joseph M	Copenhagen 232201	18,800	Town Wide			65.79
Godlewski Patricia L	ACRES 7.57	18,800	FP303 Champion FPD No 2		TO	15.98
31523 Co Rte 69	EAST-1041381 NRTH-1427891		Installment Fee			6.61
Copenhagen, NY 13626	DEED BOOK 1644 PG-349					
	FULL MARKET VALUE	18,800				
			TOTAL TAX ---			220.46**
	DATE #1	01/31/20	DATE #2	03/31/20	DATE #3	05/29/20
	AMT DUE	80.11	AMT DUE	73.48	AMT DUE	73.48
93.00-1-31.5	S of NYS Rte 12 314 Rural vac<10		County Outside	93.00-1-31.5		BILL301787 2.95
Jefferson County of	Copenhagen 232201	400	Town Wide			1.40
c/o Auditor	ACRES 0.70	400	FP303 Champion FPD No 2		TO	.34
195 Arsenal St	EAST-1041218 NRTH-1428061		Installment Fee			.14
Watertown, NY 13601	DEED BOOK 2006 PG-8978					
	FULL MARKET VALUE	400				
			TOTAL TAX ---			4.69**
	DATE #1	01/31/20	DATE #2	03/31/20	DATE #3	05/29/20
	AMT DUE	1.71	AMT DUE	1.56	AMT DUE	1.56

STATE OF NEW YORK
 COUNTY - Jefferson
 TOWN - Champion
 SWIS - 223089

2020 TOWN TAX ROLL
 TAXABLE SECTION OF THE ROLL - 1
 TAX MAP NUMBER SEQUENCE
 UNIFORM PERCENT OF VALUE IS 100.00

PAGE 477
 VALUATION DATE-JUL 01, 2018
 TAXABLE STATUS DATE-MAR 01, 2019

TAX MAP PARCEL NUMBER	PROPERTY LOCATION & CLASS	ASSESSMENT	EXEMPTION CODE	COUNTY	TOWN	TAX AMOUNT
CURRENT OWNERS NAME	SCHOOL DISTRICT	LAND	TAX DESCRIPTION			
CURRENT OWNERS ADDRESS	PARCEL SIZE/GRID COORD	TOTAL	SPECIAL DISTRICTS			
***** 93.00-1-31.6 *****						
32000 NYS Rte 12						BILL301788
93.00-1-31.6	210 1 Family Res		County Outside	220,700		1,628.14
Hebert Family Trust	Copenhagen 232201	37,000	Town Wide	220,700		772.27
Hebert Trustee Cecelia B	ACRES 5.00	220,700	FP303 Champion FPD No 2	220,700	TO	187.60
32000 NYS Rte 12	EAST-1044218 NRTH-1427838		Installment Fee			77.64
Copenhagen, NY 13626	DEED BOOK 2003 PG-20995					
	FULL MARKET VALUE	220,700				
TOTAL TAX ---						2,588.01**
	DATE #1	01/31/20	DATE #2	03/31/20	DATE #3	05/29/20
	AMT DUE	940.31	AMT DUE	862.67	AMT DUE	862.67
***** 93.00-1-31.7 *****						
Co Rte 69						BILL301789
93.00-1-31.7	312 Vac w/imprv		County Outside	24,700		182.22
Mcdonald Michael V	Copenhagen 232201	23,200	Town Wide	24,700		86.43
Mcdonald Wendy L	ACRES 15.30	24,700	FP303 Champion FPD No 2	24,700	TO	21.00
31519 Co Rte 69	EAST-1041282 NRTH-1427090		Installment Fee			8.69
Copenhagen, NY 13626	DEED BOOK 1732 PG-272					
	FULL MARKET VALUE	24,700				
TOTAL TAX ---						289.65**
	DATE #1	01/31/20	DATE #2	03/31/20	DATE #3	05/29/20
	AMT DUE	105.24	AMT DUE	96.55	AMT DUE	96.55
***** 93.00-1-31.81 *****						
31443 Co Rte 69						BILL301790
93.00-1-31.81	240 Rural res		County Outside	304,500		2,246.34
Eddy Michael W	Copenhagen 232201	39,300	Town Wide	304,500		1,065.51
Eddy Charlene D	ACRES 10.29	304,500	FP303 Champion FPD No 2	304,500	TO	258.83
31443 Co Rte 69	EAST-1041241 NRTH-1425916		Installment Fee			107.12
Copenhagen, NY 13626	DEED BOOK 1694 PG-54					
	FULL MARKET VALUE	304,500				
TOTAL TAX ---						3,570.68**
	DATE #1	01/31/20	DATE #2	03/31/20	DATE #3	05/29/20
	AMT DUE	1,297.36	AMT DUE	1,190.22	AMT DUE	1,190.22
***** 93.00-1-31.82 *****						
31437 Co Rte 69						BILL301791
93.00-1-31.82	210 1 Family Res		VET DIS CT 41141	15,690	15,690	
Buckley Troy W	Copenhagen 232201	38,100	VET COM CT 41131	20,000	10,000	
Buckley Jennifer S	Lot 13	156,900	County Outside	121,210		894.18
31437 Co Rte 69	ACRES 6.05 BANK 750		Town Wide	131,210		459.13
Copenhagen, NY 13626	EAST-1041163 NRTH-1425498		FP303 Champion FPD No 2	156,900	TO	133.37
	DEED BOOK 2006 PG-4894		Installment Fee			44.60
	FULL MARKET VALUE	156,900				
TOTAL TAX ---						1,486.68**
	DATE #1	01/31/20	DATE #2	03/31/20	DATE #3	05/29/20
	AMT DUE	540.16	AMT DUE	495.56	AMT DUE	495.56

STATE OF NEW YORK
COUNTY - Jefferson
TOWN - Champion
SWIS - 223089

2020 TOWN TAX ROLL
TAXABLE SECTION OF THE ROLL - 1
TAX MAP NUMBER SEQUENCE
UNIFORM PERCENT OF VALUE IS 100.00

PAGE 478
VALUATION DATE-JUL 01, 2018
TAXABLE STATUS DATE-MAR 01, 2019

TAX MAP PARCEL NUMBER	PROPERTY LOCATION & CLASS	ASSESSMENT	EXEMPTION CODE	COUNTY	TOWN	TAX AMOUNT
CURRENT OWNERS NAME	SCHOOL DISTRICT	LAND	TAX DESCRIPTION			
CURRENT OWNERS ADDRESS	PARCEL SIZE/GRID COORD	TOTAL	SPECIAL DISTRICTS			
***** 93.00-1-32.2 *****						
31721 NYS Rte 12						BILL301792
93.00-1-32.2	112 Dairy farm		AG DIST CO 41720	124,557	124,557	
Murcrest Farms LLC	Copenhagen 232201	333,300	County Outside	508,943		3,754.54
31721 NYS Rte 12	ACRES 278.60	633,500	Town Wide	508,943		1,780.90
Copenhagen, NY 13626	EAST-1044224 NRTH-1429450		FP303 Champion FPD No 2	508,943	TO	432.60
	DEED BOOK 1580 PG-169		124,557 EX			
MAY BE SUBJECT TO PAYMENT	FULL MARKET VALUE	633,500	Installment Fee			179.04
UNDER AGDIST LAW TIL 2023						
TOTAL TAX ---						5,968.04**
	DATE #1	01/31/20	DATE #2	03/31/20	DATE #3	05/29/20
	AMT DUE	2,168.40	AMT DUE	1,989.34	AMT DUE	1,989.34
***** 93.00-1-33 *****						
31615 NYS Rte 12						BILL301793
93.00-1-33	270 Mfg housing		County Outside	45,700		337.14
Davis Charles	Copenhagen 232201	22,000	Town Wide	45,700		159.91
Chloe Mae	FRNT 150.00 DPTH 125.00	45,700	FP303 Champion FPD No 2	45,700	TO	38.85
31615 NYS Rte 12	EAST-1042276 NRTH-1428415		Installment Fee			16.08
Copenhagen, NY 13626	DEED BOOK 1434 PG-46					
	FULL MARKET VALUE	45,700				
TOTAL TAX ---						535.90**
	DATE #1	01/31/20	DATE #2	03/31/20	DATE #3	05/29/20
	AMT DUE	194.72	AMT DUE	178.63	AMT DUE	178.63
***** 93.00-1-34 *****						
31681 NYS Rte 12						BILL301794
93.00-1-34	210 1 Family Res		County Outside	113,900		840.26
Koch Richard E	Copenhagen 232201	22,900	Town Wide	113,900		398.56
31681 NYS Rte 12	FRNT 185.00 DPTH 113.00	113,900	FP303 Champion FPD No 2	113,900	TO	96.82
Copenhagen, NY 13626	BANK 810		Installment Fee			40.07
	EAST-1042803 NRTH-1428384					
	DEED BOOK 2018 PG-13369					
	FULL MARKET VALUE	113,900				
TOTAL TAX ---						1,335.64**
	DATE #1	01/31/20	DATE #2	03/31/20	DATE #3	05/29/20
	AMT DUE	485.29	AMT DUE	445.21	AMT DUE	445.21
***** 93.00-1-36 *****						
31590 NYS Rte 12						BILL301795
93.00-1-36	210 1 Family Res		County Outside	140,500		1,036.49
Micek Jay M	Copenhagen 232201	24,700	Town Wide	140,500		491.64
Micek Jillann M	FRNT 274.00 DPTH 90.00	140,500	FP303 Champion FPD No 2	140,500	TO	119.43
31590 NYS Rte 12	EAST-1042102 NRTH-1428191		Installment Fee			49.43
Copenhagen, NY 13626	DEED BOOK 2008 PG-1					
	FULL MARKET VALUE	140,500				
TOTAL TAX ---						1,647.56**
	DATE #1	01/31/20	DATE #2	03/31/20	DATE #3	05/29/20
	AMT DUE	598.63	AMT DUE	549.18	AMT DUE	549.18

STATE OF NEW YORK
 COUNTY - Jefferson
 TOWN - Champion
 SWIS - 223089

2 0 2 0 T O W N T A X R O L L
 T A X A B L E SECTION OF THE ROLL - 1
 TAX MAP NUMBER SEQUENCE
 UNIFORM PERCENT OF VALUE IS 100.00

PAGE 479
 VALUATION DATE-JUL 01, 2018
 TAXABLE STATUS DATE-MAR 01, 2019

TAX MAP PARCEL NUMBER	PROPERTY LOCATION & CLASS	ASSESSMENT	EXEMPTION CODE	COUNTY	TOWN	TAX AMOUNT
CURRENT OWNERS NAME	SCHOOL DISTRICT	LAND	TAX DESCRIPTION	TAXABLE VALUE		
CURRENT OWNERS ADDRESS	PARCEL SIZE/GRID COORD	TOTAL	SPECIAL DISTRICTS			
***** 93.00-1-37 *****						
31320 NYS Rte 12						BILL301796
93.00-1-37	210 1 Family Res		County Outside	144,300		1,064.52
Murcrest Farms LLC	Copenhagen 232201	33,400	Town Wide	144,300		504.94
31721 NYS Rte 12	ACRES 2.47	144,300	FP303 Champion FPD No 2	144,300	TO	122.66
Copenhagen, NY 13626	EAST-1041271 NRTH-1428196		Installment Fee			50.76
	DEED BOOK 2015 PG-13516					
	FULL MARKET VALUE	144,300				
TOTAL TAX ---						1,692.12**
	DATE #1	01/31/20	DATE #2	03/31/20	DATE #3	05/29/20
	AMT DUE	614.80	AMT DUE	564.04	AMT DUE	564.04
***** 93.00-1-38 *****						
31151/180 NYS Rte 12						BILL301797
93.00-1-38	112 Dairy farm		AG DIST CO 41720	81,296	81,296	
Murcrest Farms LLC	Copenhagen 232201	237,000	AG STRUCT 41700	381,300	381,300	
31721 NYS Rte 12	ACRES 235.87	1548,400	AGSTORTANK 42100	5,000	5,000	
Copenhagen, NY 13626	EAST-1040005 NRTH-1426732		AGSTORTANK 42100	60,000	60,000	
	DEED BOOK 1580 PG-174		AGSTORTANK 42100	180,000	180,000	
	FULL MARKET VALUE	1548,400	County Outside	840,804		6,202.73
			Town Wide	840,804		2,942.15
			FP303 Champion FPD No 2	1222,104	TO	1,038.79
			326,296 EX			
			Installment Fee			305.51
TOTAL TAX ---						10,183.67**
	DATE #1	01/31/20	DATE #2	03/31/20	DATE #3	05/29/20
	AMT DUE	3,700.08	AMT DUE	3,394.55	AMT DUE	3,394.55
***** 93.00-2-1 *****						
Hastings Rd						BILL301798
93.00-2-1	322 Rural vac>10		County Outside	20,700		152.71
Potter Jane Ellen	Carthage 226001	20,700	Town Wide	20,700		72.43
54 Fudora Cir	ACRES 36.00	20,700	FP302 Champion FPD No 1	20,700	TO	16.42
Simpsonville, SC 29681	EAST-1048660 NRTH-1437332		Installment Fee			7.25
	FULL MARKET VALUE	20,700				
TOTAL TAX ---						241.56**
	DATE #1	01/31/20	DATE #2	03/31/20	DATE #3	05/29/20
	AMT DUE	87.77	AMT DUE	80.52	AMT DUE	80.52
***** 93.00-2-2 *****						
E of Bach Rd						BILL301799
93.00-2-2	323 Vacant rural		County Outside	20,700		152.71
Traynor Brian J	Copenhagen 232201	20,700	Town Wide	20,700		72.43
Traynor Donna C	ACRES 36.00	20,700	FP302 Champion FPD No 1	20,700	TO	16.42
18065 Cross Rd	EAST-1049358 NRTH-1437344		Installment Fee			7.25
Watertown, NY 13601	DEED BOOK 2007 PG-7011					
	FULL MARKET VALUE	20,700				
TOTAL TAX ---						241.56**
	DATE #1	01/31/20	DATE #2	03/31/20	DATE #3	05/29/20
	AMT DUE	87.77	AMT DUE	80.52	AMT DUE	80.52

STATE OF NEW YORK
COUNTY - Jefferson
TOWN - Champion
SWIS - 223089

2020 TOWN TAX ROLL
TAXABLE SECTION OF THE ROLL - 1
TAX MAP NUMBER SEQUENCE
UNIFORM PERCENT OF VALUE IS 100.00

PAGE 480
VALUATION DATE-JUL 01, 2018
TAXABLE STATUS DATE-MAR 01, 2019

TAX MAP PARCEL NUMBER	PROPERTY LOCATION & CLASS	ASSESSMENT	EXEMPTION CODE	COUNTY	TOWN	TAX AMOUNT
CURRENT OWNERS NAME	SCHOOL DISTRICT	LAND	TAX DESCRIPTION			
CURRENT OWNERS ADDRESS	PARCEL SIZE/GRID COORD	TOTAL	SPECIAL DISTRICTS			
***** 93.00-2-3.1 *****						
93.00-2-3.1	W of Humphrey Rd					BILL301800
Elmer Carlton E	105 Vac farmland		AG DIST CO 41720	6,685	6,685	
Elmer Shirley O	Carthage 226001	57,400	County Outside	50,715		374.13
21211 Staplin Rd	ACRES 135.30	57,400	Town Wide	50,715		177.46
Black River, NY 13612	EAST-1050987 NRTH-1437057		FP302 Champion FPD No 1	50,715	TO	40.22
	FULL MARKET VALUE	57,400	6,685 EX			
			Installment Fee			17.75

MAY BE SUBJECT TO PAYMENT
UNDER AGDIST LAW TIL 2023

DATE #1	01/31/20	DATE #2	03/31/20	DATE #3	05/29/20	TOTAL TAX ---
AMT DUE	215.02	AMT DUE	197.27	AMT DUE	197.27	591.81**

***** 93.00-2-3.2 *****						
93.00-2-3.2	Bach Rd					BILL301801
Elmer Carlton E	105 Vac farmland		AG DIST CO 41720	27,730	27,730	
Elmer Shirley O	Carthage 226001	81,600	County Outside	53,870		397.41
21211 Staplin Rd	ACRES 141.00	81,600	Town Wide	53,870		188.50
Black River, NY 13612	EAST-1049266 NRTH-1439785		FP302 Champion FPD No 1	53,870	TO	42.72
	FULL MARKET VALUE	81,600	27,730 EX			
			Installment Fee			18.86

MAY BE SUBJECT TO PAYMENT
UNDER AGDIST LAW TIL 2023

DATE #1	01/31/20	DATE #2	03/31/20	DATE #3	05/29/20	TOTAL TAX ---
AMT DUE	228.41	AMT DUE	209.54	AMT DUE	209.54	628.63**

***** 93.00-2-4 *****						
93.00-2-4	W of Humphrey Rd					BILL301802
Potter Jane Ellen	312 Vac w/imprv - WTRFNT		County Outside	125,900		928.78
54 Fudora Cir	Carthage 226001	125,400	Town Wide	125,900		440.55
Simpsonville, SC 29681	ACRES 189.40	125,900	FP302 Champion FPD No 1	44,065	TO	34.95
	EAST-1053575 NRTH-1437423		FP303 Champion FPD No 2	81,835	TO	69.56
	FULL MARKET VALUE	125,900	Installment Fee			44.22

DATE #1	01/31/20	DATE #2	03/31/20	DATE #3	05/29/20	TOTAL TAX ---
AMT DUE	535.50	AMT DUE	491.28	AMT DUE	491.28	1,473.84**

***** 93.00-2-5 *****						
93.00-2-5	S of NYS Rte 126					BILL301803
Bach John W	971 Wetlands		County Outside	1,100		8.11
RR 2 Box 304	Carthage 226001	1,100	Town Wide	1,100		3.85
Carthage, NY 13619	Obrien Eddie Life Use	1,100	FP302 Champion FPD No 1	1,100	TO	.87
	ACRES 10.25		Installment Fee			.38
	EAST-1051069 NRTH-1442397					
	DEED BOOK 976 PG-00245					
	FULL MARKET VALUE	1,100				

DATE #1	01/31/20	DATE #2	03/31/20	DATE #3	05/29/20	TOTAL TAX ---
AMT DUE	4.67	AMT DUE	4.27	AMT DUE	4.27	12.83**

STATE OF NEW YORK
COUNTY - Jefferson
TOWN - Champion
SWIS - 223089

2020 TOWN TAX ROLL
TAXABLE SECTION OF THE ROLL - 1
TAX MAP NUMBER SEQUENCE
UNIFORM PERCENT OF VALUE IS 100.00

PAGE 481
VALUATION DATE-JUL 01, 2018
TAXABLE STATUS DATE-MAR 01, 2019

TAX MAP PARCEL NUMBER	PROPERTY LOCATION & CLASS	ASSESSMENT	EXEMPTION CODE	COUNTY	TOWN	TAX AMOUNT
CURRENT OWNERS NAME	SCHOOL DISTRICT	LAND	TAX DESCRIPTION			
CURRENT OWNERS ADDRESS	PARCEL SIZE/GRID COORD	TOTAL	SPECIAL DISTRICTS			
33720	NYS Rte 126			93.00-2-6.1		BILL301804
93.00-2-6.1	240 Rural res		AG DIST CO 41720	14,379	14,379	
Armstrong Bruce	Carthage 226001	130,200	County Outside	247,721		1,827.47
Armstrong Holly	ACRES 207.20	262,100	Town Wide	247,721		866.83
19208 Co Rte 47	EAST-1052803 NRTH-1442446		FP302 Champion FPD No 1	247,721	TO	196.47
Carthage, NY 13619	DEED BOOK 1894 PG-336		14,379 EX			
	FULL MARKET VALUE	262,100	Installment Fee			86.72

MAY BE SUBJECT TO PAYMENT
UNDER AGDIST LAW TIL 2023

TOTAL TAX ---		2,890.77**			
DATE #1	01/31/20	DATE #2	03/31/20	DATE #3	05/29/20
AMT DUE	1,050.31	AMT DUE	963.59	AMT DUE	963.59

19208	Co Rte 47			93.00-2-6.2		BILL301805
93.00-2-6.2	240 Rural res		AG DIST CO 41720	15,076	15,076	
Armstrong Bruce	Carthage 226001	95,200	VET COM CT 41131	20,000	10,000	
Armstrong Holly	ACRES 105.65	186,900	County Outside	151,824		1,120.03
19208 Co Rte 47	EAST-1054528 NRTH-1438963		Town Wide	161,824		566.26
Carthage, NY 13619	DEED BOOK 1694 PG-297		FP302 Champion FPD No 1	139,865	TO	110.93
	FULL MARKET VALUE	186,900	12,272 EX			

MAY BE SUBJECT TO PAYMENT
UNDER AGDIST LAW TIL 2023

TOTAL TAX ---		1,824.39**			
DATE #1	01/31/20	DATE #2	03/31/20	DATE #3	05/29/20
AMT DUE	662.86	AMT DUE	608.13	AMT DUE	608.13

19747	Co Rte 47			93.00-2-8.1		BILL301806
93.00-2-8.1	210 1 Family Res - WTRFNT		County Outside	364,600		2,689.71
Earl Timothy L	Carthage 226001	131,000	Town Wide	364,600		1,275.81
Earl Patricia M	ACRES 56.30	364,600	FP302 Champion FPD No 1	364,600	TO	289.17
19747 Co Rte 47	EAST-1054777 NRTH-1442281		Installment Fee			127.64
Carthage, NY 13619	DEED BOOK 2013 PG-16891					
	FULL MARKET VALUE	364,600				

TOTAL TAX ---		4,254.69**			
DATE #1	01/31/20	DATE #2	03/31/20	DATE #3	05/29/20
AMT DUE	1,545.87	AMT DUE	1,418.23	AMT DUE	1,418.23

19589	Co Rte 47			93.00-2-8.2		BILL301807
93.00-2-8.2	240 Rural res		County Outside	157,500		1,161.90
Eddy Samuel Q	Carthage 226001	40,100	Town Wide	157,500		551.13
Eddy Janice	ACRES 15.16	157,500	FP302 Champion FPD No 1	157,500	TO	124.91
19589 Co Rte 47	EAST-1054719 NRTH-1441168		Installment Fee			55.14
Carthage, NY 13619	DEED BOOK 2004 PG-8019					
	FULL MARKET VALUE	157,500				

TOTAL TAX ---		1,837.94**			
DATE #1	01/31/20	DATE #2	03/31/20	DATE #3	05/29/20
AMT DUE	667.80	AMT DUE	612.64	AMT DUE	612.64

STATE OF NEW YORK
 COUNTY - Jefferson
 TOWN - Champion
 SWIS - 223089

2 0 2 0 T O W N T A X R O L L
 T A X A B L E SECTION OF THE ROLL - 1
 TAX MAP NUMBER SEQUENCE
 UNIFORM PERCENT OF VALUE IS 100.00

PAGE 482
 VALUATION DATE-JUL 01, 2018
 TAXABLE STATUS DATE-MAR 01, 2019

TAX MAP PARCEL NUMBER	PROPERTY LOCATION & CLASS	ASSESSMENT	EXEMPTION CODE	COUNTY	TOWN	TAX AMOUNT
CURRENT OWNERS NAME	SCHOOL DISTRICT	LAND	TAX DESCRIPTION			
CURRENT OWNERS ADDRESS	PARCEL SIZE/GRID COORD	TOTAL	SPECIAL DISTRICTS			
***** 93.00-2-8.3 *****						
19799 Co Rte 47						BILL301808
93.00-2-8.3	210 1 Family Res		County Outside	89,300		658.78
Redmond James N	Carthage 226001	50,300	Town Wide	89,300		312.48
Redmond Robin	FRNT 155.00 DPTH 216.00	89,300	FP302 Champion FPD No 1	89,300	TO	70.82
19799 Co Rte 47	BANK 822		Installment Fee			31.26
Carthage, NY 13619	EAST-1055742 NRTH-1442184					
	DEED BOOK 1049 PG-00101					
	FULL MARKET VALUE	89,300				
TOTAL TAX ---						1,042.08**
	DATE #1	01/31/20	DATE #2	03/31/20	DATE #3	05/29/20
	AMT DUE	378.62	AMT DUE	347.36	AMT DUE	347.36
***** 93.00-2-12.1 *****						
19550 Co Rte 47						BILL301809
93.00-2-12.1	113 Cattle farm		County Outside	84,900		626.32
Martin Bernard Diane J	Carthage 226001	53,400	Town Wide	84,900		297.08
19550 Co Rte 47	ACRES 21.70	84,900	FP302 Champion FPD No 1	84,900	TO	67.33
Carthage, NY 13619	EAST-1055791 NRTH-1441097		Installment Fee			29.72
	FULL MARKET VALUE	84,900				
TOTAL TAX ---						990.73**
	DATE #1	01/31/20	DATE #2	03/31/20	DATE #3	05/29/20
	AMT DUE	359.97	AMT DUE	330.24	AMT DUE	330.24
***** 93.00-2-12.2 *****						
93.00-2-12.2	Humphrey Rd					BILL301810
Martin Bernard	311 Res vac land		County Outside	300		2.21
Martin Diane	Carthage 226001	300	Town Wide	300		1.05
19550 Co Rte 47	FRNT 102.00 DPTH 55.00	300	FP302 Champion FPD No 1	300	TO	.24
Carthage, NY 13619	EAST-1055680 NRTH-1441765		Installment Fee			.11
	FULL MARKET VALUE	300				
TOTAL TAX ---						3.50**
	DATE #1	01/31/20	DATE #2	03/31/20	DATE #3	05/29/20
	AMT DUE	1.29	AMT DUE	1.16	AMT DUE	1.16
***** 93.00-2-14.1 *****						
93.00-2-14.1	Line School Rd					BILL301811
Champion Enterprises of CT LLC	120 Field crops		County Outside	153,300		1,130.92
149 Westland Ave	Carthage 226001	153,300	Town Wide	153,300		536.43
West Hartford, CT 06107	ACRES 170.48	153,300	School Relevy			1,316.88
	EAST-1057989 NRTH-1444738		FP302 Champion FPD No 1	153,300	TO	121.58
PRIOR OWNER ON 3/01/2019	DEED BOOK 2007 PG-22355		Installment Fee			93.17
Champion Enterprises of CT LLC	FULL MARKET VALUE	153,300				
TOTAL TAX ---						3,105.81**
	DATE #1	01/31/20	DATE #2	03/31/20	DATE #3	05/29/20
	AMT DUE	1,128.44	AMT DUE	1,035.27	AMT DUE	1,035.27

STATE OF NEW YORK
COUNTY - Jefferson
TOWN - Champion
SWIS - 223089

2 0 2 0 T O W N T A X R O L L
T A X A B L E SECTION OF THE ROLL - 1
TAX MAP NUMBER SEQUENCE
UNIFORM PERCENT OF VALUE IS 100.00

PAGE 483
VALUATION DATE-JUL 01, 2018
TAXABLE STATUS DATE-MAR 01, 2019

TAX MAP PARCEL NUMBER	PROPERTY LOCATION & CLASS	ASSESSMENT	EXEMPTION CODE	COUNTY	TOWN	TAX AMOUNT
CURRENT OWNERS NAME	SCHOOL DISTRICT	LAND	TAX DESCRIPTION			
CURRENT OWNERS ADDRESS	PARCEL SIZE/GRID COORD	TOTAL	SPECIAL DISTRICTS			
***** 93.00-2-14.221 *****						
34278 NYS Rte 126						BILL301812
93.00-2-14.221	241 Rural res&ag		AG DIST CO 41720	19,980	19,980	
Sech Brian M	Carthage 226001	84,200	County Outside	229,920		1,696.15
34278 NYS Rte 126	ACRES 64.97	249,900	Town Wide	229,920		804.54
Carthage, NY 13619	EAST-1056614 NRTH-1443032		School Relevy			1,723.33
	DEED BOOK 2004 PG-8104		FP302 Champion FPD No 1	229,920	TO	182.35
MAY BE SUBJECT TO PAYMENT	FULL MARKET VALUE	249,900	19,980 EX			
UNDER AGDIST LAW TIL 2023			UW990 Unpaid Water	176.00	MT	176.00
			Installment Fee			137.47
			TOTAL TAX ---			4,582.37**
			DATE #1 01/31/20	DATE #2 03/31/20	DATE #3 05/29/20	
			AMT DUE 1,664.94	AMT DUE 1,527.45	AMT DUE 1,527.45	
***** 93.00-2-14.222 *****						
19796 Co Rte 47						BILL301813
93.00-2-14.222	311 Res vac land		County Outside	20,400		150.49
Snyder Robert L	Carthage 226001	20,400	Town Wide	20,400		71.38
20295 Co Rte 47	ACRES 10.40	20,400	FP302 Champion FPD No 1	20,400	TO	16.18
Carthage, NY 13619	EAST-1056140 NRTH-1441880		Installment Fee			7.14
	DEED BOOK 2016 PG-14537					
	FULL MARKET VALUE	20,400				
			TOTAL TAX ---			238.05**
			DATE #1 01/31/20	DATE #2 03/31/20	DATE #3 05/29/20	
			AMT DUE 86.49	AMT DUE 79.35	AMT DUE 79.35	
***** 93.00-2-14.231 *****						
19950 Co Rte 47						BILL301814
93.00-2-14.231	210 1 Family Res		VET COM CT 41131	20,000	10,000	
McKenna Patrick M	Carthage 226001	37,500	County Outside	240,100		1,771.25
McKenna Loretta M	ACRES 5.51 BANK 810	260,100	Town Wide	250,100		875.15
19950 Co Rte 47	EAST-1056050 NRTH-1442785		FP302 Champion FPD No 1	260,100	TO	206.29
Carthage, NY 13619	DEED BOOK 2006 PG-17502		Installment Fee			85.58
	FULL MARKET VALUE	260,100				
			TOTAL TAX ---			2,852.69**
			DATE #1 01/31/20	DATE #2 03/31/20	DATE #3 05/29/20	
			AMT DUE 1,036.49	AMT DUE 950.89	AMT DUE 950.89	
***** 93.00-2-14.233 *****						
19864 Co Rte 47						BILL301815
93.00-2-14.233	311 Res vac land		County Outside	16,300		120.25
Builder Funding Program LLC	Carthage 226001	16,300	Town Wide	16,300		57.04
PO Box 476	Lot C-1	16,300	FP302 Champion FPD No 1	16,300	TO	12.93
Syracuse, NY 13211	ACRES 1.50		Installment Fee			5.71
	EAST-1056085 NRTH-1442440					
	DEED BOOK 2012 PG-18496					
	FULL MARKET VALUE	16,300				
			TOTAL TAX ---			190.22**
			DATE #1 01/31/20	DATE #2 03/31/20	DATE #3 05/29/20	
			AMT DUE 69.13	AMT DUE 63.40	AMT DUE 63.40	

STATE OF NEW YORK
COUNTY - Jefferson
TOWN - Champion
SWIS - 223089

2020 TOWN TAX ROLL
TAXABLE SECTION OF THE ROLL - 1
TAX MAP NUMBER SEQUENCE
UNIFORM PERCENT OF VALUE IS 100.00

PAGE 484
VALUATION DATE-JUL 01, 2018
TAXABLE STATUS DATE-MAR 01, 2019

TAX MAP PARCEL NUMBER	PROPERTY LOCATION & CLASS	ASSESSMENT	EXEMPTION CODE	COUNTY	TOWN	TAX AMOUNT
CURRENT OWNERS NAME	SCHOOL DISTRICT	LAND	TAX DESCRIPTION			
CURRENT OWNERS ADDRESS	PARCEL SIZE/GRID COORD	TOTAL	SPECIAL DISTRICTS			
19480 Co Rte 47	241 Rural res&ag		AG DIST CO 41720	93.00-2-14.24		BILL301816
93.00-2-14.24	Carthage 226001	158,500	County Outside		35,535	1,938.45
Sech John F	ACRES 150.60 BANK 100	298,300	Town Wide		35,535	919.47
Wright Cathy A	EAST-1055536 NRTH-1440190		FP302 Champion FPD No 1		262,765 TO	208.40
19480 Co Rte 47	DEED BOOK 2013 PG-10868		35,535 EX			
Carthage, NY 13619	FULL MARKET VALUE	298,300	Installment Fee			91.99

MAY BE SUBJECT TO PAYMENT
UNDER AGDIST LAW TIL 2023

TOTAL TAX ---						3,066.32**
DATE #1	01/31/20	DATE #2	03/31/20	DATE #3	05/29/20	
AMT DUE	1,114.11	AMT DUE	1,022.10	AMT DUE	1,022.10	
*****						93.00-2-14.31 *****

19853 Co Rte 47	120 Field crops		County Outside		20,200	BILL301817
93.00-2-14.31	Carthage 226001	20,200	Town Wide		20,200	149.02
Earl Timothy L	Lot F	20,200	FP302 Champion FPD No 1		20,200 TO	70.68
Earl Patricia M	ACRES 16.85		Installment Fee			16.02
19747 Co Rte 47	EAST-1055142 NRTH-1443724					7.07
Carthage, NY 13619	DEED BOOK 2019 PG-723					
	FULL MARKET VALUE	20,200				

MAY BE SUBJECT TO PAYMENT
UNDER AGDIST LAW TIL 2019

TOTAL TAX ---						235.72**
DATE #1	01/31/20	DATE #2	03/31/20	DATE #3	05/29/20	
AMT DUE	85.65	AMT DUE	78.57	AMT DUE	78.57	
*****						93.00-2-14.32 *****

19853 Co Rte 47	210 1 Family Res		County Outside		191,600	BILL301818
93.00-2-14.32	Carthage 226001	33,000	Town Wide		191,600	1,413.46
Chaffee Jason N	Lot A	191,600	FP302 Champion FPD No 1		191,600 TO	670.45
PO Box 241	ACRES 2.23 BANK 750		Installment Fee			151.96
Great Bend, NY 13643	EAST-1055604 NRTH-1442508					67.08
	DEED BOOK 2010 PG-6475					
	FULL MARKET VALUE	191,600				

TOTAL TAX ---						2,235.87**
DATE #1	01/31/20	DATE #2	03/31/20	DATE #3	05/29/20	
AMT DUE	812.37	AMT DUE	745.29	AMT DUE	745.29	
*****						93.00-2-14.33 *****

19853 Co Rte 47	311 Res vac land		County Outside		17,500	BILL301819
93.00-2-14.33	Carthage 226001	17,500	Town Wide		17,500	129.10
Chaffee Jason N	Lot B	17,500	FP302 Champion FPD No 1		17,500 TO	61.24
PO Box 241	ACRES 2.00		Installment Fee			13.88
Great Bend, NY 13643	EAST-1055593 NRTH-1442733					6.13
	DEED BOOK 2012 PG-11832					
	FULL MARKET VALUE	17,500				

TOTAL TAX ---						204.22**
DATE #1	01/31/20	DATE #2	03/31/20	DATE #3	05/29/20	
AMT DUE	74.21	AMT DUE	68.07	AMT DUE	68.07	

STATE OF NEW YORK
COUNTY - Jefferson
TOWN - Champion
SWIS - 223089

2020 TOWN TAX ROLL
TAXABLE SECTION OF THE ROLL - 1
TAX MAP NUMBER SEQUENCE
UNIFORM PERCENT OF VALUE IS 100.00

PAGE 485
VALUATION DATE-JUL 01, 2018
TAXABLE STATUS DATE-MAR 01, 2019

TAX MAP PARCEL NUMBER	PROPERTY LOCATION & CLASS	ASSESSMENT	EXEMPTION CODE	COUNTY	TOWN	TAX AMOUNT
CURRENT OWNERS NAME	SCHOOL DISTRICT	LAND	TAX DESCRIPTION			
CURRENT OWNERS ADDRESS	PARCEL SIZE/GRID COORD	TOTAL	SPECIAL DISTRICTS			
***** 93.00-2-14.34 *****						
19947 Co Rte 47				93.00-2-14.34		BILL301820
93.00-2-14.34	210 1 Family Res		County Outside	256,800		1,894.45
Fahsel Kaitlyn	Carthage 226001	32,500	Town Wide	256,800		898.60
1648 Laguna Nigel Dr	Lot C	256,800	FP302 Champion FPD No 1	256,800	TO	203.67
Sierra Vista, AZ 85635	ACRES 2.00		Installment Fee			89.90
	EAST-1055553 NRTH-1442944					
	DEED BOOK 2014 PG-446					
	FULL MARKET VALUE	256,800				
TOTAL TAX ---						2,996.72**
	DATE #1	01/31/20	DATE #2	03/31/20	DATE #3	05/29/20
	AMT DUE	1,088.82	AMT DUE	998.90	AMT DUE	998.90
***** 93.00-2-14.35 *****						
19957 Co Rte 47				93.00-2-14.35		BILL301821
93.00-2-14.35	210 1 Family Res		County Outside	203,200		1,499.04
LaClair Ryan P	Carthage 226001	32,500	Town Wide	203,200		711.04
62 Horan St	Lot D Champion Enterprise	203,200	FP302 Champion FPD No 1	203,200	TO	161.16
Vestal, NY 13850	Connecticut LLC Sub'd		UW990 Unpaid Water	44.00	MT	44.00
	ACRES 2.00 BANK 810		Installment Fee			72.46
	EAST-1055582 NRTH-1443151					
	DEED BOOK 2016 PG-13477					
	FULL MARKET VALUE	203,200				
TOTAL TAX ---						2,415.24**
	DATE #1	01/31/20	DATE #2	03/31/20	DATE #3	05/29/20
	AMT DUE	877.54	AMT DUE	805.08	AMT DUE	805.08
***** 93.00-2-14.36 *****						
20033 Co Rte 47				93.00-2-14.36		BILL301822
93.00-2-14.36	210 1 Family Res		County Outside	246,800		1,820.68
Earl Jennifer	Carthage 226001	37,500	Town Wide	246,800		863.60
20033 Co Rte 47	Lot E	246,800	FP302 Champion FPD No 1	246,800	TO	195.74
Carthage, NY 13619	ACRES 5.53 BANK 822		Installment Fee			86.40
	EAST-1055567 NRTH-1443558					
	DEED BOOK 2012 PG-6525					
	FULL MARKET VALUE	246,800				
TOTAL TAX ---						2,880.02**
	DATE #1	01/31/20	DATE #2	03/31/20	DATE #3	05/29/20
	AMT DUE	1,046.42	AMT DUE	960.00	AMT DUE	960.00
***** 93.00-2-14.4 *****						
93.00-2-14.4	Humphrey Rd					BILL301823
Hostetter Alice	105 Vac farmland		AG DIST CO 41720	11,747	11,747	
22840 Co Rte 47	Carthage 226001	27,700	County Outside	15,953		117.69
Carthage, NY 13619	ACRES 25.27	27,700	Town Wide	15,953		55.82
	EAST-1054032 NRTH-1440548		School Relevy			44.78
	DEED BOOK 2012 PG-13543		FP302 Champion FPD No 1	15,953	TO	12.65
MAY BE SUBJECT TO PAYMENT	FULL MARKET VALUE	27,700	11,747 EX			
UNDER AGDIST LAW TIL 2023			Installment Fee			6.93
TOTAL TAX ---						230.94**
	DATE #1	01/31/20	DATE #2	03/31/20	DATE #3	05/29/20
	AMT DUE	83.91	AMT DUE	76.98	AMT DUE	76.98

STATE OF NEW YORK
COUNTY - Jefferson
TOWN - Champion
SWIS - 223089

2020 TOWN TAX ROLL
TAXABLE SECTION OF THE ROLL - 1
TAX MAP NUMBER SEQUENCE
UNIFORM PERCENT OF VALUE IS 100.00

PAGE 486
VALUATION DATE-JUL 01, 2018
TAXABLE STATUS DATE-MAR 01, 2019

TAX MAP PARCEL NUMBER	PROPERTY LOCATION & CLASS	ASSESSMENT	EXEMPTION CODE	COUNTY	TOWN	TAX AMOUNT
CURRENT OWNERS NAME	SCHOOL DISTRICT	LAND	TAX DESCRIPTION			
CURRENT OWNERS ADDRESS	PARCEL SIZE/GRID COORD	TOTAL	SPECIAL DISTRICTS			
***** 93.00-2-16.2 *****						
34625 N Lake Rd						BILL301824
93.00-2-16.2	242 Rurl res&rec		AG DIST CO 41720	13,877	13,877	
Latremore Erik J	Carthage 226001	84,100	County Outside	352,123		2,597.66
Latremore Katie M	ACRES 76.79	366,000	Town Wide	352,123		1,232.15
34625 N Lake Rd	EAST-1058200 NRTH-1438600		FP303 Champion FPD No 2	352,123	TO	299.31
Carthage, NY 13619	DEED BOOK 2011 PG-12459		13,877 EX			
	FULL MARKET VALUE	366,000	Installment Fee			123.87

MAY BE SUBJECT TO PAYMENT
UNDER AGDIST LAW TIL 2023

TOTAL TAX ---			4,129.12**		
DATE #1	01/31/20	DATE #2	03/31/20	DATE #3	05/29/20
AMT DUE	1,500.25	AMT DUE	1,376.37	AMT DUE	1,376.37

***** 93.00-2-17.1 *****						
35751 Line School Rd						BILL301825
93.00-2-17.1	112 Dairy farm		AG DIST CO 41720	31,066	31,066	
Burkholder Anthony	Carthage 226001	142,600	County Outside	218,534		1,612.16
Burkholder Lynette	ACRES 170.70	249,600	Town Wide	218,534		764.70
35751 Line School Rd	EAST-1064692 NRTH-1440051		FP302 Champion FPD No 1	218,534	TO	173.32
Carthage, NY 13619	DEED BOOK 2012 PG-11836		31,066 EX			
	FULL MARKET VALUE	249,600	Installment Fee			76.51

MAY BE SUBJECT TO PAYMENT
UNDER AGDIST LAW TIL 2023

TOTAL TAX ---			2,550.18**		
DATE #1	01/31/20	DATE #2	03/31/20	DATE #3	05/29/20
AMT DUE	926.57	AMT DUE	850.06	AMT DUE	850.06

***** 93.00-2-17.2 *****						
35380 Line School Rd						BILL301826
93.00-2-17.2	210 1 Family Res		County Outside	225,700		1,665.02
Fahsel David A	Carthage 226001	32,500	Town Wide	225,700		789.77
Fahsel Lisa K	ACRES 2.00	225,700	FP302 Champion FPD No 1	225,700	TO	179.00
35380 Line School Rd	EAST-1061856 NRTH-1441574		Installment Fee			79.01
Carthage, NY 13619	DEED BOOK 1795 PG-50					
	FULL MARKET VALUE	225,700				

TOTAL TAX ---			2,633.79**		
DATE #1	01/31/20	DATE #2	03/31/20	DATE #3	05/29/20
AMT DUE	956.94	AMT DUE	877.93	AMT DUE	877.93

***** 93.00-2-18 *****						
35464 Line School Rd						BILL301827
93.00-2-18	210 1 Family Res		County Outside	90,200		665.42
Piper Amber M	Carthage 226001	34,500	Town Wide	90,200		315.63
35464 Line School Rd	ACRES 2.98	90,200	FP302 Champion FPD No 1	90,200	TO	71.54
Carthage, NY 13619	EAST-1062581 NRTH-1440781		Installment Fee			31.58
	DEED BOOK 2019 PG-12117					
	FULL MARKET VALUE	90,200				

PRIOR OWNER ON 3/01/2019
Chartrand Max R

TOTAL TAX ---			1,052.59**		
DATE #1	01/31/20	DATE #2	03/31/20	DATE #3	05/29/20
AMT DUE	382.45	AMT DUE	350.86	AMT DUE	350.86

STATE OF NEW YORK
 COUNTY - Jefferson
 TOWN - Champion
 SWIS - 223089

2 0 2 0 T O W N T A X R O L L
 T A X A B L E SECTION OF THE ROLL - 1
 TAX MAP NUMBER SEQUENCE
 UNIFORM PERCENT OF VALUE IS 100.00

PAGE 487
 VALUATION DATE-JUL 01, 2018
 TAXABLE STATUS DATE-MAR 01, 2019

TAX MAP PARCEL NUMBER	PROPERTY LOCATION & CLASS	ASSESSMENT	EXEMPTION CODE	COUNTY	TOWN	TAX AMOUNT
CURRENT OWNERS NAME	SCHOOL DISTRICT	LAND	TAX DESCRIPTION	TAXABLE VALUE		
CURRENT OWNERS ADDRESS	PARCEL SIZE/GRID COORD	TOTAL	SPECIAL DISTRICTS			
***** 93.00-2-19 *****						
35601 Line School Rd	240 Rural res		VET COM CT 41131	20,000	10,000	BILL301828
93.00-2-19	Carthage 226001	37,200	County Outside	79,900		589.43
Leydig Matthew J	ACRES 15.49 BANK 810	99,900	Town Wide	89,900		314.58
35601 Line School Rd	EAST-1063522 NRTH-1440428		FP302 Champion FPD No 1	99,900	TO	79.23
Carthage, NY 13619	DEED BOOK 2011 PG-8790		Installment Fee			29.50
	FULL MARKET VALUE	99,900				
TOTAL TAX ---						983.24**
	DATE #1	01/31/20	DATE #2	03/31/20	DATE #3	05/29/20
	AMT DUE	357.26	AMT DUE	327.74	AMT DUE	327.74
***** 93.00-2-20 *****						
35681 Line School Rd	270 Mfg housing		County Outside	35,400		BILL301829
93.00-2-20	Carthage 226001	19,500	Town Wide	35,400		261.15
Altmire Jodee M	Joseph M & Brenda H Powell	35,400	FP302 Champion FPD No 1	35,400	TO	123.87
Cobb Julie M	FRNT 100.00 DPTH 175.00		Installment Fee			28.08
c/o Joseph M & Brenda H Powell	EAST-1063681 NRTH-1439964					12.39
35681 Line School Rd	DEED BOOK 2016 PG-8099					
Carthage, NY 13619	FULL MARKET VALUE	35,400				
TOTAL TAX ---						413.10**
	DATE #1	01/31/20	DATE #2	03/31/20	DATE #3	05/29/20
	AMT DUE	150.09	AMT DUE	137.70	AMT DUE	137.70
***** 93.00-2-21 *****						
35863/879 Vanbrocklin Rd	270 Mfg housing		County Outside	79,300		BILL301830
93.00-2-21	Carthage 226001	45,100	Town Wide	79,300		585.01
Kahler Jeremiah E	ACRES 2.04 BANK 100	79,300	FP302 Champion FPD No 1	79,300	TO	277.49
35863 Vanbrocklin Rd	EAST-1065308 NRTH-1439724		Installment Fee			62.89
Carthage, NY 13619	DEED BOOK 2010 PG-7414					27.76
	FULL MARKET VALUE	79,300				
TOTAL TAX ---						925.39**
	DATE #1	01/31/20	DATE #2	03/31/20	DATE #3	05/29/20
	AMT DUE	336.23	AMT DUE	308.46	AMT DUE	308.46
***** 93.00-2-22.1 *****						
36039 Vanbrocklin Rd	210 1 Family Res		County Outside	156,400		BILL301831
93.00-2-22.1	Carthage 226001	23,300	Town Wide	156,400		1,153.79
Mccallops William B	FRNT 152.00 DPTH 137.00	156,400	FP302 Champion FPD No 1	156,400	TO	547.28
Mccallops Evelyn L	BANK 100		Installment Fee			124.04
36039 Vanbrocklin Rd	EAST-1065626 NRTH-1439840					54.75
Carthage, NY 13619	DEED BOOK 944 PG-00185					
	FULL MARKET VALUE	156,400				
TOTAL TAX ---						1,825.11**
	DATE #1	01/31/20	DATE #2	03/31/20	DATE #3	05/29/20
	AMT DUE	663.12	AMT DUE	608.37	AMT DUE	608.37

STATE OF NEW YORK
COUNTY - Jefferson
TOWN - Champion
SWIS - 223089

2020 TOWN TAX ROLL
TAXABLE SECTION OF THE ROLL - 1
TAX MAP NUMBER SEQUENCE
UNIFORM PERCENT OF VALUE IS 100.00

PAGE 488
VALUATION DATE-JUL 01, 2018
TAXABLE STATUS DATE-MAR 01, 2019

TAX MAP PARCEL NUMBER	PROPERTY LOCATION & CLASS	ASSESSMENT	EXEMPTION CODE	COUNTY	TOWN	TAX AMOUNT
CURRENT OWNERS NAME	SCHOOL DISTRICT	LAND	TAX DESCRIPTION			
CURRENT OWNERS ADDRESS	PARCEL SIZE/GRID COORD	TOTAL	SPECIAL DISTRICTS			
***** 93.00-2-22.2 *****						
36053 Vanbrocklin Rd						BILL301832
93.00-2-22.2	210 1 Family Res		County Outside	60,000		442.63
Robinson Richard C	Carthage 226001	24,000	Town Wide	60,000		209.95
36053 VanBrocklin Rd	FRNT 162.00 DPTH 137.00	60,000	FP302 Champion FPD No 1	60,000	TO	47.59
Carthage, NY 13619	BANK 810		Installment Fee			21.01
	EAST-1065759 NRTH-1439883					
	DEED BOOK 2010 PG-9041					
	FULL MARKET VALUE	60,000				
TOTAL TAX ---						700.17**
	DATE #1	01/31/20	DATE #2	03/31/20	DATE #3	05/29/20
	AMT DUE	254.40	AMT DUE	233.39	AMT DUE	233.39
***** 93.00-2-23.1 *****						
93.00-2-23.1	Vanbrocklin Rd					BILL301833
Burgess Dennis	105 Vac farmland		AG DIST CO 41720	13,514	13,514	
10918 Old State Rd	Carthage 226001	45,700	County Outside	32,186		237.44
Carthage, NY 13619	ACRES 46.20	45,700	Town Wide	32,186		112.63
	EAST-1065996 NRTH-1439209		FP302 Champion FPD No 1	32,186	TO	25.53
	DEED BOOK 915 PG-00012		13,514 EX			
MAY BE SUBJECT TO PAYMENT	FULL MARKET VALUE	45,700	Installment Fee			11.27
UNDER AGDIST LAW TIL 2023						
TOTAL TAX ---						375.60**
	DATE #1	01/31/20	DATE #2	03/31/20	DATE #3	05/29/20
	AMT DUE	136.47	AMT DUE	125.20	AMT DUE	125.20
***** 93.00-2-23.2 *****						
36190 Vanbrocklin Rd						BILL301834
93.00-2-23.2	210 1 Family Res		County Outside	290,800		2,145.27
Farley Timothy A	Carthage 226001	32,500	Town Wide	290,800		1,017.57
Farley Karen E	ACRES 2.01	290,800	FP302 Champion FPD No 1	290,800	TO	230.64
36190 VanBrocklin Rd	EAST-1066586 NRTH-1439886		Installment Fee			101.80
Carthage, NY 13619	DEED BOOK 1325 PG-91					
	FULL MARKET VALUE	290,800				
TOTAL TAX ---						3,393.48**
	DATE #1	01/31/20	DATE #2	03/31/20	DATE #3	05/29/20
	AMT DUE	1,232.96	AMT DUE	1,131.16	AMT DUE	1,131.16
***** 93.00-2-23.3 *****						
36121 Vanbrocklin Rd						BILL301835
93.00-2-23.3	210 1 Family Res		County Outside	113,800		839.52
Scott Gary	Carthage 226001	32,800	Town Wide	113,800		398.21
36121 VanBrocklin Rd	ACRES 2.15	113,800	FP302 Champion FPD No 1	113,800	TO	90.26
Carthage, NY 13619	EAST-1066164 NRTH-1440134		Installment Fee			39.84
	DEED BOOK 2013 PG-3079					
	FULL MARKET VALUE	113,800				
TOTAL TAX ---						1,327.99**
	DATE #1	01/31/20	DATE #2	03/31/20	DATE #3	05/29/20
	AMT DUE	482.51	AMT DUE	442.66	AMT DUE	442.66

STATE OF NEW YORK
COUNTY - Jefferson
TOWN - Champion
SWIS - 223089

2020 TOWN TAX ROLL
TAXABLE SECTION OF THE ROLL - 1
TAX MAP NUMBER SEQUENCE
UNIFORM PERCENT OF VALUE IS 100.00

PAGE 489
VALUATION DATE-JUL 01, 2018
TAXABLE STATUS DATE-MAR 01, 2019

TAX MAP PARCEL NUMBER	PROPERTY LOCATION & CLASS	ASSESSMENT	EXEMPTION CODE	COUNTY	TOWN	TAX AMOUNT
CURRENT OWNERS NAME	SCHOOL DISTRICT	LAND	TAX DESCRIPTION			
CURRENT OWNERS ADDRESS	PARCEL SIZE/GRID COORD	TOTAL	SPECIAL DISTRICTS			
***** 93.00-2-23.4 *****						
93.00-2-23.4	Vanbrocklin Rd 105 Vac farmland		County Outside	93.00-2-23.4	BILL301836	
Farley Timothy A	Carthage 226001	28,600	Town Wide			210.99
Farley Karen E	ACRES 22.72	28,600	FP302 Champion FPD No 1			100.08
36190 Vanbrocklin Rd	EAST-1066797 NRTH-1439594		Installment Fee			22.68
Carthage, NY 13619	DEED BOOK 2005 PG-12952					10.01
	FULL MARKET VALUE	28,600				
TOTAL TAX ---						333.75**
	DATE #1	01/31/20	DATE #2	03/31/20	DATE #3	05/29/20
	AMT DUE	121.26	AMT DUE	111.25	AMT DUE	111.25
***** 93.00-2-24 *****						
93.00-2-24	36284 Vanbrocklin Rd 210 1 Family Res		County Outside		BILL301837	
Tripp Thomas L	Carthage 226001	33,200	Town Wide			644.02
Tripp Lorie L	FRNT 250.00 DPTH 205.00	87,300	FP302 Champion FPD No 1			305.48
6958 Sweeney Rd	EAST-1067299 NRTH-1440037		Installment Fee			69.24
Greig, NY 13345	DEED BOOK 1425 PG-348					30.56
	FULL MARKET VALUE	87,300				
TOTAL TAX ---						1,018.74**
	DATE #1	01/31/20	DATE #2	03/31/20	DATE #3	05/29/20
	AMT DUE	370.14	AMT DUE	339.58	AMT DUE	339.58
***** 93.00-2-25 *****						
93.00-2-25	36412 Vanbrocklin Rd 210 1 Family Res		County Outside		BILL301838	
Mann Amy Lynn	Carthage 226001	31,000	Town Wide			809.27
36412 VanBrocklin Rd	County Line	109,700	FP302 Champion FPD No 1			383.86
Carthage, NY 13619	ACRES 4.20		Installment Fee			87.00
	EAST-1067618 NRTH-1439996					38.40
	DEED BOOK 2016 PG-10174					
	FULL MARKET VALUE	109,700				
TOTAL TAX ---						1,280.13**
	DATE #1	01/31/20	DATE #2	03/31/20	DATE #3	05/29/20
	AMT DUE	465.11	AMT DUE	426.71	AMT DUE	426.71
***** 93.00-2-26 *****						
93.00-2-26	Vanbrocklin Rd 314 Rural vac<10		County Outside		BILL301839	
Hill Donald E	Carthage 226001	1,000	Town Wide			7.38
Hill Kimberly L	FRNT 200.00 DPTH 70.00	1,000	School Relevy			3.50
23784 Hy Acres Dr	EAST-1068014 NRTH-1440139		FP302 Champion FPD No 1			8.59
Calcium, NY 13616	DEED BOOK 2015 PG-10531		Installment Fee			.79
	FULL MARKET VALUE	1,000				.61
TOTAL TAX ---						20.26**
	DATE #1	01/31/20	DATE #2	03/31/20	DATE #3	05/29/20
	AMT DUE	7.37	AMT DUE	6.75	AMT DUE	6.75

STATE OF NEW YORK
COUNTY - Jefferson
TOWN - Champion
SWIS - 223089

2020 TOWN TAX ROLL
TAXABLE SECTION OF THE ROLL - 1
TAX MAP NUMBER SEQUENCE
UNIFORM PERCENT OF VALUE IS 100.00

PAGE 490
VALUATION DATE-JUL 01, 2018
TAXABLE STATUS DATE-MAR 01, 2019

TAX MAP PARCEL NUMBER	PROPERTY LOCATION & CLASS	ASSESSMENT	EXEMPTION CODE	COUNTY	TOWN	TAX AMOUNT
CURRENT OWNERS NAME	SCHOOL DISTRICT	LAND	TAX DESCRIPTION			
CURRENT OWNERS ADDRESS	PARCEL SIZE/GRID COORD	TOTAL	SPECIAL DISTRICTS			
93.00-2-27.1	Line School Rd 105 Vac farmland		AG DIST CO 41720	93.00-2-27.1		BILL301840
Burkholder Anthony	Carthage 226001	18,000	County Outside		5,778	90.16
Burkholder Lynette	ACRES 18.50	18,000	Town Wide		12,222	42.77
35751 Line School Rd	EAST-1065145 NRTH-1439038		FP302 Champion FPD No 1		12,222 TO	9.69
Carthage, NY 13619	DEED BOOK 2012 PG-11836		5,778 EX			
	FULL MARKET VALUE	18,000	Installment Fee			4.28

MAY BE SUBJECT TO PAYMENT
UNDER AGDIST LAW TIL 2023

TOTAL TAX ---		142.62**			
DATE #1	01/31/20	DATE #2	03/31/20	DATE #3	05/29/20
AMT DUE	51.82	AMT DUE	47.54	AMT DUE	47.54

35808/810 Vanbrocklin Rd	210 1 Family Res		County Outside	93.00-2-27.2		BILL301841
93.00-2-27.2	Carthage 226001	30,000	Town Wide		111,500	822.55
Roes Jason	ACRES 1.00 BANK 100	111,500	FP302 Champion FPD No 1		111,500 TO	390.16
Roes Paulette	EAST-1064293 NRTH-1439324		Installment Fee			88.43
35810 VanBrocklin Rd	DEED BOOK 2005 PG-5494					39.03
Carthage, NY 13619	FULL MARKET VALUE	111,500				

TOTAL TAX ---		1,301.14**			
DATE #1	01/31/20	DATE #2	03/31/20	DATE #3	05/29/20
AMT DUE	472.75	AMT DUE	433.71	AMT DUE	433.71

35792 Line School Rd	210 1 Family Res		County Outside	93.00-2-27.3		BILL301842
93.00-2-27.3	Carthage 226001	34,500	Town Wide		133,600	985.59
Monaghan Tanya Kilbourn L	ACRES 3.00 BANK 550	133,600	FP302 Champion FPD No 1		133,600 TO	467.49
35792 Line School Rd	EAST-1064187 NRTH-1438996		Installment Fee			105.96
Carthage, NY 13619	DEED BOOK 2015 PG-15177					46.77
	FULL MARKET VALUE	133,600				

TOTAL TAX ---		1,559.04**			
DATE #1	01/31/20	DATE #2	03/31/20	DATE #3	05/29/20
AMT DUE	566.45	AMT DUE	519.68	AMT DUE	519.68

35895 Line School Rd	210 1 Family Res		County Outside	93.00-2-27.4		BILL301843
93.00-2-27.4	Carthage 226001	35,400	Town Wide		202,600	1,494.61
Gardner Todd L	ACRES 3.63	202,600	FP302 Champion FPD No 1		202,600 TO	708.94
Gardner Melanie S	EAST-1065152 NRTH-1438598		Installment Fee			160.68
35895 Line School Rd	DEED BOOK 1380 PG-127					70.93
Carthage, NY 13619	FULL MARKET VALUE	202,600				

TOTAL TAX ---		2,364.23**			
DATE #1	01/31/20	DATE #2	03/31/20	DATE #3	05/29/20
AMT DUE	859.02	AMT DUE	788.07	AMT DUE	788.07

STATE OF NEW YORK
COUNTY - Jefferson
TOWN - Champion
SWIS - 223089

2020 TOWN TAX ROLL
TAXABLE SECTION OF THE ROLL - 1
TAX MAP NUMBER SEQUENCE
UNIFORM PERCENT OF VALUE IS 100.00

PAGE 491
VALUATION DATE-JUL 01, 2018
TAXABLE STATUS DATE-MAR 01, 2019

TAX MAP PARCEL NUMBER	PROPERTY LOCATION & CLASS	ASSESSMENT	EXEMPTION CODE	COUNTY	TOWN	TAX AMOUNT
CURRENT OWNERS NAME	SCHOOL DISTRICT	LAND	TAX DESCRIPTION			
CURRENT OWNERS ADDRESS	PARCEL SIZE/GRID COORD	TOTAL	SPECIAL DISTRICTS			
***** 93.00-2-27.5 *****						
35880	VanBrocklin Rd					BILL301844
93.00-2-27.5	210 1 Family Res		County Outside	155,100		1,144.19
H&S Property Professional LLC	Carthage 226001	31,600	Town Wide	155,100		542.73
PO Box 24	ACRES 1.62	155,100	FP302 Champion FPD No 1	155,100	TO	123.01
Carthage, NY 13619	EAST-1064857 NRTH-1439266		Installment Fee			54.30
	DEED BOOK 2019 PG-18809					
PRIOR OWNER ON 3/01/2019	FULL MARKET VALUE	155,100				
Newton Wayne W						
TOTAL TAX ---						1,809.93**
	DATE #1	01/31/20	DATE #2	03/31/20	DATE #3	05/29/20
	AMT DUE	657.61	AMT DUE	603.31	AMT DUE	603.31
***** 93.00-2-28.1 *****						
36005	Line School Rd					BILL301845
93.00-2-28.1	210 1 Family Res		SENIOR CTS 41800	36,150	36,150	
Tripp Carol	Carthage 226001	31,300	County Outside	36,150		266.68
36004 Line School Rd	ACRES 1.52	72,300	Town Wide	36,150		126.50
Carthage, NY 13619	EAST-1065530 NRTH-1438000		FP302 Champion FPD No 1	72,300	TO	57.34
	FULL MARKET VALUE	72,300	Installment Fee			13.52
TOTAL TAX ---						450.52**
	DATE #1	01/31/20	DATE #2	03/31/20	DATE #3	05/29/20
	AMT DUE	163.70	AMT DUE	150.17	AMT DUE	150.17
***** 93.00-2-28.2 *****						
35933	Line School Rd					BILL301846
93.00-2-28.2	210 1 Family Res		County Outside	162,500		1,198.79
Reber Jordan M	Carthage 226001	37,600	Town Wide	162,500		568.62
Reber Miranda	ACRES 5.63 BANK 550	162,500	FP302 Champion FPD No 1	162,500	TO	128.88
35933 Line School Rd	EAST-1065566 NRTH-1438506		Installment Fee			56.89
Carthage, NY 13619	DEED BOOK 2014 PG-14469					
	FULL MARKET VALUE	162,500				
TOTAL TAX ---						1,896.29**
	DATE #1	01/31/20	DATE #2	03/31/20	DATE #3	05/29/20
	AMT DUE	689.00	AMT DUE	632.09	AMT DUE	632.09
***** 93.00-2-28.3 *****						
Line School Rd						BILL301847
93.00-2-28.3	311 Res vac land		County Outside	17,800		131.31
Tripp Amy J	Carthage 226001	17,800	Town Wide	17,800		62.29
36004 Line School Rd	Lot 2b	17,800	FP302 Champion FPD No 1	17,800	TO	14.12
Carthage, NY 13619	ACRES 5.00		Installment Fee			6.23
	EAST-1065709 NRTH-1438266					
	DEED BOOK 2010 PG-729					
	FULL MARKET VALUE	17,800				
TOTAL TAX ---						207.72**
	DATE #1	01/31/20	DATE #2	03/31/20	DATE #3	05/29/20
	AMT DUE	75.47	AMT DUE	69.24	AMT DUE	69.24

STATE OF NEW YORK
 COUNTY - Jefferson
 TOWN - Champion
 SWIS - 223089

2 0 2 0 T O W N T A X R O L L
 T A X A B L E SECTION OF THE ROLL - 1
 TAX MAP NUMBER SEQUENCE
 UNIFORM PERCENT OF VALUE IS 100.00

PAGE 492
 VALUATION DATE-JUL 01, 2018
 TAXABLE STATUS DATE-MAR 01, 2019

TAX MAP PARCEL NUMBER	PROPERTY LOCATION & CLASS	ASSESSMENT	EXEMPTION CODE	COUNTY	TOWN	TAX AMOUNT
CURRENT OWNERS NAME	SCHOOL DISTRICT	LAND	TAX DESCRIPTION			
CURRENT OWNERS ADDRESS	PARCEL SIZE/GRID COORD	TOTAL	SPECIAL DISTRICTS			
***** 93.00-2-29 *****						
35930 N Lake Rd						BILL301848
93.00-2-29	210 1 Family Res		County Outside	45,000		331.97
Mono Terry L	Carthage 226001	30,000	Town Wide	45,000		157.46
Mono Bonnie S	ACRES 1.00	45,000	School Relevy			134.83
35930 N Lake Rd	EAST-1065144 NRTH-1437630		FP302 Champion FPD No 1	45,000	TO	35.69
Carthage, NY 13619	DEED BOOK 2011 PG-17984		Installment Fee			19.80
	FULL MARKET VALUE	45,000				
TOTAL TAX ---						659.95**
	DATE #1	01/31/20	DATE #2	03/31/20	DATE #3	05/29/20
	AMT DUE	239.79	AMT DUE	219.98	AMT DUE	219.98
***** 93.00-2-30 *****						
35929 N Lake Rd						BILL301849
93.00-2-30	210 1 Family Res		County Outside	47,100		347.46
Schermerhorn Joan M	Carthage 226001	26,400	Town Wide	47,100		164.81
35929 N Lake Rd	FRNT 165.00 DPTH 175.00	47,100	FP302 Champion FPD No 1	47,100	TO	37.36
Carthage, NY 13619	EAST-1064997 NRTH-1437770		Installment Fee			16.49
	DEED BOOK 2008 PG-3151					
	FULL MARKET VALUE	47,100				
TOTAL TAX ---						549.63**
	DATE #1	01/31/20	DATE #2	03/31/20	DATE #3	05/29/20
	AMT DUE	199.70	AMT DUE	183.21	AMT DUE	183.21
***** 93.00-2-31.1 *****						
35808 N Lake Rd						BILL301850
93.00-2-31.1	323 Vacant rural		County Outside	36,100		266.31
Hoose Nelson E	Carthage 226001	36,100	Town Wide	36,100		126.32
35808 N Lake Rd	ACRES 38.00	36,100	FP303 Champion FPD No 2	36,100	TO	30.69
Carthage, NY 13619	EAST-1064084 NRTH-1436927		Installment Fee			12.70
	FULL MARKET VALUE	36,100				
TOTAL TAX ---						423.32**
	DATE #1	01/31/20	DATE #2	03/31/20	DATE #3	05/29/20
	AMT DUE	153.82	AMT DUE	141.10	AMT DUE	141.10
***** 93.00-2-31.2 *****						
35826 Line School Rd						BILL301851
93.00-2-31.2	270 Mfg housing		County Outside	78,100		576.15
Fiaschetti Julie R	Carthage 226001	34,100	Town Wide	78,100		273.29
35826 Line School Rd	ACRES 2.79	78,100	School Relevy			419.16
Carthage, NY 13619	EAST-1064405 NRTH-1438735		FP302 Champion FPD No 1	78,100	TO	61.94
	DEED BOOK 2009 PG-7562		Installment Fee			39.92
	FULL MARKET VALUE	78,100				
TOTAL TAX ---						1,330.54**
	DATE #1	01/31/20	DATE #2	03/31/20	DATE #3	05/29/20
	AMT DUE	483.44	AMT DUE	443.51	AMT DUE	443.51

STATE OF NEW YORK
 COUNTY - Jefferson
 TOWN - Champion
 SWIS - 223089

2020 TOWN TAX ROLL
 TAXABLE SECTION OF THE ROLL - 1
 TAX MAP NUMBER SEQUENCE
 UNIFORM PERCENT OF VALUE IS 100.00

PAGE 493
 VALUATION DATE-JUL 01, 2018
 TAXABLE STATUS DATE-MAR 01, 2019

TAX MAP PARCEL NUMBER	PROPERTY LOCATION & CLASS	ASSESSMENT	EXEMPTION CODE	COUNTY	TOWN	TAX AMOUNT
CURRENT OWNERS NAME	SCHOOL DISTRICT	LAND	TAX DESCRIPTION	TAXABLE VALUE		
CURRENT OWNERS ADDRESS	PARCEL SIZE/GRID COORD	TOTAL	SPECIAL DISTRICTS			
***** 93.00-2-31.3 *****						
35651 N Lake Rd						BILL301852
93.00-2-31.3	311 Res vac land		County Outside	17,500		129.10
Hoose Nelson E	Carthage 226001	17,500	Town Wide	17,500		61.24
35808 North Lake Rd	ACRES 2.00	17,500	FP303 Champion FPD No 2	17,500	TO	14.88
Carthage, NY 13619	EAST-1063600 NRTH-1437314		Installment Fee			6.16
	DEED BOOK 2018 PG-9272					
	FULL MARKET VALUE	17,500				
			TOTAL TAX ---			205.22**
			DATE #1 01/31/20	DATE #2 03/31/20	DATE #3 05/29/20	
			AMT DUE 74.58	AMT DUE 68.40	AMT DUE 68.40	
***** 93.00-2-31.41 *****						
35958 Line School Rd						BILL301853
93.00-2-31.41	210 1 Family Res		County Outside	85,600		631.48
Burkholder Daryl	Carthage 226001	35,600	Town Wide	85,600		299.53
35750 Line School Rd	ACRES 6.65	85,600	FP302 Champion FPD No 1	85,600	TO	67.89
Carthage, NY 13619	EAST-1065000 NRTH-1438050		Installment Fee			29.97
	DEED BOOK 2017 PG-18174					
	FULL MARKET VALUE	85,600				
			TOTAL TAX ---			998.90**
			DATE #1 01/31/20	DATE #2 03/31/20	DATE #3 05/29/20	
			AMT DUE 362.95	AMT DUE 332.96	AMT DUE 332.96	
***** 93.00-2-31.42 *****						
35892 Line School Rd						BILL301854
93.00-2-31.42	210 1 Family Res		County Outside	214,900		1,585.35
Lundy Cullen D	Carthage 226001	36,000	Town Wide	214,900		751.98
500 State St	ACRES 4.01 BANK 550	214,900	FP302 Champion FPD No 1	214,900	TO	170.44
Carthage, NY 13619	EAST-1064620 NRTH-1438480		Installment Fee			75.23
	DEED BOOK 2010 PG-15619					
	FULL MARKET VALUE	214,900				
			TOTAL TAX ---			2,507.77**
			DATE #1 01/31/20	DATE #2 03/31/20	DATE #3 05/29/20	
			AMT DUE 911.16	AMT DUE 835.92	AMT DUE 835.92	
***** 93.00-2-31.5 *****						
35808 N Lake Rd						BILL301855
93.00-2-31.5	210 1 Family Res		County Outside	49,200		362.96
Hoose Nelson E Sr	Carthage 226001	27,300	Town Wide	49,200		172.16
35808 N Lake Rd	ACRES 3.66	49,200	FP303 Champion FPD No 2	49,200	TO	41.82
Carthage, NY 13619	EAST-1064713 NRTH-1437359		Installment Fee			17.31
	DEED BOOK 2008 PG-17505					
	FULL MARKET VALUE	49,200				
			TOTAL TAX ---			576.94**
			DATE #1 01/31/20	DATE #2 03/31/20	DATE #3 05/29/20	
			AMT DUE 209.63	AMT DUE 192.31	AMT DUE 192.31	

STATE OF NEW YORK
COUNTY - Jefferson
TOWN - Champion
SWIS - 223089

2020 TOWN TAX ROLL
TAXABLE SECTION OF THE ROLL - 1
TAX MAP NUMBER SEQUENCE
UNIFORM PERCENT OF VALUE IS 100.00

PAGE 494
VALUATION DATE-JUL 01, 2018
TAXABLE STATUS DATE-MAR 01, 2019

TAX MAP PARCEL NUMBER	PROPERTY LOCATION & CLASS	ASSESSMENT	EXEMPTION CODE	COUNTY	TOWN	TAX AMOUNT
CURRENT OWNERS NAME	SCHOOL DISTRICT	LAND	TAX DESCRIPTION			
CURRENT OWNERS ADDRESS	PARCEL SIZE/GRID COORD	TOTAL	SPECIAL DISTRICTS			
***** 93.00-2-32.1 *****						
35199 N Lake Rd				93.00-2-32.1		BILL301856
93.00-2-32.1	242 Rurl res&rec		County Outside		350,900	2,588.64
Lawler Claud J	Carthage 226001	51,000	Town Wide		350,900	1,227.87
Lawler Dianne H	Lot 1	350,900	FP303 Champion FPD No 2		350,900 TO	298.27
35199 N Lake Rd	ACRES 37.48		Installment Fee			123.44
Carthage, NY 13619	EAST-1061466 NRTH-1438577					
	DEED BOOK 2013 PG-14446					
	FULL MARKET VALUE	350,900				
TOTAL TAX ---						4,114.78**
	DATE #1	01/31/20	DATE #2	03/31/20	DATE #3	05/29/20
	AMT DUE	1,495.04	AMT DUE	1,371.59	AMT DUE	1,371.59
***** 93.00-2-32.2 *****						
35199 N Lake Rd				93.00-2-32.2		BILL301857
93.00-2-32.2	311 Res vac land		County Outside		35,900	264.84
Lawler Christian M	Carthage 226001	35,900	Town Wide		35,900	125.62
1194 Wall Rd	ACRES 37.41	35,900	FP303 Champion FPD No 2		35,900 TO	30.52
Webster, NY 14580	EAST-1062442 NRTH-1438193		Installment Fee			12.63
	DEED BOOK 1632 PG-95					
PRIOR OWNER ON 3/01/2019	FULL MARKET VALUE	35,900				
Lawler Christian M						
TOTAL TAX ---						420.98**
	DATE #1	01/31/20	DATE #2	03/31/20	DATE #3	05/29/20
	AMT DUE	152.97	AMT DUE	140.32	AMT DUE	140.32
***** 93.00-2-32.3 *****						
35619 N Lake Rd				93.00-2-32.3		BILL301858
93.00-2-32.3	242 Rurl res&rec		County Outside		130,900	965.67
Lawler Roxanne J	Carthage 226001	52,900	Town Wide		130,900	458.05
35619 N Lake Rd	Lot 3	130,900	School Relevy			872.72
Carthage, NY 13619	ACRES 37.44		FP303 Champion FPD No 2		130,900 TO	111.27
	EAST-1063344 NRTH-1438205		Installment Fee			72.23
	DEED BOOK 2004 PG-3596					
	FULL MARKET VALUE	130,900				
TOTAL TAX ---						2,407.71**
	DATE #1	01/31/20	DATE #2	03/31/20	DATE #3	05/29/20
	AMT DUE	874.80	AMT DUE	802.57	AMT DUE	802.57
***** 93.00-2-33 *****						
35299 N Lake Rd				93.00-2-33		BILL301859
93.00-2-33	240 Rural res		County Outside		134,500	992.23
Lawler Dianne M	Carthage 226001	35,300	Town Wide		134,500	470.64
35199 N Lake Rd	ACRES 10.25	134,500	FP303 Champion FPD No 2		134,500 TO	114.33
Carthage, NY 13619	EAST-1061588 NRTH-1437796		Installment Fee			47.32
	DEED BOOK 2017 PG-1386					
	FULL MARKET VALUE	134,500				
TOTAL TAX ---						1,577.20**
	DATE #1	01/31/20	DATE #2	03/31/20	DATE #3	05/29/20
	AMT DUE	573.06	AMT DUE	525.73	AMT DUE	525.73

STATE OF NEW YORK
COUNTY - Jefferson
TOWN - Champion
SWIS - 223089

2020 TOWN TAX ROLL
TAXABLE SECTION OF THE ROLL - 1
TAX MAP NUMBER SEQUENCE
UNIFORM PERCENT OF VALUE IS 100.00

PAGE 495
VALUATION DATE-JUL 01, 2018
TAXABLE STATUS DATE-MAR 01, 2019

TAX MAP PARCEL NUMBER	PROPERTY LOCATION & CLASS	ASSESSMENT	EXEMPTION CODE	COUNTY	TOWN
CURRENT OWNERS NAME	SCHOOL DISTRICT	LAND	TAX DESCRIPTION	TAXABLE VALUE	TAX AMOUNT
CURRENT OWNERS ADDRESS	PARCEL SIZE/GRID COORD	TOTAL	SPECIAL DISTRICTS		
***** 93.00-2-34 *****					
35167 N Lake Rd					BILL301860
93.00-2-34	210 1 Family Res		County Outside	132,500	977.47
Roberts Shanna	Carthage 226001	32,500	Town Wide	132,500	463.64
35167 N Lake Rd	ACRES 2.00 BANK 100	132,500	FP303 Champion FPD No 2	132,500 TO	112.63
Carthage, NY 13619	EAST-1060918 NRTH-1437602		Installment Fee		46.61
	DEED BOOK 2015 PG-11310				
	FULL MARKET VALUE	132,500			
			TOTAL TAX ---		1,553.74**
			DATE #1 01/31/20 DATE #2 03/31/20 DATE #3 05/29/20		
			AMT DUE 564.53 AMT DUE 517.91 AMT DUE 517.91		
***** 93.00-2-35 *****					
35062 King Dr					BILL301861
93.00-2-35	311 Res vac land - WTRFNT		AG DIST CO 41720	25,735	25,735
Todd James R	Carthage 226001	181,100	County Outside	155,365	1,146.15
Todd David M	North Lake Rd	181,100	Town Wide	155,365	543.65
117 Richmond Cir	ACRES 157.00		FP303 Champion FPD No 2	155,365 TO	132.06
Chittenango, NY 13037	EAST-1059741 NRTH-1437104		25,735 EX		
	DEED BOOK 2017 PG-8253		Installment Fee		54.66
	FULL MARKET VALUE	181,100			
			TOTAL TAX ---		1,821.86**
			DATE #1 01/31/20 DATE #2 03/31/20 DATE #3 05/29/20		
			AMT DUE 661.96 AMT DUE 607.28 AMT DUE 607.28		
***** 93.00-2-36.1 *****					
N Lake Rd					BILL301862
93.00-2-36.1	323 Vacant rural		County Outside	67,700	499.43
Harris Jennifer L	Carthage 226001	67,700	Town Wide	67,700	236.90
c/o Jennifer Tomko	ACRES 93.01	67,700	School Relevy		581.56
119 Burgess Rd	EAST-1062026 NRTH-1436622		FP303 Champion FPD No 2	67,700 TO	57.55
Collegeville, PA 19426	DEED BOOK 1779 PG-241		Installment Fee		41.26
	FULL MARKET VALUE	67,700			
			TOTAL TAX ---		1,375.44**
			DATE #1 01/31/20 DATE #2 03/31/20 DATE #3 05/29/20		
			AMT DUE 499.74 AMT DUE 458.48 AMT DUE 458.48		
***** 93.00-2-36.2 *****					
35366 N Lake Rd					BILL301863
93.00-2-36.2	210 1 Family Res		County Outside	239,000	1,763.14
Weber Christopher S	Carthage 226001	37,000	Town Wide	239,000	836.31
Weber Honeykarl A	ACRES 5.00 BANK 810	239,000	FP303 Champion FPD No 2	239,000 TO	203.15
2672 Morning Grv	EAST-1061924 NRTH-1436970		Installment Fee		84.08
Thousand Oaks, CA 91362	DEED BOOK 2010 PG-11061				
	FULL MARKET VALUE	239,000			
			TOTAL TAX ---		2,802.60**
			DATE #1 01/31/20 DATE #2 03/31/20 DATE #3 05/29/20		
			AMT DUE 1,018.28 AMT DUE 934.20 AMT DUE 934.20		

STATE OF NEW YORK
 COUNTY - Jefferson
 TOWN - Champion
 SWIS - 223089

2020 TOWN TAX ROLL
 TAXABLE SECTION OF THE ROLL - 1
 TAX MAP NUMBER SEQUENCE
 UNIFORM PERCENT OF VALUE IS 100.00

PAGE 496
 VALUATION DATE-JUL 01, 2018
 TAXABLE STATUS DATE-MAR 01, 2019

TAX MAP PARCEL NUMBER	PROPERTY LOCATION & CLASS	ASSESSMENT	EXEMPTION CODE	COUNTY	TOWN	TAX AMOUNT
CURRENT OWNERS NAME	SCHOOL DISTRICT	LAND	TAX DESCRIPTION			
CURRENT OWNERS ADDRESS	PARCEL SIZE/GRID COORD	TOTAL	SPECIAL DISTRICTS			
93.00-2-37	Off N Lake Rd 314 Rural vac<10		County Outside	93.00-2-37		BILL301864
Harper Irrev Fam Prot	Carthage 226001	600	Town Wide			4.43
Harper Trustee David W	ACRES 1.99	600	FP303 Champion FPD No 2			2.10
3307 Fuller Rd	EAST-1062814 NRTH-1435755		Installment Fee			.51
Carthage, NY 13619	DEED BOOK 2016 PG-17713					.21
	FULL MARKET VALUE	600				
TOTAL TAX ---						7.04**
	DATE #1	01/31/20	DATE #2	03/31/20	DATE #3	05/29/20
	AMT DUE	2.57	AMT DUE	2.34	AMT DUE	2.34
93.00-2-38.1	S of N Lake Rd 323 Vacant rural		County Outside	93.00-2-38.1		BILL301865
Harper Irrev Fam Prot	Carthage 226001	15,800	Town Wide			116.56
Harper Trustee David W	Harper Irrev Fam Prot	15,800	FP303 Champion FPD No 2			55.29
3307 Fuller Rd	ACRES 39.40		Installment Fee			13.43
Carthage, NY 13619	EAST-1061767 NRTH-1435270					5.56
	DEED BOOK 2016 PG-17713					
	FULL MARKET VALUE	15,800				
TOTAL TAX ---						185.28**
	DATE #1	01/31/20	DATE #2	03/31/20	DATE #3	05/29/20
	AMT DUE	67.32	AMT DUE	61.76	AMT DUE	61.76
93.00-2-39	S of N Lake Rd 323 Vacant rural		AG DIST CO 41720	93.00-2-39		BILL301866
Nevills Trustee Robert G	Carthage 226001	37,500	County Outside			177.95
Nevills Trustee Wendy L	Nevills Irrevocable Famil	37,500	Town Wide			84.41
PO Box 122	Protection Trust		FP303 Champion FPD No 2			20.50
Copenhagen, NY 13626	ACRES 58.76		13,378 EX			
	EAST-1060452 NRTH-1434508		Installment Fee			8.49
	DEED BOOK 2015 PG-642					
	FULL MARKET VALUE	37,500				
TOTAL TAX ---						282.86**
	DATE #1	01/31/20	DATE #2	03/31/20	DATE #3	05/29/20
	AMT DUE	102.79	AMT DUE	94.28	AMT DUE	94.28
93.00-2-40	S Lake Rd 323 Vacant rural		County Outside	93.00-2-40		BILL301867
Zehr Gilbert Janet K J	Copenhagen 232201	133,500	Town Wide			984.85
9071 State Rte 812	ACRES 190.70	133,500	FP303 Champion FPD No 2			467.14
lowville, NY 13367	EAST-1056953 NRTH-1432288		Installment Fee			113.48
	FULL MARKET VALUE	133,500				46.96
TOTAL TAX ---						1,565.47**
	DATE #1	01/31/20	DATE #2	03/31/20	DATE #3	05/29/20
	AMT DUE	568.79	AMT DUE	521.82	AMT DUE	521.82

STATE OF NEW YORK
COUNTY - Jefferson
TOWN - Champion
SWIS - 223089

2020 TOWN TAX ROLL
TAXABLE SECTION OF THE ROLL - 1
TAX MAP NUMBER SEQUENCE
UNIFORM PERCENT OF VALUE IS 100.00

PAGE 497
VALUATION DATE-JUL 01, 2018
TAXABLE STATUS DATE-MAR 01, 2019

TAX MAP PARCEL NUMBER	PROPERTY LOCATION & CLASS	ASSESSMENT	EXEMPTION CODE	COUNTY	TOWN	TAX AMOUNT
CURRENT OWNERS NAME	SCHOOL DISTRICT	LAND	TAX DESCRIPTION	TAXABLE VALUE		
CURRENT OWNERS ADDRESS	PARCEL SIZE/GRID COORD	TOTAL	SPECIAL DISTRICTS			
***** 93.00-2-41 *****						
34519 S Lake Rd						BILL301868
93.00-2-41	425 Bar		County Outside	172,300		1,271.08
Kloster Sue	Copenhagen 232201	45,600	Town Wide	172,300		602.91
Jendrzajczak Thomas	ACRES 1.50	172,300	FP303 Champion FPD No 2	172,300	TO	146.46
PO Box 98	EAST-1057840 NRTH-1432906		Installment Fee			60.61
Castorland, NY 13620	DEED BOOK 2017 PG-961					
	FULL MARKET VALUE	172,300				
TOTAL TAX ---						2,020.45**
	DATE #1	01/31/20	DATE #2	03/31/20	DATE #3	05/29/20
	AMT DUE	734.10	AMT DUE	673.48	AMT DUE	673.48
***** 93.00-2-42.31 *****						
S Lake Rd						BILL301869
93.00-2-42.31	105 Vac farmland		AG DIST CO 41720	44,695	44,695	
Freeman Bruce R	Copenhagen 232201	125,600	County Outside	80,905		596.85
10357 Vorce Rd	ACRES 142.80	125,600	Town Wide	80,905		283.10
Copenhagen, NY 13626	EAST-1057678 NRTH-1434551		FP303 Champion FPD No 2	80,905	TO	68.77
	FULL MARKET VALUE	125,600	44,695 EX			
MAY BE SUBJECT TO PAYMENT UNDER AGDIST LAW TIL 2023						28.46
TOTAL TAX ---						948.72**
	DATE #1	01/31/20	DATE #2	03/31/20	DATE #3	05/29/20
	AMT DUE	344.70	AMT DUE	316.24	AMT DUE	316.24
***** 93.00-2-42.32 *****						
34411 S Lake Rd						BILL301870
93.00-2-42.32	210 1 Family Res		County Outside	165,500		1,220.92
Freeman Herbert W Jr	Copenhagen 232201	38,100	Town Wide	165,500		579.12
Freeman Brenda L	ACRES 6.11	165,500	FP303 Champion FPD No 2	165,500	TO	140.68
34411 S Lake Rd	EAST-1057450 NRTH-1433161		Installment Fee			58.22
Carthage, NY 13619	DEED BOOK 2008 PG-20583					
	FULL MARKET VALUE	165,500				
TOTAL TAX ---						1,940.72**
	DATE #1	01/31/20	DATE #2	03/31/20	DATE #3	05/29/20
	AMT DUE	705.14	AMT DUE	646.90	AMT DUE	646.90
***** 93.00-2-43.1 *****						
33879 S Lake Rd						BILL301871
93.00-2-43.1	210 1 Family Res		County Outside	98,500		726.65
Smith Leona C	Copenhagen 232201	28,800	Town Wide	98,500		344.67
Attn: Marie R Carter	School House Lot	98,500	FP303 Champion FPD No 2	98,500	TO	83.73
PO Box 176	FRNT 262.00 DPTH 130.00		Installment Fee			34.65
Copenhagen, NY 13626	EAST-1054220 NRTH-1433696					
	DEED BOOK 920 PG-00928					
	FULL MARKET VALUE	98,500				
TOTAL TAX ---						1,155.05**
	DATE #1	01/31/20	DATE #2	03/31/20	DATE #3	05/29/20
	AMT DUE	419.68	AMT DUE	385.01	AMT DUE	385.01

STATE OF NEW YORK
COUNTY - Jefferson
TOWN - Champion
SWIS - 223089

2 0 2 0 T O W N T A X R O L L
T A X A B L E SECTION OF THE ROLL - 1
TAX MAP NUMBER SEQUENCE
UNIFORM PERCENT OF VALUE IS 100.00

PAGE 498
VALUATION DATE-JUL 01, 2018
TAXABLE STATUS DATE-MAR 01, 2019

TAX MAP PARCEL NUMBER	PROPERTY LOCATION & CLASS	ASSESSMENT	EXEMPTION CODE	COUNTY	TOWN	TAX AMOUNT	
CURRENT OWNERS NAME	SCHOOL DISTRICT	LAND	TAX DESCRIPTION				
CURRENT OWNERS ADDRESS	PARCEL SIZE/GRID COORD	TOTAL	SPECIAL DISTRICTS				
***** 93.00-2-43.21 *****							
93.00-2-43.21	S Lake Rd					BILL301872	
Freeman Bruce R	120 Field crops		AG DIST CO 41720	23,912	23,912		
10357 Vorce Rd	Copenhagen 232201	60,300	County Outside	36,388		268.44	
Copenhagen, NY 13626	ACRES 59.90	60,300	Town Wide	36,388		127.33	
	EAST-1056042 NRTH-1434743		FP303 Champion FPD No 2	36,388	TO	30.93	
	FULL MARKET VALUE	60,300	23,912 EX				
MAY BE SUBJECT TO PAYMENT							
UNDER AGDIST LAW TIL 2023							
TOTAL TAX --- 426.70**							
		DATE #1	01/31/20	DATE #2	03/31/20	DATE #3	05/29/20
		AMT DUE	155.04	AMT DUE	142.23	AMT DUE	142.23
***** 93.00-2-43.22 *****							
93.00-2-43.22	33741 S Lake Rd					BILL301873	
Taylor Robert M	210 1 Family Res		County Outside	220,800		1,628.87	
33741 S Lake Rd	Copenhagen 232201	34,700	Town Wide	220,800		772.62	
Carthage, NY 13619	ACRES 3.14 BANK 810	220,800	FP303 Champion FPD No 2	220,800	TO	187.68	
	EAST-1053464 NRTH-1433874		Installment Fee			77.68	
	DEED BOOK 2004 PG-15250						
	FULL MARKET VALUE	220,800					
TOTAL TAX --- 2,589.17**							
		DATE #1	01/31/20	DATE #2	03/31/20	DATE #3	05/29/20
		AMT DUE	940.75	AMT DUE	863.05	AMT DUE	863.05
***** 93.00-2-43.23 *****							
93.00-2-43.23	33989 S Lake Rd					BILL301874	
Uhlinger James D	210 1 Family Res		County Outside	686,000		5,060.72	
PO Box 653	Copenhagen 232201	159,500	Town Wide	686,000		2,400.46	
Carthage, NY 13619	ACRES 40.00	686,000	School Relevy			6,047.73	
	EAST-1055242 NRTH-1434848		FP303 Champion FPD No 2	686,000	TO	583.10	
	DEED BOOK 2005 PG-8616		Installment Fee			422.76	
	FULL MARKET VALUE	686,000					
TOTAL TAX --- 14,092.01**							
		DATE #1	01/31/20	DATE #2	03/31/20	DATE #3	05/29/20
		AMT DUE	5,120.11	AMT DUE	4,697.33	AMT DUE	4,697.33
***** 93.00-2-43.241 *****							
93.00-2-43.241	S Lake Rd					BILL301875	
Freeman Bruce R	120 Field crops		AG DIST CO 41720	23,499	23,499		
10357 Vorce Rd	Copenhagen 232201	67,900	County Outside	45,401		334.93	
Copenhagen, NY 13626	ACRES 57.50	68,900	Town Wide	45,401		158.87	
	EAST-1054230 NRTH-1435100		FP303 Champion FPD No 2	45,401	TO	38.59	
	FULL MARKET VALUE	68,900	23,499 EX				
MAY BE SUBJECT TO PAYMENT							
UNDER AGDIST LAW TIL 2023							
TOTAL TAX --- 532.39**							
		DATE #1	01/31/20	DATE #2	03/31/20	DATE #3	05/29/20
		AMT DUE	193.44	AMT DUE	177.46	AMT DUE	177.46

STATE OF NEW YORK
COUNTY - Jefferson
TOWN - Champion
SWIS - 223089

2020 TOWN TAX ROLL
TAXABLE SECTION OF THE ROLL - 1
TAX MAP NUMBER SEQUENCE
UNIFORM PERCENT OF VALUE IS 100.00

PAGE 499
VALUATION DATE-JUL 01, 2018
TAXABLE STATUS DATE-MAR 01, 2019

TAX MAP PARCEL NUMBER	PROPERTY LOCATION & CLASS	ASSESSMENT	EXEMPTION CODE	COUNTY	TOWN	TAX AMOUNT
CURRENT OWNERS NAME	SCHOOL DISTRICT	LAND	TAX DESCRIPTION			
CURRENT OWNERS ADDRESS	PARCEL SIZE/GRID COORD	TOTAL	SPECIAL DISTRICTS			
***** 93.00-2-43.242 *****						
33833 S Lake Rd						BILL301876
93.00-2-43.242	260 Seasonal res		County Outside	92,500		682.39
Swem Leon D	Copenhagen 232201	60,100	Town Wide	92,500		323.68
23 10th St	ACRES 26.90 BANK 100	92,500	FP303 Champion FPD No 2	92,500	TO	78.63
Derby, CT 06419	EAST-1053800 NRTH-1435050		Installment Fee			32.54
	DEED BOOK 2016 PG-8464					
	FULL MARKET VALUE	92,500				
TOTAL TAX ---						1,084.70**
	DATE #1	01/31/20	DATE #2	03/31/20	DATE #3	05/29/20
	AMT DUE	394.12	AMT DUE	361.56	AMT DUE	361.56
***** 93.00-2-43.3 *****						
34033 S Lake Rd						BILL301877
93.00-2-43.3	210 1 Family Res		VET WAR CT 41121	12,000	6,000	
Thompson Brian D	Copenhagen 232201	21,400	County Outside	105,400		777.55
Thompson Danixsa A	FRNT 104.00 DPTH 265.00	117,400	Town Wide	111,400		389.81
34033 S Lake Rd	EAST-1055214 NRTH-1433647		FP303 Champion FPD No 2	117,400	TO	99.79
Carthage, NY 13619	DEED BOOK 1587 PG-306		Installment Fee			38.01
	FULL MARKET VALUE	117,400				
TOTAL TAX ---						1,267.15**
	DATE #1	01/31/20	DATE #2	03/31/20	DATE #3	05/29/20
	AMT DUE	460.40	AMT DUE	422.38	AMT DUE	422.38
***** 93.00-2-44.1 *****						
93.00-2-44.1	Co Rte 47					BILL301878
Pleasant Lake Farms LLC	120 Field crops		County Outside	59,200		436.73
c/o Wayne Zehr	Copenhagen 232201	59,200	Town Wide	59,200		207.15
3071 Mechanic St	ACRES 84.77	59,200	FP303 Champion FPD No 2	59,200	TO	50.32
Copenhagen, NY 13626	EAST-1051300 NRTH-1430200		Installment Fee			20.83
	DEED BOOK 2017 PG-2943					
	FULL MARKET VALUE	59,200				
TOTAL TAX ---						694.20**
	DATE #1	01/31/20	DATE #2	03/31/20	DATE #3	05/29/20
	AMT DUE	252.23	AMT DUE	231.40	AMT DUE	231.40
***** 93.00-2-44.2 *****						
93.00-2-44.2	Co Rte 47					BILL301879
Elmer Shirley	120 Field crops		AG DIST CO 41720	15,321	15,321	
Elmer Sandra	Copenhagen 232201	85,400	County Outside	70,079		516.98
21211 Staplin Rd	fka Humphrey Rd	85,400	Town Wide	70,079		245.22
Black River, NY 13612	ACRES 133.50		FP303 Champion FPD No 2	70,079	TO	59.57
	EAST-1052700 NRTH-1434400		15,321 EX			
	DEED BOOK 2016 PG-13904		Installment Fee			24.65
	FULL MARKET VALUE	85,400				
TOTAL TAX ---						821.77**
	DATE #1	01/31/20	DATE #2	03/31/20	DATE #3	05/29/20
	AMT DUE	298.58	AMT DUE	273.92	AMT DUE	273.92

TAX MAP PARCEL NUMBER	PROPERTY LOCATION & CLASS	ASSESSMENT	EXEMPTION CODE	COUNTY	TOWN	TAX AMOUNT
CURRENT OWNERS NAME	SCHOOL DISTRICT	LAND	TAX DESCRIPTION	TAXABLE VALUE		
CURRENT OWNERS ADDRESS	PARCEL SIZE/GRID COORD	TOTAL	SPECIAL DISTRICTS			
93.00-2-46.1	Co Rte 47 323 Vacant rural		County Outside	93.00-2-46.1		BILL301880 523.78
Rosner David	Copenhagen 232201	71,000	Town Wide			248.44
18547 Rosner Dr	ACRES 95.00	71,000	FP303 Champion FPD No 2		71,000 TO	60.35
Carthage, NY 13619	EAST-1051827 NRTH-1435664		Installment Fee			24.98
	FULL MARKET VALUE	71,000				
TOTAL TAX ---						832.57**
	DATE #1	01/31/20	DATE #2	03/31/20	DATE #3	05/29/20
	AMT DUE	302.51	AMT DUE	277.52	AMT DUE	277.52
***** 93.00-2-46.2 *****						
93.00-2-46.2	18547 Rosner Dr 210 1 Family Res		County Outside			BILL301881 3,659.06
Rosner Martha E	Copenhagen 232201	37,000	Town Wide		496,000	1,735.61
18547 Rosner Dr	ACRES 5.00	496,000	School Relevy			4,372.69
Carthage, NY 13619	EAST-1051480 NRTH-1435432		FP303 Champion FPD No 2		496,000 TO	421.60
	DEED BOOK 2011 PG-1050		Installment Fee			305.67
	FULL MARKET VALUE	496,000				
TOTAL TAX ---						10,188.96**
	DATE #1	01/31/20	DATE #2	03/31/20	DATE #3	05/29/20
	AMT DUE	3,701.99	AMT DUE	3,396.32	AMT DUE	3,396.32
***** 93.00-2-47.1 *****						
93.00-2-47.1	33257 Co Rte 163 980 Consvn easmt		County Outside			BILL301882 411.64
Elmer Kathleen M	Copenhagen 232201	55,800	Town Wide		55,800	195.26
2113 Coon Hill Rd	Elmer Gw Lf-Us	55,800	FP303 Champion FPD No 2		55,800 TO	47.43
Skaneateles, NY 13152	26 acres in CE WV		Installment Fee			19.63
	ACRES 115.66					
	EAST-1050178 NRTH-1430661					
	DEED BOOK 2003 PG-17152					
	FULL MARKET VALUE	55,800				
TOTAL TAX ---						654.33**
	DATE #1	01/31/20	DATE #2	03/31/20	DATE #3	05/29/20
	AMT DUE	237.74	AMT DUE	218.11	AMT DUE	218.11
***** 93.00-2-47.2 *****						
93.00-2-47.2	33082 Co Rte 163 980 Consvn easmt		County Outside			BILL301883 858.70
Elmer Randy J	Copenhagen 232201	86,100	Town Wide		116,400	407.31
33082 Co Rte 163	90 acres in CE WV	116,400	FP303 Champion FPD No 2		116,400 TO	98.94
Carthage, NY 13619	ACRES 185.48		Installment Fee			40.95
	EAST-1049765 NRTH-1433220					
	DEED BOOK 2003 PG-17153					
	FULL MARKET VALUE	116,400				
TOTAL TAX ---						1,364.95**
	DATE #1	01/31/20	DATE #2	03/31/20	DATE #3	05/29/20
	AMT DUE	495.94	AMT DUE	454.98	AMT DUE	454.98

STATE OF NEW YORK
COUNTY - Jefferson
TOWN - Champion
SWIS - 223089

2 0 2 0 T O W N T A X R O L L
T A X A B L E SECTION OF THE ROLL - 1
TAX MAP NUMBER SEQUENCE
UNIFORM PERCENT OF VALUE IS 100.00

PAGE 501
VALUATION DATE-JUL 01, 2018
TAXABLE STATUS DATE-MAR 01, 2019

TAX MAP PARCEL NUMBER	PROPERTY LOCATION & CLASS	ASSESSMENT	EXEMPTION CODE	COUNTY	TOWN	TAX AMOUNT
CURRENT OWNERS NAME	SCHOOL DISTRICT	LAND	TAX DESCRIPTION			
CURRENT OWNERS ADDRESS	PARCEL SIZE/GRID COORD	TOTAL	SPECIAL DISTRICTS			
33591-657	S Lake Rd			93.00-2-48.1		BILL301884
93.00-2-48.1	105 Vac farmland		AG DIST CO 41720	34,630	34,630	
Burbank Kyle E	Copenhagen 232201	67,000	County Outside	32,370		238.80
Burbank Elizabeth A	ACRES 55.83	67,000	Town Wide	32,370		113.27
3702 Gardener Rd	EAST-1053370 NRTH-1433100		FP303 Champion FPD No 2	32,370	TO	27.51
Lowville, NY 13367	DEED BOOK 2007 PG-415		34,630 EX			
	FULL MARKET VALUE	67,000	Installment Fee			11.39

MAY BE SUBJECT TO PAYMENT
UNDER AGDIST LAW TIL 2023

TOTAL TAX ---		379.58**			
DATE #1	01/31/20	DATE #2	03/31/20	DATE #3	05/29/20
AMT DUE	137.93	AMT DUE	126.52	AMT DUE	126.52

17770	Co Rte 47			93.00-2-48.2		BILL301885
93.00-2-48.2	312 Vac w/imprv		County Outside	18,600		137.21
Sweeney Phillip G	Copenhagen 232201	12,600	Town Wide	18,600		65.09
Sweeney Barbara J	ACRES 4.08	18,600	FP303 Champion FPD No 2	18,600	TO	15.81
PO Box 16	EAST-1052309 NRTH-1431456		Installment Fee			6.54
Deer River, NY 13627	DEED BOOK 2018 PG-11074					
	FULL MARKET VALUE	18,600				

TOTAL TAX ---		218.11**			
DATE #1	01/31/20	DATE #2	03/31/20	DATE #3	05/29/20
AMT DUE	79.25	AMT DUE	72.70	AMT DUE	72.70

33591	Co Rte 163			93.00-2-48.31		BILL301886
93.00-2-48.31	120 Field crops		County Outside	157,900		1,164.85
Champion Enterprises of CT LLC	Copenhagen 232201	157,900	Town Wide	157,900		552.52
149 Westland Ave	ACRES 203.99	157,900	School Relevy			1,392.04
West Hartford, CT 06107	EAST-1053820 NRTH-1431400		FP303 Champion FPD No 2	157,900	TO	134.22
	DEED BOOK 2007 PG-22357		Installment Fee			97.31
	FULL MARKET VALUE	157,900				

TOTAL TAX ---		3,243.63**			
DATE #1	01/31/20	DATE #2	03/31/20	DATE #3	05/29/20
AMT DUE	1,178.52	AMT DUE	1,081.21	AMT DUE	1,081.21

33657	Co Rte 163			93.00-2-48.32		BILL301887
93.00-2-48.32	110 Livestock		County Outside	45,000		331.97
Fisher Amos H	Copenhagen 232201	34,100	Town Wide	45,000		157.46
Fisher Mary E	ACRES 21.20	45,000	FP303 Champion FPD No 2	45,000	TO	38.25
33657 Co Rte 163	EAST-1053019 NRTH-1430289		Installment Fee			15.83
Copenhagen, NY 13626	DEED BOOK 2017 PG-3389					
	FULL MARKET VALUE	45,000				

TOTAL TAX ---		527.68**			
DATE #1	01/31/20	DATE #2	03/31/20	DATE #3	05/29/20
AMT DUE	191.73	AMT DUE	175.89	AMT DUE	175.89

STATE OF NEW YORK
COUNTY - Jefferson
TOWN - Champion
SWIS - 223089

2020 TOWN TAX ROLL
TAXABLE SECTION OF THE ROLL - 1
TAX MAP NUMBER SEQUENCE
UNIFORM PERCENT OF VALUE IS 100.00

PAGE 502
VALUATION DATE-JUL 01, 2018
TAXABLE STATUS DATE-MAR 01, 2019

TAX MAP PARCEL NUMBER	PROPERTY LOCATION & CLASS	ASSESSMENT	EXEMPTION CODE	COUNTY	TOWN	TAX AMOUNT
CURRENT OWNERS NAME	SCHOOL DISTRICT	LAND	TAX DESCRIPTION			
CURRENT OWNERS ADDRESS	PARCEL SIZE/GRID COORD	TOTAL	SPECIAL DISTRICTS			
***** 93.00-2-48.4 *****						
33871 Co Rte 163						BILL301888
93.00-2-48.4	312 Vac w/imprv		County Outside	38,600		284.76
Zehr Trustee Wayne C	Copenhagen 232201	36,100	Town Wide	38,600		135.07
Zehr Trustee Donna L	ACRES 37.61	38,600	FP303 Champion FPD No 2	38,600	TO	32.81
PO Box 345	EAST-1055700 NRTH-1431600		Installment Fee			13.58
Copenhagen, NY 13626	DEED BOOK 2018 PG-3964					
	FULL MARKET VALUE	38,600				
TOTAL TAX ---						452.64**
	DATE #1	01/31/20	DATE #2	03/31/20	DATE #3	05/29/20
	AMT DUE	164.46	AMT DUE	150.88	AMT DUE	150.88
***** 93.00-2-49 *****						
S Lake Rd						BILL301889
93.00-2-49	321 Abandoned ag		AG DIST CO 41720	0	0	
Elmer Shirley	Copenhagen 232201	20,300	County Outside	20,300		149.76
Elmer Sandra	ACRES 43.50	20,300	Town Wide	20,300		71.03
21211 Staplin Rd	EAST-1054745 NRTH-1432888		FP303 Champion FPD No 2	20,300	TO	17.26
Black River, NY 13612	DEED BOOK 2016 PG-13904		Installment Fee			7.14
	FULL MARKET VALUE	20,300				
MAY BE SUBJECT TO PAYMENT UNDER AGDIST LAW TIL 2023						
TOTAL TAX ---						238.05**
	DATE #1	01/31/20	DATE #2	03/31/20	DATE #3	05/29/20
	AMT DUE	86.49	AMT DUE	79.35	AMT DUE	79.35
***** 93.00-2-50.1 *****						
Co Rte 163						BILL301890
93.00-2-50.1	120 Field crops		AG DIST CO 41720	6,722	6,722	
Marks Farms Realty LLC	Copenhagen 232201	40,500	County Outside	33,778		249.19
6314 Cannan Rd	ACRES 70.75	40,500	Town Wide	33,778		118.20
Lowville, NY 13367	EAST-1055905 NRTH-1430389		FP303 Champion FPD No 2	33,778	TO	28.71
	DEED BOOK 2015 PG-7026		6,722 EX			
	FULL MARKET VALUE	40,500	Installment Fee			11.88
MAY BE SUBJECT TO PAYMENT UNDER AGDIST LAW TIL 2023						
TOTAL TAX ---						396.10**
	DATE #1	01/31/20	DATE #2	03/31/20	DATE #3	05/29/20
	AMT DUE	143.92	AMT DUE	132.03	AMT DUE	132.03
***** 93.00-2-50.2 *****						
34000 Co Rte 163						BILL301891
93.00-2-50.2	210 1 Family Res		County Outside	89,500		660.25
Powis Kenneth A	Copenhagen 232201	40,200	Town Wide	89,500		313.18
Powis Denise A	ACRES 8.17	89,500	FP303 Champion FPD No 2	89,500	TO	76.08
PO Box 94	EAST-1054545 NRTH-1429151		Installment Fee			31.49
Copenhagen, NY 13626	DEED BOOK 2007 PG-7314					
	FULL MARKET VALUE	89,500				
TOTAL TAX ---						1,049.51**
	DATE #1	01/31/20	DATE #2	03/31/20	DATE #3	05/29/20
	AMT DUE	381.34	AMT DUE	349.83	AMT DUE	349.83

STATE OF NEW YORK
COUNTY - Jefferson
TOWN - Champion
SWIS - 223089

2020 TOWN TAX ROLL
TAXABLE SECTION OF THE ROLL - 1
TAX MAP NUMBER SEQUENCE
UNIFORM PERCENT OF VALUE IS 100.00

PAGE 503
VALUATION DATE-JUL 01, 2018
TAXABLE STATUS DATE-MAR 01, 2019

TAX MAP PARCEL NUMBER	PROPERTY LOCATION & CLASS	ASSESSMENT	EXEMPTION CODE	COUNTY	TOWN	TAX AMOUNT
CURRENT OWNERS NAME	SCHOOL DISTRICT	LAND	TAX DESCRIPTION			
CURRENT OWNERS ADDRESS	PARCEL SIZE/GRID COORD	TOTAL	SPECIAL DISTRICTS			
***** 93.00-2-50.3 *****						
33880	Co Rte 163					BILL301892
93.00-2-50.3	210 1 Family Res		County Outside	128,700		949.44
Hodge John D	Copenhagen 232201	27,500	Town Wide	128,700		450.35
Hodge Susan M	ACRES 2.49 BANK 550	128,700	FP303 Champion FPD No 2	128,700	TO	109.40
PO Box 57	EAST-1054339 NRTH-1429434		Installment Fee			45.28
Copenhagen, NY 13626	DEED BOOK 1572 PG-38					
	FULL MARKET VALUE	128,700				
TOTAL TAX ---						1,509.19**
	DATE #1	01/31/20	DATE #2	03/31/20	DATE #3	05/29/20
	AMT DUE	548.35	AMT DUE	503.06	AMT DUE	503.06
***** 93.00-2-50.4 *****						
	SW of Co Rte 163					BILL301893
93.00-2-50.4	120 Field crops		AG DIST CO 41720	2,439	2,439	
Marks Farms Realty LLC	Copenhagen 232201	13,300	County Outside	10,861		80.12
6314 Cannan Rd	ACRES 22.26	13,300	Town Wide	10,861		38.00
Lowville, NY 13367	EAST-1053993 NRTH-1428542		FP303 Champion FPD No 2	10,861	TO	9.23
	DEED BOOK 2015 PG-7026		2,439 EX			
	FULL MARKET VALUE	13,300	Installment Fee			3.82
MAY BE SUBJECT TO PAYMENT UNDER AGDIST LAW TIL 2023						
TOTAL TAX ---						127.35**
	DATE #1	01/31/20	DATE #2	03/31/20	DATE #3	05/29/20
	AMT DUE	46.27	AMT DUE	42.45	AMT DUE	42.45
***** 93.00-2-51.1 *****						
	NYS Rte 12					BILL301894
93.00-2-51.1	105 Vac farmland		AG DIST CO 41720	28,683	28,683	
Kiebach Harold C	Copenhagen 232201	81,000	County Outside	52,317		385.95
Kiebach Kathleen E	ACRES 96.98	81,000	Town Wide	52,317		183.07
33289 NYS Rte 12	EAST-1048758 NRTH-1428096		FP303 Champion FPD No 2	52,317	TO	44.47
Copenhagen, NY 13626	DEED BOOK 1693 PG-41		28,683 EX			
	FULL MARKET VALUE	81,000	Installment Fee			18.40
MAY BE SUBJECT TO PAYMENT UNDER AGDIST LAW TIL 2023						
TOTAL TAX ---						613.49**
	DATE #1	01/31/20	DATE #2	03/31/20	DATE #3	05/29/20
	AMT DUE	222.91	AMT DUE	204.49	AMT DUE	204.49
***** 93.00-2-51.2 *****						
	NYS Rte 12					BILL301895
93.00-2-51.2	240 Rural res		County Outside	150,100		1,107.31
Furgison Joline M	Copenhagen 232201	46,400	Town Wide	150,100		525.23
32908 NYS Rte 12	Furgison Mj Lf-Us	150,100	FP303 Champion FPD No 2	150,100	TO	127.59
Copenhagen, NY 13626	ACRES 22.97 BANK 810		Installment Fee			52.80
	EAST-1048798 NRTH-1425757					
	FULL MARKET VALUE	150,100				
TOTAL TAX ---						1,760.13**
	DATE #1	01/31/20	DATE #2	03/31/20	DATE #3	05/29/20
	AMT DUE	639.51	AMT DUE	586.71	AMT DUE	586.71

STATE OF NEW YORK
COUNTY - Jefferson
TOWN - Champion
SWIS - 223089

2020 TOWN TAX ROLL
TAXABLE SECTION OF THE ROLL - 1
TAX MAP NUMBER SEQUENCE
UNIFORM PERCENT OF VALUE IS 100.00

PAGE 504
VALUATION DATE-JUL 01, 2018
TAXABLE STATUS DATE-MAR 01, 2019

TAX MAP PARCEL NUMBER	PROPERTY LOCATION & CLASS	ASSESSMENT	EXEMPTION CODE	COUNTY	TOWN	TAX AMOUNT
CURRENT OWNERS NAME	SCHOOL DISTRICT	LAND	TAX DESCRIPTION			
CURRENT OWNERS ADDRESS	PARCEL SIZE/GRID COORD	TOTAL	SPECIAL DISTRICTS			
***** 93.00-2-52 *****						
32573 NYS Rte 12						BILL301896
93.00-2-52	112 Dairy farm		AG DIST CO 41720	49,074	49,074	
Ostrowski Jon H	Copenhagen 232201	153,600	County Outside	162,426		1,198.24
32573 NYS Rte 12	ACRES 147.90	211,500	Town Wide	162,426		568.36
Copenhagen, NY 13626	EAST-1047284 NRTH-1428454		FP303 Champion FPD No 2	162,426	TO	138.06
	DEED BOOK 2016 PG-10458		49,074 EX			
MAY BE SUBJECT TO PAYMENT	FULL MARKET VALUE	211,500	Installment Fee			57.14
UNDER AGDIST LAW TIL 2023						
TOTAL TAX ---						1,904.66**
	DATE #1	01/31/20	DATE #2	03/31/20	DATE #3	05/29/20
	AMT DUE	692.04	AMT DUE	634.88	AMT DUE	634.88
***** 93.07-1-1.1 *****						
19001 Co Rte 47						BILL301897
93.07-1-1.1	210 1 Family Res		VET COM CT 41131	20,000	10,000	
Baker Patrick	Carthage 226001	31,600	County Outside	99,400		733.29
Baker Sarah	ACRES 1.62 BANK 550	119,400	Town Wide	109,400		382.81
19001 Co Rte 47	EAST-1053215 NRTH-1438140		FP302 Champion FPD No 1	119,400	TO	94.70
Carthage, NY 13619	DEED BOOK 2008 PG-14879		Installment Fee			36.32
	FULL MARKET VALUE	119,400				
TOTAL TAX ---						1,210.80**
	DATE #1	01/31/20	DATE #2	03/31/20	DATE #3	05/29/20
	AMT DUE	439.92	AMT DUE	403.60	AMT DUE	403.60
***** 93.07-1-1.2 *****						
19019/021 Co Rte 47						BILL301898
93.07-1-1.2	210 1 Family Res		VET COM CT 41131	20,000	10,000	
Bailey Sean G	Carthage 226001	39,000	VET DIS CT 41141	40,000	20,000	
19019 Co Rte 47	ACRES 1.91 BANK 810	216,500	County Outside	156,500		1,154.52
Carthage, NY 13619	EAST-1053322 NRTH-1438266		Town Wide	186,500		652.60
	DEED BOOK 2012 PG-16138		FP302 Champion FPD No 1	216,500	TO	171.71
	FULL MARKET VALUE	216,500	Installment Fee			59.36
TOTAL TAX ---						1,978.83**
	DATE #1	01/31/20	DATE #2	03/31/20	DATE #3	05/29/20
	AMT DUE	718.97	AMT DUE	659.61	AMT DUE	659.61
***** 93.07-1-2.1 *****						
93.07-1-2.1	N Lake Rd					BILL301899
Coleman Douglas E	322 Rural vac>10		County Outside	23,100		170.41
c/o Coleman Barbara	Carthage 226001	23,100	Town Wide	23,100		80.83
86 Lake Rd	Coleman Barbara-LF Use	23,100	School Relevy			198.44
Ballston Lake, NY 12019	ACRES 15.02		FP303 Champion FPD No 2	23,100	TO	19.64
	EAST-1054272 NRTH-1438178		Installment Fee			14.08
	DEED BOOK 2015 PG-11342					
	FULL MARKET VALUE	23,100				
TOTAL TAX ---						469.32**
	DATE #1	01/31/20	DATE #2	03/31/20	DATE #3	05/29/20
	AMT DUE	170.52	AMT DUE	156.44	AMT DUE	156.44

STATE OF NEW YORK
COUNTY - Jefferson
TOWN - Champion
SWIS - 223089

2020 TOWN TAX ROLL
TAXABLE SECTION OF THE ROLL - 1
TAX MAP NUMBER SEQUENCE
UNIFORM PERCENT OF VALUE IS 100.00

PAGE 505
VALUATION DATE-JUL 01, 2018
TAXABLE STATUS DATE-MAR 01, 2019

TAX MAP PARCEL NUMBER	PROPERTY LOCATION & CLASS	ASSESSMENT	EXEMPTION CODE	COUNTY	TOWN	TAX AMOUNT
CURRENT OWNERS NAME	SCHOOL DISTRICT	LAND	TAX DESCRIPTION			
CURRENT OWNERS ADDRESS	PARCEL SIZE/GRID COORD	TOTAL	SPECIAL DISTRICTS			
***** 93.07-1-2.21 *****						
93.07-1-2.21	N Lake Rd					BILL301900
Vansickle Ronald C	311 Res vac land - WTRFNT		County Outside	142,500		1,051.24
Vansickle Jo Anne	Carthage 226001	142,500	Town Wide	142,500		498.64
1709 Glasco Tpke	On Pleasant Lake	142,500	FP303 Champion FPD No 2	142,500	TO	121.13
Woodstock, NY 12498	ACRES 4.30		Installment Fee			50.13
	EAST-1054650 NRTH-1437600					
	DEED BOOK 1085 PG-00223					
	FULL MARKET VALUE	142,500				
TOTAL TAX ---						1,671.01**
	DATE #1	01/31/20	DATE #2	03/31/20	DATE #3	05/29/20
	AMT DUE	607.14	AMT DUE	557.00	AMT DUE	557.00
***** 93.07-1-2.22 *****						
93.07-1-2.22	34086 N Lake Rd					BILL301901
Hekel Justin M	260 Seasonal res		County Outside	199,800		1,473.95
Hekel Lisa M	Carthage 226001	131,100	Town Wide	199,800		699.14
186 Dodd Rd	ACRES 3.80 BANK 810	199,800	FP303 Champion FPD No 2	199,800	TO	169.83
Windsor, NY 13865	EAST-1054950 NRTH-1437620		Installment Fee			70.29
	DEED BOOK 2015 PG-17731					
	FULL MARKET VALUE	199,800				
TOTAL TAX ---						2,342.92**
	DATE #1	01/31/20	DATE #2	03/31/20	DATE #3	05/29/20
	AMT DUE	851.27	AMT DUE	780.97	AMT DUE	780.97
***** 93.07-1-3 *****						
93.07-1-3	33928 N Lake Rd					BILL301902
Coleman Douglas E	260 Seasonal res - WTRFNT		County Outside	147,300		1,086.65
c/o Coleman Barbara	Carthage 226001	89,700	Town Wide	147,300		515.43
86 Lake Rd	Pleasant Lake	147,300	School Relevy			1,265.35
Ballston Lake, NY 12019	Coleman Barbara-LF Use		FP303 Champion FPD No 2	147,300	TO	125.21
	ACRES 2.00		Installment Fee			89.78
	EAST-1054384 NRTH-1437611					
	DEED BOOK 2015 PG-11343					
	FULL MARKET VALUE	147,300				
TOTAL TAX ---						2,992.64**
	DATE #1	01/31/20	DATE #2	03/31/20	DATE #3	05/29/20
	AMT DUE	1,087.34	AMT DUE	997.54	AMT DUE	997.54
***** 93.07-1-4.1 *****						
93.07-1-4.1	34090 Roggie Dr					BILL301903
Dicob Neil E Jr	210 1 Family Res - WTRFNT		County Outside	221,500		1,634.04
Dicob Cherie L	Carthage 226001	94,800	Town Wide	221,500		775.07
34090 Roggie Dr	On Pleasant Lake	221,500	FP303 Champion FPD No 2	221,500	TO	188.28
Carthage, NY 13619	FRNT 174.00 DPTH 238.00		Installment Fee			77.92
	EAST-1055110 NRTH-1437404					
	DEED BOOK 2016 PG-690					
	FULL MARKET VALUE	221,500				
TOTAL TAX ---						2,597.39**
	DATE #1	01/31/20	DATE #2	03/31/20	DATE #3	05/29/20
	AMT DUE	943.73	AMT DUE	865.79	AMT DUE	865.79

STATE OF NEW YORK
COUNTY - Jefferson
TOWN - Champion
SWIS - 223089

2020 TOWN TAX ROLL
TAXABLE SECTION OF THE ROLL - 1
TAX MAP NUMBER SEQUENCE
UNIFORM PERCENT OF VALUE IS 100.00

PAGE 506
VALUATION DATE-JUL 01, 2018
TAXABLE STATUS DATE-MAR 01, 2019

TAX MAP PARCEL NUMBER	PROPERTY LOCATION & CLASS	ASSESSMENT	EXEMPTION CODE	COUNTY	TOWN		
CURRENT OWNERS NAME	SCHOOL DISTRICT	LAND	TAX DESCRIPTION	TAXABLE VALUE	TAX AMOUNT		
CURRENT OWNERS ADDRESS	PARCEL SIZE/GRID COORD	TOTAL	SPECIAL DISTRICTS				
***** 93.07-1-4.2 *****							
34088 N Lake Rd					BILL301904		
93.07-1-4.2	210 1 Family Res		County Outside	197,600	1,457.72		
Garrett Charlotte A	Carthage 226001	27,300	Town Wide	197,600	691.44		
34088 N Lake Rd	ACRES 1.33	197,600	FP303 Champion FPD No 2	197,600 TO	167.96		
Carthage, NY 13619	EAST-1055154 NRTH-1437684		Installment Fee		69.51		
	DEED BOOK 2015 PG-10686						
	FULL MARKET VALUE	197,600					
				TOTAL TAX ---	2,317.12**		
		DATE #1	01/31/20	DATE #2	03/31/20	DATE #3	05/29/20
		AMT DUE	841.89	AMT DUE	772.37	AMT DUE	772.37
***** 93.07-1-5 *****							
34121 N Lake Rd					BILL301905		
93.07-1-5	210 1 Family Res		VET DIS CT 41141	33,195	20,000		
Stout Kenneth J	Carthage 226001	26,000	VET COM CT 41131	20,000	10,000		
Stout Shannon E	FRNT 150.00 DPTH 195.00	221,300	County Outside	168,105			1,240.13
34121 N Lake Rd	BANK 822		Town Wide	191,300			669.40
Carthage, NY 13619	EAST-1055419 NRTH-1437970		FP303 Champion FPD No 2	221,300 TO			188.11
	DEED BOOK 2007 PG-10691		Installment Fee				62.93
	FULL MARKET VALUE	221,300					
				TOTAL TAX ---	2,097.64**		
		DATE #1	01/31/20	DATE #2	03/31/20	DATE #3	05/29/20
		AMT DUE	762.15	AMT DUE	699.21	AMT DUE	699.21
***** 93.07-1-6.1 *****							
34108 Miller Ln					BILL301906		
93.07-1-6.1	260 Seasonal res - WTRFNT		County Outside	227,600			1,679.04
Vermeulen Life Tenant Nancy	Carthage 226001	72,500	Town Wide	227,600			796.42
Vermeulen Trustee Christine	Pleasant Lake	227,600	FP303 Champion FPD No 2	227,600 TO			193.46
34108 Miller Ln	FRNT 114.00 DPTH 192.00		Installment Fee				80.07
Carthage, NY 13619	EAST-1055242 NRTH-1437379						
	DEED BOOK 2019 PG-18191						
	FULL MARKET VALUE	227,600					
				TOTAL TAX ---	2,668.92**		
		DATE #1	01/31/20	DATE #2	03/31/20	DATE #3	05/29/20
		AMT DUE	969.71	AMT DUE	889.64	AMT DUE	889.64
***** 93.07-1-6.2 *****							
34118 Miller Ln					BILL301907		
93.07-1-6.2	260 Seasonal res - WTRFNT		County Outside	122,200			901.49
Hoffman Kathy B	Carthage 226001	68,400	Town Wide	122,200			427.60
Attn: Harold Bush	Pleasant Lake	122,200	FP303 Champion FPD No 2	122,200 TO			103.87
510 Roxford Rd S	Lf Us Hw & Im Bush		Installment Fee				42.99
Syracuse, NY 13208	FRNT 112.00 DPTH 164.00						
	EAST-1055342 NRTH-1437388						
	DEED BOOK 1703 PG-168						
	FULL MARKET VALUE	122,200					
				TOTAL TAX ---	1,432.96**		
		DATE #1	01/31/20	DATE #2	03/31/20	DATE #3	05/29/20
		AMT DUE	520.65	AMT DUE	477.65	AMT DUE	477.65

STATE OF NEW YORK
COUNTY - Jefferson
TOWN - Champion
SWIS - 223089

2020 TOWN TAX ROLL
TAXABLE SECTION OF THE ROLL - 1
TAX MAP NUMBER SEQUENCE
UNIFORM PERCENT OF VALUE IS 100.00

PAGE 507
VALUATION DATE-JUL 01, 2018
TAXABLE STATUS DATE-MAR 01, 2019

TAX MAP PARCEL NUMBER	PROPERTY LOCATION & CLASS	ASSESSMENT	EXEMPTION CODE	COUNTY	TOWN	TAX AMOUNT
CURRENT OWNERS NAME	SCHOOL DISTRICT	LAND	TAX DESCRIPTION			
CURRENT OWNERS ADDRESS	PARCEL SIZE/GRID COORD	TOTAL	SPECIAL DISTRICTS			
***** 93.07-1-7 *****						
34122 Miller Ln						BILL301908
93.07-1-7	260 Seasonal res - WTRFNT		County Outside	183,400		1,352.97
Kane Daniel T	Carthage 226001	72,600	Town Wide	183,400		641.75
Kane Michele D	Pleasant Lake	183,400	FP303 Champion FPD No 2	183,400	TO	155.89
5 Hunters Crossing Rd	FRNT 122.00 DPTH 137.00		Installment Fee			64.52
Johnson City, NY 13790	EAST-1055458 NRTH-1437367					
	DEED BOOK 2016 PG-10471					
	FULL MARKET VALUE	183,400				
TOTAL TAX ---						2,150.61**
	DATE #1	01/31/20	DATE #2	03/31/20	DATE #3	05/29/20
	AMT DUE	781.39	AMT DUE	716.87	AMT DUE	716.87
***** 93.07-1-8 *****						
34148 Miller Ln						BILL301909
93.07-1-8	260 Seasonal res - WTRFNT		County Outside	80,300		592.38
Woods Elizabeth A	Carthage 226001	31,800	Town Wide	80,300		280.99
3209 Boshart Rd	Pleasant Lake	80,300	FP303 Champion FPD No 2	80,300	TO	68.26
Lowville, NY 13367	FRNT 55.00 DPTH 115.00		Installment Fee			28.25
	EAST-1055546 NRTH-1437379					
PRIOR OWNER ON 3/01/2019	DEED BOOK 1879 PG-83					
Woods Elizabeth A	FULL MARKET VALUE	80,300				
TOTAL TAX ---						941.63**
	DATE #1	01/31/20	DATE #2	03/31/20	DATE #3	05/29/20
	AMT DUE	342.14	AMT DUE	313.87	AMT DUE	313.87
***** 93.07-1-9 *****						
34152 Miller Ln						BILL301910
93.07-1-9	260 Seasonal res - WTRFNT		County Outside	82,100		605.66
Miller Thomas E	Carthage 226001	29,100	Town Wide	82,100		287.28
Miller Hope R	Pleasant Lake	82,100	FP303 Champion FPD No 2	82,100	TO	69.79
9117 NYS Rte 12	FRNT 50.00 DPTH 114.00		Installment Fee			28.88
Copenhagen, NY 13626	BANK 550					
	EAST-1055598 NRTH-1437375					
	DEED BOOK 2017 PG-1865					
	FULL MARKET VALUE	82,100				
TOTAL TAX ---						962.73**
	DATE #1	01/31/20	DATE #2	03/31/20	DATE #3	05/29/20
	AMT DUE	349.79	AMT DUE	320.91	AMT DUE	320.91
***** 93.07-1-10 *****						
34160 Miller Ln						BILL301911
93.07-1-10	260 Seasonal res - WTRFNT		County Outside	97,300		717.80
Purinton Samuel	Carthage 226001	29,100	Town Wide	97,300		340.47
Purinton Kathleen	Pleasant Lake	97,300	FP303 Champion FPD No 2	97,300	TO	82.71
29972 Andrews Rd	FRNT 52.00 DPTH 117.00		Installment Fee			34.23
Black River, NY 13612	EAST-1055647 NRTH-1437369					
	DEED BOOK 2015 PG-9599					
	FULL MARKET VALUE	97,300				
TOTAL TAX ---						1,140.98**
	DATE #1	01/31/20	DATE #2	03/31/20	DATE #3	05/29/20
	AMT DUE	414.57	AMT DUE	380.32	AMT DUE	380.32

STATE OF NEW YORK
COUNTY - Jefferson
TOWN - Champion
SWIS - 223089

2020 TOWN TAX ROLL
TAXABLE SECTION OF THE ROLL - 1
TAX MAP NUMBER SEQUENCE
UNIFORM PERCENT OF VALUE IS 100.00

PAGE 508
VALUATION DATE-JUL 01, 2018
TAXABLE STATUS DATE-MAR 01, 2019

TAX MAP PARCEL NUMBER	PROPERTY LOCATION & CLASS	ASSESSMENT	EXEMPTION CODE	COUNTY	TOWN	TAX AMOUNT
CURRENT OWNERS NAME	SCHOOL DISTRICT	LAND	TAX DESCRIPTION			
CURRENT OWNERS ADDRESS	PARCEL SIZE/GRID COORD	TOTAL	SPECIAL DISTRICTS			
***** 93.07-1-11.2 *****						
34128	Pleasant Lake Dr					BILL301912
93.07-1-11.2	210 1 Family Res - WTRFNT		County Outside	275,700		2,033.88
Zevotek Bryan H	Carthage 226001	78,200	Town Wide	275,700		964.73
Zevotek Monica H	ACRES 2.12	275,700	FP303 Champion FPD No 2	275,700	TO	234.35
34128 Pleasant Lake Dr	EAST-1055720 NRTH-1437380		Installment Fee			96.99
Carthage, NY 13619	FULL MARKET VALUE	275,700				
TOTAL TAX ---						3,232.96**
	DATE #1	01/31/20	DATE #2	03/31/20	DATE #3	05/29/20
	AMT DUE	1,174.65	AMT DUE	1,077.65	AMT DUE	1,077.65
***** 93.07-1-12 *****						
34198	Pleasant Lake Dr					BILL301913
93.07-1-12	210 1 Family Res - WTRFNT		County Outside	275,600		2,033.14
McNeely John	Carthage 226001	131,500	Town Wide	275,600		964.38
402 General Smith Dr	Pleasant Lake	275,600	FP303 Champion FPD No 2	275,600	TO	234.26
Sackets Harbor, NY 13685	ACRES 1.95 BANK 550		Installment Fee			96.95
	EAST-1055945 NRTH-1437273					
	DEED BOOK 2015 PG-2110					
	FULL MARKET VALUE	275,600				
TOTAL TAX ---						3,231.78**
	DATE #1	01/31/20	DATE #2	03/31/20	DATE #3	05/29/20
	AMT DUE	1,174.21	AMT DUE	1,077.26	AMT DUE	1,077.26
***** 93.07-1-13 *****						
34262	Pleasant Lake Dr					BILL301914
93.07-1-13	260 Seasonal res - WTRFNT		County Outside	75,900		559.93
Rome Byron C	Carthage 226001	39,900	Town Wide	75,900		265.59
Rome Nancy	FRNT 55.00 DPTH 218.00	75,900	FP303 Champion FPD No 2	75,900	TO	64.52
11006 NYS Rte 26	EAST-1056198 NRTH-1437157		Installment Fee			26.70
Carthage, NY 13619	DEED BOOK 2005 PG-20852					
	FULL MARKET VALUE	75,900				
TOTAL TAX ---						890.04**
	DATE #1	01/31/20	DATE #2	03/31/20	DATE #3	05/29/20
	AMT DUE	323.38	AMT DUE	296.68	AMT DUE	296.68
***** 93.07-1-14 *****						
34274	Pleasant Lake Dr					BILL301915
93.07-1-14	260 Seasonal res - WTRFNT		County Outside	80,900		596.81
Cleaver William J Jr	Carthage 226001	43,200	Town Wide	80,900		283.09
Cleaver Robert J	FRNT 60.00 DPTH 218.00	80,900	FP303 Champion FPD No 2	80,900	TO	68.77
Anthony Cleaver	EAST-1056244 NRTH-1437124		Installment Fee			28.46
Maurice Cleaver	DEED BOOK 2011 PG-4311					
1011 Salina St	FULL MARKET VALUE	80,900				
Watertown, NY 13601						
TOTAL TAX ---						948.67**
	DATE #1	01/31/20	DATE #2	03/31/20	DATE #3	05/29/20
	AMT DUE	344.69	AMT DUE	316.22	AMT DUE	316.22

STATE OF NEW YORK
COUNTY - Jefferson
TOWN - Champion
SWIS - 223089

2020 TOWN TAX ROLL
TAXABLE SECTION OF THE ROLL - 1
TAX MAP NUMBER SEQUENCE
UNIFORM PERCENT OF VALUE IS 100.00

PAGE 509
VALUATION DATE-JUL 01, 2018
TAXABLE STATUS DATE-MAR 01, 2019

TAX MAP PARCEL NUMBER	PROPERTY LOCATION & CLASS	ASSESSMENT	EXEMPTION CODE	COUNTY	TOWN	TAX AMOUNT
CURRENT OWNERS NAME	SCHOOL DISTRICT	LAND	TAX DESCRIPTION			
CURRENT OWNERS ADDRESS	PARCEL SIZE/GRID COORD	TOTAL	SPECIAL DISTRICTS			
***** 93.07-1-15 *****						
34278	Pleasant Lake Dr					BILL301916
93.07-1-15	260 Seasonal res - WTRFNT		County Outside	196,600		1,450.35
Andrews Trustee Richard A	Carthage 226001	43,200	Town Wide	196,600		687.94
c/o Hurlburt Danny & Roxaina	Hurlburt Danny & Roxaina-L	196,600	FP303 Champion FPD No 2	196,600	TO	167.11
34278 Pleasant Lake Dr	FRNT 60.00 DPTH 211.00		Installment Fee			69.16
Carthage, NY 13619	EAST-1056294 NRTH-1437090					
	DEED BOOK 2014 PG-9544					
	FULL MARKET VALUE	196,600				
TOTAL TAX ---						2,305.40**
	DATE #1	01/31/20	DATE #2	03/31/20	DATE #3	05/29/20
	AMT DUE	837.64	AMT DUE	768.46	AMT DUE	768.46
***** 93.07-1-16 *****						
34290	Pleasant Lake Dr					BILL301917
93.07-1-16	260 Seasonal res - WTRFNT		County Outside	93,100		686.81
Galland Danielle L	Carthage 226001	38,300	Town Wide	93,100		325.78
35 Scenic Dr	FRNT 52.00 DPTH 213.00	93,100	FP303 Champion FPD No 2	93,100	TO	79.14
Hastings-On-Hudson, NY 10706	EAST-1056346 NRTH-1437069		Installment Fee			32.75
	DEED BOOK 2015 PG-7709					
	FULL MARKET VALUE	93,100				
TOTAL TAX ---						1,091.73**
	DATE #1	01/31/20	DATE #2	03/31/20	DATE #3	05/29/20
	AMT DUE	396.66	AMT DUE	363.91	AMT DUE	363.91
***** 93.07-1-17 *****						
34298	Pleasant Lake Dr					BILL301918
93.07-1-17	210 1 Family Res - WTRFNT		County Outside	159,000		1,172.97
Molnar Trustee Frank D	Carthage 226001	66,800	Town Wide	159,000		556.37
34298 Pleasant Lake Dr	Molnar Edward P&Marion-LF	159,000	FP303 Champion FPD No 2	159,000	TO	135.15
Carthage, NY 13619	FRNT 95.00 DPTH 223.00		Installment Fee			55.93
	EAST-1056398 NRTH-1437034					
	DEED BOOK 2013 PG-17486					
	FULL MARKET VALUE	159,000				
TOTAL TAX ---						1,864.49**
	DATE #1	01/31/20	DATE #2	03/31/20	DATE #3	05/29/20
	AMT DUE	677.44	AMT DUE	621.49	AMT DUE	621.49
***** 93.07-1-18 *****						
34312	Pleasant Lake Dr					BILL301919
93.07-1-18	311 Res vac land - WTRFNT		County Outside	46,900		345.99
Hulbert Michael N	Carthage 226001	46,900	Town Wide	46,900		164.11
204 W Bloomfield St	FRNT 65.00 DPTH 233.00	46,900	FP303 Champion FPD No 2	46,900	TO	39.87
Rome, NY 13440	EAST-1056460 NRTH-1437013		Installment Fee			16.50
	FULL MARKET VALUE	46,900				
TOTAL TAX ---						549.97**
	DATE #1	01/31/20	DATE #2	03/31/20	DATE #3	05/29/20
	AMT DUE	199.83	AMT DUE	183.32	AMT DUE	183.32

STATE OF NEW YORK
COUNTY - Jefferson
TOWN - Champion
SWIS - 223089

2020 TOWN TAX ROLL
TAXABLE SECTION OF THE ROLL - 1
TAX MAP NUMBER SEQUENCE
UNIFORM PERCENT OF VALUE IS 100.00

PAGE 510
VALUATION DATE-JUL 01, 2018
TAXABLE STATUS DATE-MAR 01, 2019

TAX MAP PARCEL NUMBER	PROPERTY LOCATION & CLASS	ASSESSMENT	EXEMPTION CODE	COUNTY	TOWN	TAX AMOUNT
CURRENT OWNERS NAME	SCHOOL DISTRICT	LAND	TAX DESCRIPTION			
CURRENT OWNERS ADDRESS	PARCEL SIZE/GRID COORD	TOTAL	SPECIAL DISTRICTS			
***** 93.07-1-19 *****						
34320 Pleasant Lake Dr						BILL301920
93.07-1-19	260 Seasonal res - WTRFNT		County Outside	72,000		531.15
Ragan John	Carthage 226001	31,000	Town Wide	72,000		251.94
Ragan Jennifer C	FRNT 42.00 DPTH 229.00	72,000	School Relevy			406.27
37 Richlee Dr	EAST-1056506 NRTH-1436987		FP303 Champion FPD No 2	72,000	TO	61.20
Camillus, NY 13031	DEED BOOK 1898 PG-225		Installment Fee			37.52
	FULL MARKET VALUE	72,000				
TOTAL TAX ---						1,250.56**
	DATE #1	01/31/20	DATE #2	03/31/20	DATE #3	05/29/20
	AMT DUE	454.38	AMT DUE	416.85	AMT DUE	416.85
***** 93.07-1-20 *****						
34340 Pleasant Lake Rd						BILL301921
93.07-1-20	210 1 Family Res - WTRFNT		County Outside	156,700		1,156.00
Sarsfield Matthew J	Carthage 226001	77,600	Town Wide	156,700		548.33
c/o Terrence M Sarsfield	LU Terrance M Sarsfield	156,700	FP303 Champion FPD No 2	156,700	TO	133.20
PO Box 332	FRNT 121.00 DPTH 234.00		Installment Fee			55.13
Carthage, NY 13619	EAST-1056583 NRTH-1436959					
	DEED BOOK 2016 PG-13305					
	FULL MARKET VALUE	156,700				
TOTAL TAX ---						1,837.53**
	DATE #1	01/31/20	DATE #2	03/31/20	DATE #3	05/29/20
	AMT DUE	667.64	AMT DUE	612.51	AMT DUE	612.51
***** 93.07-1-21 *****						
34348 Pleasant Lake Dr						BILL301922
93.07-1-21	260 Seasonal res - WTRFNT		County Outside	70,800		522.30
Hall Julio	Carthage 226001	43,200	Town Wide	70,800		247.74
Hall Traci	On Pleasant Lake	70,800	FP303 Champion FPD No 2	70,800	TO	60.18
3 Hubbard St	FRNT 60.00 DPTH 233.00		Installment Fee			24.91
Carthage, NY 13619	EAST-1056668 NRTH-1436935					
	DEED BOOK 2019 PG-4745					
	FULL MARKET VALUE	70,800				
TOTAL TAX ---						830.22**
	DATE #1	01/31/20	DATE #2	03/31/20	DATE #3	05/29/20
	AMT DUE	301.65	AMT DUE	276.74	AMT DUE	276.74
***** 93.07-1-22 *****						
34362 Pleasant Lake Dr						BILL301923
93.07-1-22	260 Seasonal res - WTRFNT		County Outside	67,700		499.43
Robbins Michael J	Carthage 226001	43,400	Town Wide	67,700		236.90
4105 Putnam Rd	FRNT 60.00 DPTH 235.00	67,700	FP303 Champion FPD No 2	67,700	TO	57.55
PO Box 432	EAST-1056725 NRTH-1436916		Installment Fee			23.82
Cazenovia, NY 13035	DEED BOOK 2016 PG-13259					
	FULL MARKET VALUE	67,700				
TOTAL TAX ---						793.88**
	DATE #1	01/31/20	DATE #2	03/31/20	DATE #3	05/29/20
	AMT DUE	288.46	AMT DUE	264.62	AMT DUE	264.62

STATE OF NEW YORK
COUNTY - Jefferson
TOWN - Champion
SWIS - 223089

2 0 2 0 T O W N T A X R O L L
T A X A B L E SECTION OF THE ROLL - 1
TAX MAP NUMBER SEQUENCE
UNIFORM PERCENT OF VALUE IS 100.00

PAGE 511
VALUATION DATE-JUL 01, 2018
TAXABLE STATUS DATE-MAR 01, 2019

TAX MAP PARCEL NUMBER	PROPERTY LOCATION & CLASS	ASSESSMENT	EXEMPTION CODE	COUNTY	TOWN	
CURRENT OWNERS NAME	SCHOOL DISTRICT	LAND	TAX DESCRIPTION	TAXABLE VALUE	TAX AMOUNT	
CURRENT OWNERS ADDRESS	PARCEL SIZE/GRID COORD	TOTAL	SPECIAL DISTRICTS			
***** 93.07-1-23 *****						
34370 Pleasant Lake Dr					BILL301924	
93.07-1-23	210 1 Family Res - WTRFNT		County Outside	180,200	1,329.36	
Mielnik Joyce W	Carthage 226001	53,600	Town Wide	180,200	630.56	
Mielnik Andrew L	Pleasant Lake	180,200	FP303 Champion FPD No 2	180,200 TO	153.17	
34370 Pleasant Lake Dr	FRNT 75.00 DPTH 233.00		Installment Fee		63.39	
Carthage, NY 13619	EAST-1056788 NRTH-1436888					
	FULL MARKET VALUE	180,200				
TOTAL TAX ---					2,113.09**	
	DATE #1	01/31/20	DATE #2	03/31/20	DATE #3	05/29/20
	AMT DUE	767.76	AMT DUE	704.36	AMT DUE	704.36
***** 93.07-1-24 *****						
34390 Pleasant Lake Dr					BILL301925	
93.07-1-24	210 1 Family Res - WTRFNT		County Outside	266,500	1,966.01	
Wiley Suzanne	Carthage 226001	98,000	Town Wide	266,500	932.54	
34390 Pleasant Lake Dr	FRNT 178.00 DPTH 250.00	266,500	FP303 Champion FPD No 2	266,500 TO	226.53	
Carthage, NY 13619	EAST-1056889 NRTH-1436838		Installment Fee		93.75	
	FULL MARKET VALUE	266,500				
TOTAL TAX ---					3,125.08**	
	DATE #1	01/31/20	DATE #2	03/31/20	DATE #3	05/29/20
	AMT DUE	1,135.45	AMT DUE	1,041.69	AMT DUE	1,041.69
***** 93.07-1-25 *****						
Pleasant Lake Dr					BILL301926	
93.07-1-25	314 Rural vac<10		County Outside	2,700	19.92	
Parvese Frank M	Carthage 226001	2,700	Town Wide	2,700	9.45	
210 Sherman St Apt 2	Pleasant Lake	2,700	School Relevy		23.20	
Watertown, NY 13601	ACRES 2.93		FP303 Champion FPD No 2	2,700 TO	2.30	
	EAST-1056872 NRTH-1437121		Installment Fee		1.65	
	FULL MARKET VALUE	2,700				
TOTAL TAX ---					54.87**	
	DATE #1	01/31/20	DATE #2	03/31/20	DATE #3	05/29/20
	AMT DUE	19.94	AMT DUE	18.29	AMT DUE	18.29
***** 93.07-1-26 *****						
34406 Pleasant Lake Dr					BILL301927	
93.07-1-26	312 Vac w/imprv - WTRFNT		County Outside	87,100	642.55	
Malone Mark P	Carthage 226001	85,500	Town Wide	87,100	304.78	
Malone Joanne M	S Of N Lake Rd	87,100	FP303 Champion FPD No 2	87,100 TO	74.04	
PO Box 192	FRNT 142.00 DPTH 290.00		Installment Fee		30.64	
Port Leyden, NY 13433	EAST-1057025 NRTH-1436818					
	DEED BOOK 1439 PG-104					
	FULL MARKET VALUE	87,100				
TOTAL TAX ---					1,021.37**	
	DATE #1	01/31/20	DATE #2	03/31/20	DATE #3	05/29/20
	AMT DUE	371.11	AMT DUE	340.45	AMT DUE	340.45

STATE OF NEW YORK
COUNTY - Jefferson
TOWN - Champion
SWIS - 223089

2020 TOWN TAX ROLL
TAXABLE SECTION OF THE ROLL - 1
TAX MAP NUMBER SEQUENCE
UNIFORM PERCENT OF VALUE IS 100.00

PAGE 512
VALUATION DATE-JUL 01, 2018
TAXABLE STATUS DATE-MAR 01, 2019

TAX MAP PARCEL NUMBER	PROPERTY LOCATION & CLASS	ASSESSMENT	EXEMPTION CODE	COUNTY	TOWN	TAX AMOUNT
CURRENT OWNERS NAME	SCHOOL DISTRICT	LAND	TAX DESCRIPTION			
CURRENT OWNERS ADDRESS	PARCEL SIZE/GRID COORD	TOTAL	SPECIAL DISTRICTS			
***** 93.07-1-27 *****						
34428	Pleasant Lake Dr					BILL301928
93.07-1-27	260 Seasonal res - WTRFNT		County Outside	22,400		165.25
Carducci Thomas A	Carthage 226001	16,400	Town Wide	22,400		78.38
312 Helen St	FRNT 22.00 DPTH 297.00	22,400	FP303 Champion FPD No 2	22,400	TO	19.04
Syracuse, NY 13203-1246	EAST-1057118 NRTH-1436827		Installment Fee			7.88
	DEED BOOK 1325 PG-237					
	FULL MARKET VALUE	22,400				
TOTAL TAX ---						262.67**
	DATE #1	01/31/20	DATE #2	03/31/20	DATE #3	05/29/20
	AMT DUE	95.45	AMT DUE	87.55	AMT DUE	87.55
***** 93.07-1-28 *****						
34432	Pleasant Lake Dr					BILL301929
93.07-1-28	260 Seasonal res - WTRFNT		County Outside	55,400		408.69
Zehr Barbara A	Carthage 226001	36,600	Town Wide	55,400		193.86
Zehr Jason C	FRNT 49.00 DPTH 302.00	55,400	FP303 Champion FPD No 2	55,400	TO	47.09
6242 Swiss Rd	EAST-1057158 NRTH-1436771		Installment Fee			19.49
Castorland, NY 13620	DEED BOOK 2005 PG-12992					
	FULL MARKET VALUE	55,400				
TOTAL TAX ---						649.64**
	DATE #1	01/31/20	DATE #2	03/31/20	DATE #3	05/29/20
	AMT DUE	236.05	AMT DUE	216.54	AMT DUE	216.54
***** 93.07-1-29 *****						
34444	Pleasant Lake Dr					BILL301930
93.07-1-29	260 Seasonal res - WTRFNT		County Outside	76,400		563.61
Smith Martin F	Carthage 226001	51,600	Town Wide	76,400		267.34
Umaw Lucinda	Pleasant Lake	76,400	FP303 Champion FPD No 2	76,400	TO	64.94
Attn: Lucinda Dumaw	FRNT 71.00 DPTH 318.00		Installment Fee			26.88
3238 Broc Spencerport Rd	EAST-1057205 NRTH-1436779					
Spencerport, NY 14559	FULL MARKET VALUE	76,400				
TOTAL TAX ---						895.89**
	DATE #1	01/31/20	DATE #2	03/31/20	DATE #3	05/29/20
	AMT DUE	325.51	AMT DUE	298.63	AMT DUE	298.63
***** 93.07-1-30 *****						
34452	Pleasant Lake Dr					BILL301931
93.07-1-30	260 Seasonal res - WTRFNT		County Outside	63,400		467.71
Sullivan Scott J	Carthage 226001	29,200	Town Wide	63,400		221.85
Sullivan Kevin D	FRNT 39.00 DPTH 318.00	63,400	FP303 Champion FPD No 2	63,400	TO	53.89
33 N Jefferson St	EAST-1057252 NRTH-1436770		Installment Fee			22.30
Carthage, NY 13619-1131	DEED BOOK 1622 PG-172					
	FULL MARKET VALUE	63,400				
TOTAL TAX ---						743.45**
	DATE #1	01/31/20	DATE #2	03/31/20	DATE #3	05/29/20
	AMT DUE	270.13	AMT DUE	247.81	AMT DUE	247.81

STATE OF NEW YORK
 COUNTY - Jefferson
 TOWN - Champion
 SWIS - 223089

2 0 2 0 T O W N T A X R O L L
 T A X A B L E SECTION OF THE ROLL - 1
 TAX MAP NUMBER SEQUENCE
 UNIFORM PERCENT OF VALUE IS 100.00

PAGE 513
 VALUATION DATE-JUL 01, 2018
 TAXABLE STATUS DATE-MAR 01, 2019

TAX MAP PARCEL NUMBER	PROPERTY LOCATION & CLASS	ASSESSMENT	EXEMPTION CODE	COUNTY	TOWN	TAX AMOUNT
CURRENT OWNERS NAME	SCHOOL DISTRICT	LAND	TAX DESCRIPTION			
CURRENT OWNERS ADDRESS	PARCEL SIZE/GRID COORD	TOTAL	SPECIAL DISTRICTS			
***** 93.07-1-31 *****						
34458	Pleasant Lake Dr					BILL301932
93.07-1-31	270 Mfg housing - WTRFNT		County Outside	25,800		190.33
Smith Matthew B	Carthage 226001	24,800	Town Wide	25,800		90.28
Smith Judith	FRNT 33.00 DPTH 338.00	25,800	FP303 Champion FPD No 2	25,800	TO	21.93
1210 Peck Rd	EAST-1057286 NRTH-1436763		Installment Fee			9.08
Hilton, NY 14468	DEED BOOK 1635 PG-230					
	FULL MARKET VALUE	25,800				
TOTAL TAX ---						302.54**
	DATE #1	01/31/20	DATE #2	03/31/20	DATE #3	05/29/20
	AMT DUE	109.94	AMT DUE	100.84	AMT DUE	100.84
***** 93.07-1-32 *****						
34470	Pleasant Lake Dr					BILL301933
93.07-1-32	210 1 Family Res - WTRFNT		VET COM CT 41131	20,000	10,000	
Scott Thomas M	Carthage 226001	52,600	VET DIS CT 41141	17,920	17,920	
Scott Paulette E	FRNT 71.00 DPTH 348.00	179,200	County Outside	141,280		1,042.24
34470 Pleasant Lake Dr	EAST-1057336 NRTH-1436752		Town Wide	151,280		529.36
Carthage, NY 13619	FULL MARKET VALUE	179,200	FP303 Champion FPD No 2	179,200	TO	152.32
			Installment Fee			51.72
TOTAL TAX ---						1,723.92**
	DATE #1	01/31/20	DATE #2	03/31/20	DATE #3	05/29/20
	AMT DUE	626.36	AMT DUE	574.64	AMT DUE	574.64
***** 93.07-1-33 *****						
34480	Pleasant Lake Dr					BILL301934
93.07-1-33	260 Seasonal res - WTRFNT		County Outside	124,300		916.98
Andrews Richard A	Carthage 226001	51,800	Town Wide	124,300		434.95
9792 East Rd	FRNT 71.00 DPTH 343.00	124,300	FP303 Champion FPD No 2	124,300	TO	105.66
Lowville, NY 13367	EAST-1057407 NRTH-1436739		Installment Fee			43.73
	DEED BOOK 2016 PG-12877					
	FULL MARKET VALUE	124,300				
TOTAL TAX ---						1,457.59**
	DATE #1	01/31/20	DATE #2	03/31/20	DATE #3	05/29/20
	AMT DUE	529.60	AMT DUE	485.86	AMT DUE	485.86
***** 93.07-1-34 *****						
34500	Pleasant Lake Dr					BILL301935
93.07-1-34	270 Mfg housing - WTRFNT		County Outside	83,700		617.47
Watson Carolee A	Carthage 226001	83,600	Town Wide	83,700		292.88
Hulbert Andrea	ACRES 1.10	83,700	FP303 Champion FPD No 2	83,700	TO	71.15
Beverly A	EAST-1057509 NRTH-1436722		Installment Fee			29.45
7241 Coleman Mills Rd	FULL MARKET VALUE	83,700				
Rome, NY 13440						
TOTAL TAX ---						981.50**
	DATE #1	01/31/20	DATE #2	03/31/20	DATE #3	05/29/20
	AMT DUE	356.63	AMT DUE	327.16	AMT DUE	327.16

STATE OF NEW YORK
COUNTY - Jefferson
TOWN - Champion
SWIS - 223089

2020 TOWN TAX ROLL
TAXABLE SECTION OF THE ROLL - 1
TAX MAP NUMBER SEQUENCE
UNIFORM PERCENT OF VALUE IS 100.00

PAGE 514
VALUATION DATE-JUL 01, 2018
TAXABLE STATUS DATE-MAR 01, 2019

TAX MAP PARCEL NUMBER	PROPERTY LOCATION & CLASS	ASSESSMENT	EXEMPTION CODE	COUNTY	TOWN	TAX AMOUNT
CURRENT OWNERS NAME	SCHOOL DISTRICT	LAND	TAX DESCRIPTION			
CURRENT OWNERS ADDRESS	PARCEL SIZE/GRID COORD	TOTAL	SPECIAL DISTRICTS			
***** 93.07-1-35 *****						
34528	Pleasant Lake Dr					BILL301936
93.07-1-35	210 1 Family Res - WTRFNT		County Outside	140,000		1,032.80
Ashline Gary J	Carthage 226001	82,900	Town Wide	140,000		489.89
Ashline Marcia M	Pleasant Lake	140,000	FP303 Champion FPD No 2	140,000	TO	119.00
PO Box 37	ACRES 1.14		Installment Fee			49.25
Castorland, NY 13620	EAST-1057643 NRTH-1436701					
	DEED BOOK 2013 PG-16329					
	FULL MARKET VALUE	140,000				
TOTAL TAX ---						1,641.69**
	DATE #1	01/31/20	DATE #2	03/31/20	DATE #3	05/29/20
	AMT DUE	596.48	AMT DUE	547.23	AMT DUE	547.23
***** 93.07-1-37 *****						
34546	Pleasant Lake Rd					BILL301937
93.07-1-37	260 Seasonal res - WTRFNT		County Outside	150,600		1,111.00
Fondack Trustee Jeffrey T	Carthage 226001	86,200	Town Wide	150,600		526.98
Fondack Trustee Dorothy E	ACRES 1.03	150,600	FP303 Champion FPD No 2	150,600	TO	128.01
255 Paddock St	EAST-1057782 NRTH-1436711		Installment Fee			52.98
Watertown, NY 13601	DEED BOOK 2013 PG-8274					
	FULL MARKET VALUE	150,600				
TOTAL TAX ---						1,765.99**
	DATE #1	01/31/20	DATE #2	03/31/20	DATE #3	05/29/20
	AMT DUE	641.65	AMT DUE	588.66	AMT DUE	588.66
***** 93.07-1-38 *****						
34562	Pleasant Lake Dr					BILL301938
93.07-1-38	260 Seasonal res - WTRFNT		County Outside	104,800		773.12
Simmons Francis	Carthage 226001	50,900	Town Wide	104,800		366.72
Simmons Rebecca	S Of N Lake Rd	104,800	FP303 Champion FPD No 2	104,800	TO	89.08
PO Box 251	FRNT 78.00 DPTH 282.00		Installment Fee			36.87
Copenhagen, NY 13626	EAST-1057889 NRTH-1436718					
	DEED BOOK 2011 PG-12445					
	FULL MARKET VALUE	104,800				
TOTAL TAX ---						1,228.92**
	DATE #1	01/31/20	DATE #2	03/31/20	DATE #3	05/29/20
	AMT DUE	446.51	AMT DUE	409.64	AMT DUE	409.64
***** 93.07-1-39 *****						
34564	Pleasant Lake Dr					BILL301939
93.07-1-39	260 Seasonal res - WTRFNT		County Outside	88,600		653.61
Bator Richard J	Carthage 226001	53,000	Town Wide	88,600		310.03
Bator Jill M	FRNT 75.00 DPTH 216.00	88,600	FP303 Champion FPD No 2	88,600	TO	75.31
6296 E Ava Rd	EAST-1057958 NRTH-1436731		Installment Fee			31.17
Boonville, NY 13309	DEED BOOK 2017 PG-5802					
	FULL MARKET VALUE	88,600				
TOTAL TAX ---						1,038.95**
	DATE #1	01/31/20	DATE #2	03/31/20	DATE #3	05/29/20
	AMT DUE	377.50	AMT DUE	346.31	AMT DUE	346.31

STATE OF NEW YORK
COUNTY - Jefferson
TOWN - Champion
SWIS - 223089

2020 TOWN TAX ROLL
TAXABLE SECTION OF THE ROLL - 1
TAX MAP NUMBER SEQUENCE
UNIFORM PERCENT OF VALUE IS 100.00

PAGE 515
VALUATION DATE-JUL 01, 2018
TAXABLE STATUS DATE-MAR 01, 2019

TAX MAP PARCEL NUMBER	PROPERTY LOCATION & CLASS	ASSESSMENT	EXEMPTION CODE	COUNTY	TOWN	TAX AMOUNT
CURRENT OWNERS NAME	SCHOOL DISTRICT	LAND	TAX DESCRIPTION			
CURRENT OWNERS ADDRESS	PARCEL SIZE/GRID COORD	TOTAL	SPECIAL DISTRICTS			
***** 93.07-1-40 *****						
93.07-1-40	Off N Lake Rd					BILL301940
Hilligas Terry C	311 Res vac land - WTRFNT		County Outside	36,100		266.31
Hilligas Janice H	Carthage 226001	36,100	Town Wide	36,100		126.32
34562 N Lake Rd	Pleasant Lake	36,100	FP303 Champion FPD No 2	36,100	TO	30.69
Carthage, NY 13619	FRNT 50.00 DPTH 200.00		Installment Fee			12.70
	EAST-1058016 NRTH-1436733					
	DEED BOOK 2009 PG-17988					
	FULL MARKET VALUE	36,100				
TOTAL TAX ---						423.32**
	DATE #1	01/31/20	DATE #2	03/31/20	DATE #3	05/29/20
	AMT DUE	153.82	AMT DUE	141.10	AMT DUE	141.10
***** 93.07-1-41 *****						
93.07-1-41	S of N Lake Rd					BILL301941
Scoville Vernon	311 Res vac land - WTRFNT		County Outside	1,800		13.28
Scoville Mary Jane	Carthage 226001	1,800	Town Wide	1,800		6.30
32641 NYS Rte 126	Pleasant Lake	1,800	FP303 Champion FPD No 2	1,800	TO	1.53
Carthage, NY 13619	FRNT 10.00 DPTH 170.00		Installment Fee			.63
	EAST-1058046 NRTH-1436705					
	DEED BOOK 2015 PG-12960					
	FULL MARKET VALUE	1,800				
TOTAL TAX ---						21.11**
	DATE #1	01/31/20	DATE #2	03/31/20	DATE #3	05/29/20
	AMT DUE	7.68	AMT DUE	7.03	AMT DUE	7.03
***** 93.07-1-42.1 *****						
93.07-1-42.1	34602 Schwendy Dr					BILL301942
Scoville Vernon	260 Seasonal res - WTRFNT		County Outside	81,000		597.55
Scoville MaryJane	Carthage 226001	59,000	Town Wide	81,000		283.44
32641 NYS Rte 126	Pleasant Lake	81,000	FP303 Champion FPD No 2	81,000	TO	68.85
Carthage, NY 13619	FRNT 85.00 DPTH 200.00		Installment Fee			28.50
	EAST-1058091 NRTH-1436684					
	DEED BOOK 2015 PG-8716					
	FULL MARKET VALUE	81,000				
TOTAL TAX ---						949.84**
	DATE #1	01/31/20	DATE #2	03/31/20	DATE #3	05/29/20
	AMT DUE	345.12	AMT DUE	316.61	AMT DUE	316.61
***** 93.07-1-42.2 *****						
93.07-1-42.2	Schwendy Dr					BILL301943
Scoville Vernon	311 Res vac land		County Outside	2,900		21.39
Scoville MaryJane	Carthage 226001	2,900	Town Wide	2,900		10.15
32641 NYS Rte 126	Pleasant Lake	2,900	FP303 Champion FPD No 2	2,900	TO	2.47
Carthage, NY 13619	FRNT 75.00 DPTH 100.00		Installment Fee			1.02
	EAST-1058090 NRTH-1436849					
	DEED BOOK 2015 PG-8716					
	FULL MARKET VALUE	2,900				
TOTAL TAX ---						34.01**
	DATE #1	01/31/20	DATE #2	03/31/20	DATE #3	05/29/20
	AMT DUE	12.37	AMT DUE	11.33	AMT DUE	11.33

STATE OF NEW YORK
COUNTY - Jefferson
TOWN - Champion
SWIS - 223089

2 0 2 0 T O W N T A X R O L L
T A X A B L E SECTION OF THE ROLL - 1
TAX MAP NUMBER SEQUENCE
UNIFORM PERCENT OF VALUE IS 100.00

PAGE 516
VALUATION DATE-JUL 01, 2018
TAXABLE STATUS DATE-MAR 01, 2019

TAX MAP PARCEL NUMBER	PROPERTY LOCATION & CLASS	ASSESSMENT	EXEMPTION CODE	COUNTY	TOWN	TAX AMOUNT
CURRENT OWNERS NAME	SCHOOL DISTRICT	LAND	TAX DESCRIPTION			
CURRENT OWNERS ADDRESS	PARCEL SIZE/GRID COORD	TOTAL	SPECIAL DISTRICTS			
***** 93.07-1-43.1 *****						
34616	Schwendy Dr					BILL301944
93.07-1-43.1	260 Seasonal res - WTRFNT		County Outside	115,500		852.06
Scoville Vernon A	Carthage 226001	49,900	Town Wide	115,500		404.16
Scoville Mary Jane	Pleasant Lake	115,500	FP303 Champion FPD No 2	115,500	TO	98.18
32641 NYS Rte 126	FRNT 75.00 DPTH 200.00		Installment Fee			40.63
Carthage, NY 13619	EAST-1058164 NRTH-1436682					
	DEED BOOK 2014 PG-9719					
	FULL MARKET VALUE	115,500				
TOTAL TAX ---						1,354.40**
	DATE #1	01/31/20	DATE #2	03/31/20	DATE #3	05/29/20
	AMT DUE	492.11	AMT DUE	451.46	AMT DUE	451.46
***** 93.07-1-43.2 *****						
34616	Schwendy Dr					BILL301945
93.07-1-43.2	311 Res vac land		County Outside	2,900		21.39
Scoville Vernon A	Carthage 226001	2,900	Town Wide	2,900		10.15
Scoville Mary Jane	Pleasant Lake	2,900	FP303 Champion FPD No 2	2,900	TO	2.47
32641 NYS Rte 126	FRNT 75.00 DPTH 100.00		Installment Fee			1.02
Carthage, NY 13619	EAST-1058164 NRTH-1436848					
	DEED BOOK 2014 PG-9719					
	FULL MARKET VALUE	2,900				
TOTAL TAX ---						34.01**
	DATE #1	01/31/20	DATE #2	03/31/20	DATE #3	05/29/20
	AMT DUE	12.37	AMT DUE	11.33	AMT DUE	11.33
***** 93.07-1-44 *****						
34638	Schwendy Dr					BILL301946
93.07-1-44	210 1 Family Res - WTRFNT		County Outside	278,500		2,054.53
Mosher Daniel L	Carthage 226001	88,600	Town Wide	278,500		974.53
Mosher Sandra	Pleasant Lake	278,500	FP303 Champion FPD No 2	278,500	TO	236.73
34638 Schwendy Dr	FRNT 155.00 DPTH 170.00		Installment Fee			97.97
Carthage, NY 13619	EAST-1058275 NRTH-1436678					
	DEED BOOK 1739 PG-102					
	FULL MARKET VALUE	278,500				
TOTAL TAX ---						3,265.79**
	DATE #1	01/31/20	DATE #2	03/31/20	DATE #3	05/29/20
	AMT DUE	1,186.58	AMT DUE	1,088.59	AMT DUE	1,088.59
***** 93.07-1-45 *****						
34625	Schwendy Dr					BILL301947
93.07-1-45	210 1 Family Res		County Outside	136,200		1,004.77
Kuehnle Bret A	Carthage 226001	28,800	Town Wide	136,200		476.59
34625 Schwendy Dr	Pleasant Lake	136,200	FP303 Champion FPD No 2	136,200	TO	115.77
Carthage, NY 13619	ACRES 1.70 BANK 810		Installment Fee			47.91
	EAST-1058196 NRTH-1436980					
	DEED BOOK 2017 PG-5440					
	FULL MARKET VALUE	136,200				
TOTAL TAX ---						1,597.13**
	DATE #1	01/31/20	DATE #2	03/31/20	DATE #3	05/29/20
	AMT DUE	580.30	AMT DUE	532.37	AMT DUE	532.37

STATE OF NEW YORK
COUNTY - Jefferson
TOWN - Champion
SWIS - 223089

2 0 2 0 T O W N T A X R O L L
T A X A B L E SECTION OF THE ROLL - 1
TAX MAP NUMBER SEQUENCE
UNIFORM PERCENT OF VALUE IS 100.00

PAGE 517
VALUATION DATE-JUL 01, 2018
TAXABLE STATUS DATE-MAR 01, 2019

TAX MAP PARCEL NUMBER	PROPERTY LOCATION & CLASS	ASSESSMENT	EXEMPTION CODE	COUNTY	TOWN	TAX AMOUNT
CURRENT OWNERS NAME	SCHOOL DISTRICT	LAND	TAX DESCRIPTION			
CURRENT OWNERS ADDRESS	PARCEL SIZE/GRID COORD	TOTAL	SPECIAL DISTRICTS			
***** 93.07-1-46.11 *****						
93.07-1-46.11	Schwendy Dr 311 Res vac land - WTRFNT		County Outside	93.07-1-46.11		BILL301948 25.82
Bylow Lyle G	Carthage 226001	3,500	Town Wide			12.25
Bylow Mildred A	Pleasant Lake	3,500	FP303 Champion FPD No 2			2.98
PO Box 53	FRNT 31.00 DPTH 86.00		Installment Fee			1.23
Carthage, NY 13619	EAST-1058444 NRTH-1436745					
	FULL MARKET VALUE	3,500				
TOTAL TAX ---						41.05**
	DATE #1	01/31/20	DATE #2	03/31/20	DATE #3	05/29/20
	AMT DUE	14.92	AMT DUE	13.68	AMT DUE	13.68
***** 93.07-1-46.12 *****						
93.07-1-46.12	Schwendy Dr 323 Vacant rural		County Outside			BILL301949 2.95
Bush Janice A	Carthage 226001	400	Town Wide			1.40
Getman Terry	R.O.w.-Pleasant Lake	400	FP303 Champion FPD No 2			.34
8780 Long Pond Rd	ACRES 0.10		Installment Fee			.14
Croghan, NY 13327	EAST-1058861 NRTH-1436947					
	DEED BOOK 1769 PG-328					
	FULL MARKET VALUE	400				
TOTAL TAX ---						4.69**
	DATE #1	01/31/20	DATE #2	03/31/20	DATE #3	05/29/20
	AMT DUE	1.71	AMT DUE	1.56	AMT DUE	1.56
***** 93.07-1-46.32 *****						
93.07-1-46.32	34733 Schwendy Dr 270 Mfg housing		County Outside			BILL301950 300.25
Oatridge Kenneth M	Carthage 226001	16,000	Town Wide			142.42
34733 Schwendy Dr	FRNT 200.00 DPTH 150.00	40,700	FP303 Champion FPD No 2			34.60
Carthage, NY 13619	ACRES 0.34		Installment Fee			14.32
	EAST-1058496 NRTH-1437128					
	DEED BOOK 2006 PG-669					
	FULL MARKET VALUE	40,700				
TOTAL TAX ---						477.27**
	DATE #1	01/31/20	DATE #2	03/31/20	DATE #3	05/29/20
	AMT DUE	173.41	AMT DUE	159.09	AMT DUE	159.09
***** 93.07-1-46.5 *****						
93.07-1-46.5	Schwendy Dr 311 Res vac land		County Outside			BILL301951 33.20
Smith Martin	Carthage 226001	4,500	Town Wide			15.75
34830 Eddy Rd	Pleasant Lake	4,500	FP303 Champion FPD No 2			3.83
Theresa, NY 13691	FRNT 100.00 DPTH 150.00		Installment Fee			1.58
	EAST-1058496 NRTH-1437278					
	DEED BOOK 2016 PG-5600					
	FULL MARKET VALUE	4,500				
TOTAL TAX ---						52.78**
	DATE #1	01/31/20	DATE #2	03/31/20	DATE #3	05/29/20
	AMT DUE	19.18	AMT DUE	17.59	AMT DUE	17.59

STATE OF NEW YORK
 COUNTY - Jefferson
 TOWN - Champion
 SWIS - 223089

2 0 2 0 T O W N T A X R O L L
 T A X A B L E SECTION OF THE ROLL - 1
 TAX MAP NUMBER SEQUENCE
 UNIFORM PERCENT OF VALUE IS 100.00

PAGE 518
 VALUATION DATE-JUL 01, 2018
 TAXABLE STATUS DATE-MAR 01, 2019

TAX MAP PARCEL NUMBER	PROPERTY LOCATION & CLASS	ASSESSMENT	EXEMPTION CODE	COUNTY	TOWN	TAX AMOUNT
CURRENT OWNERS NAME	SCHOOL DISTRICT	LAND	TAX DESCRIPTION	TAXABLE VALUE		
CURRENT OWNERS ADDRESS	PARCEL SIZE/GRID COORD	TOTAL	SPECIAL DISTRICTS			
***** 93.07-1-46.6 *****						
34610 N Lake Rd						BILL301952
93.07-1-46.6	210 1 Family Res		VET COM CT 41131	20,000	10,000	
Lithkousky Bernard W	Carthage 226001	27,000	County Outside	211,100		1,557.31
Lithkousky Kimberly J	ACRES 2.66 BANK 810	231,100	Town Wide	221,100		773.67
34610 N Lake Rd	EAST-1058171 NRTH-1437348		FP303 Champion FPD No 2	231,100	TO	196.44
Carthage, NY 13619	DEED BOOK 2006 PG-7786		Installment Fee			75.82
	FULL MARKET VALUE	231,100				
			TOTAL TAX ---			2,527.42**
			DATE #1 01/31/20	DATE #2 03/31/20	DATE #3 05/29/20	
			AMT DUE 918.30	AMT DUE 842.47	AMT DUE 842.47	
***** 93.07-1-46.71 *****						
	Schwendy Dr					BILL301953
93.07-1-46.71	311 Res vac land		County Outside	10,100		74.51
Lithkousky Bernard W	Carthage 226001	10,100	Town Wide	10,100		35.34
Lithkousky Kimberly J	Pleasant Lake	10,100	School Relevy			86.76
34610 N Lake Rd	ACRES 2.08		FP303 Champion FPD No 2	10,100	TO	8.59
Carthage, NY 13619	EAST-1058399 NRTH-1437291		Installment Fee			6.16
	DEED BOOK 2006 PG-7786					
	FULL MARKET VALUE	10,100				
			TOTAL TAX ---			205.20**
			DATE #1 01/31/20	DATE #2 03/31/20	DATE #3 05/29/20	
			AMT DUE 74.56	AMT DUE 68.40	AMT DUE 68.40	
***** 93.07-1-46.72 *****						
34658 N Lake Rd						BILL301954
93.07-1-46.72	270 Mfg housing		County Outside	16,800		123.94
Tripp Shawn P Sr	Carthage 226001	16,700	Town Wide	16,800		58.79
635 Co Rte 194	FRNT 100.00 DPTH 120.00	16,800	School Relevy			144.31
Copenhagen, NY 13626	EAST-1058432 NRTH-1437482		FP303 Champion FPD No 2	16,800	TO	14.28
	DEED BOOK 1371 PG-256		Installment Fee			10.24
	FULL MARKET VALUE	16,800				
			TOTAL TAX ---			341.32**
			DATE #1 01/31/20	DATE #2 03/31/20	DATE #3 05/29/20	
			AMT DUE 124.02	AMT DUE 113.77	AMT DUE 113.77	
***** 93.07-1-46.8 *****						
	N Lake Rd					BILL301955
93.07-1-46.8	323 Vacant rural		County Outside	500		3.69
Scoville Vernon	Carthage 226001	500	Town Wide	500		1.75
Scoville Mary Jane	10 Foot R.o.w.	500	FP303 Champion FPD No 2	500	TO	.43
32641 NYS Rte 126	ACRES 0.30		Installment Fee			.18
Carthage, NY 13619	EAST-1058086 NRTH-1437054					
	DEED BOOK 2015 PG-12960					
	FULL MARKET VALUE	500				
			TOTAL TAX ---			5.87**
			DATE #1 01/31/20	DATE #2 03/31/20	DATE #3 05/29/20	
			AMT DUE 2.15	AMT DUE 1.95	AMT DUE 1.95	

STATE OF NEW YORK
COUNTY - Jefferson
TOWN - Champion
SWIS - 223089

2020 TOWN TAX ROLL
TAXABLE SECTION OF THE ROLL - 1
TAX MAP NUMBER SEQUENCE
UNIFORM PERCENT OF VALUE IS 100.00

PAGE 519
VALUATION DATE-JUL 01, 2018
TAXABLE STATUS DATE-MAR 01, 2019

TAX MAP PARCEL NUMBER	PROPERTY LOCATION & CLASS	ASSESSMENT	EXEMPTION CODE	COUNTY	TOWN	TAX AMOUNT
CURRENT OWNERS NAME	SCHOOL DISTRICT	LAND	TAX DESCRIPTION			
CURRENT OWNERS ADDRESS	PARCEL SIZE/GRID COORD	TOTAL	SPECIAL DISTRICTS			
***** 93.07-1-46.9 *****						
93.07-1-46.9	Schwendy Dr 323 Vacant rural		County Outside	300		BILL301956 2.21
Moser Charity A	Carthage 226001	300	Town Wide	300		1.05
255 Westport Rd	ROW-Pleasant Lake	300	FP303 Champion FPD No 2	300	TO	.26
Valparaiso, IN 46385	ACRES 0.60 EAST-1058594 NRTH-1437256		Installment Fee			.11
PRIOR OWNER ON 3/01/2019	DEED BOOK 2019 PG-19067					
Ashcraft John L	FULL MARKET VALUE	300				
TOTAL TAX ---						3.52**
	DATE #1	01/31/20	DATE #2	03/31/20	DATE #3	05/29/20
	AMT DUE	1.29	AMT DUE	1.17	AMT DUE	1.17
***** 93.07-1-47 *****						
93.07-1-47	34711 Schwendy Dr 260 Seasonal res		County Outside	64,500		BILL301957 475.83
Roggie Benjamin J	Carthage 226001	16,000	Town Wide	64,500		225.70
McCormick Kaelee R	Pleasant Lake	64,500	FP303 Champion FPD No 2	64,500	TO	54.83
34711 Schwendy Dr	FRNT 100.00 DPTH 150.00		Installment Fee			22.69
Carthage, NY 13619	BANK 100 EAST-1058512 NRTH-1436964					
	DEED BOOK 2011 PG-12685					
	FULL MARKET VALUE	64,500				
TOTAL TAX ---						756.36**
	DATE #1	01/31/20	DATE #2	03/31/20	DATE #3	05/29/20
	AMT DUE	274.81	AMT DUE	252.12	AMT DUE	252.12
***** 93.07-1-48 *****						
93.07-1-48	34661 Schwendy Dr 210 1 Family Res		County Outside	121,800		BILL301958 898.54
Brotherton Gail M	Carthage 226001	19,600	Town Wide	121,800		426.20
34661 Schwendy Dr	FRNT 115.00 DPTH 225.00	121,800	FP303 Champion FPD No 2	121,800	TO	103.53
Carthage, NY 13619	BANK 100 EAST-1058390 NRTH-1436870		Installment Fee			42.85
PRIOR OWNER ON 3/01/2019	DEED BOOK 2019 PG-8308					
Duhr Jason C	FULL MARKET VALUE	121,800				
TOTAL TAX ---						1,428.27**
	DATE #1	01/31/20	DATE #2	03/31/20	DATE #3	05/29/20
	AMT DUE	518.94	AMT DUE	476.09	AMT DUE	476.09
***** 93.07-1-49 *****						
93.07-1-49	Schwendy Dr 312 Vac w/imprv		County Outside	29,000		BILL301959 213.94
Bylow Lyle E	Carthage 226001	10,600	Town Wide	29,000		101.48
Bylow Mildred A	Pleasant Lake	29,000	FP303 Champion FPD No 2	29,000	TO	24.65
PO Box 53	FRNT 60.00 DPTH 150.00		Installment Fee			10.20
Carthage, NY 13619	EAST-1058483 NRTH-1436838					
	FULL MARKET VALUE	29,000				
TOTAL TAX ---						340.07**
	DATE #1	01/31/20	DATE #2	03/31/20	DATE #3	05/29/20
	AMT DUE	123.57	AMT DUE	113.35	AMT DUE	113.35

STATE OF NEW YORK
COUNTY - Jefferson
TOWN - Champion
SWIS - 223089

2020 TOWN TAX ROLL
TAXABLE SECTION OF THE ROLL - 1
TAX MAP NUMBER SEQUENCE
UNIFORM PERCENT OF VALUE IS 100.00

PAGE 520
VALUATION DATE-JUL 01, 2018
TAXABLE STATUS DATE-MAR 01, 2019

TAX MAP PARCEL NUMBER	PROPERTY LOCATION & CLASS	ASSESSMENT	EXEMPTION CODE	COUNTY	TOWN	TAX AMOUNT
CURRENT OWNERS NAME	SCHOOL DISTRICT	LAND	TAX DESCRIPTION			
CURRENT OWNERS ADDRESS	PARCEL SIZE/GRID COORD	TOTAL	SPECIAL DISTRICTS			
***** 93.07-1-50 *****						
34687	Schwendy Dr					BILL301960
93.07-1-50	260 Seasonal res		County Outside	60,800		448.53
Phelps Brian S	Carthage 226001	14,600	Town Wide	60,800		212.75
Phelps Jennifer L	Pleasant Lake	60,800	FP303 Champion FPD No 2	60,800	TO	51.68
411 Dimmick St	FRNT 90.00 DPTH 149.00		Installment Fee			21.39
Watertown, NY 13601	EAST-1058558 NRTH-1436842					
	DEED BOOK 2013 PG-16990					
	FULL MARKET VALUE	60,800				
TOTAL TAX ---						712.96**
	DATE #1	01/31/20	DATE #2	03/31/20	DATE #3	05/29/20
	AMT DUE	259.05	AMT DUE	237.65	AMT DUE	237.65
***** 93.07-1-51 *****						
34656	Schwendy Dr					BILL301961
93.07-1-51	260 Seasonal res - WTRFNT		County Outside	101,600		749.52
Zehr Randall D	Carthage 226001	60,100	Town Wide	101,600		355.52
Zehr Susan E	Pleasant Lake	101,600	FP303 Champion FPD No 2	101,600	TO	86.36
5291 Outer Stowe St	FRNT 86.00 DPTH 207.00		Installment Fee			35.74
Lowville, NY 13367	EAST-1058382 NRTH-1436642					
	DEED BOOK 2006 PG-15280					
	FULL MARKET VALUE	101,600				
TOTAL TAX ---						1,191.40**
	DATE #1	01/31/20	DATE #2	03/31/20	DATE #3	05/29/20
	AMT DUE	432.88	AMT DUE	397.13	AMT DUE	397.13
***** 93.07-1-52 *****						
34668	Schwendy Dr					BILL301962
93.07-1-52	210 1 Family Res - WTRFNT		VET COM CT 41131	20,000	10,000	
Bylow Lyle	Carthage 226001	69,300	VET DIS CT 41141	14,690	14,690	
Bylow Mildred E	Pleasant Lake	146,900	County Outside	112,210		827.79
PO Box 53	FRNT 106.00 DPTH 188.00		Town Wide	122,210		427.64
Carthage, NY 13619	EAST-1058462 NRTH-1436632		FP303 Champion FPD No 2	146,900	TO	124.87
	FULL MARKET VALUE	146,900	Installment Fee			41.41
TOTAL TAX ---						1,380.30**
	DATE #1	01/31/20	DATE #2	03/31/20	DATE #3	05/29/20
	AMT DUE	501.51	AMT DUE	460.10	AMT DUE	460.10
***** 93.07-1-53 *****						
34680	Schwendy Dr					BILL301963
93.07-1-53	210 1 Family Res - WTRFNT		County Outside	121,600		897.06
Scott Brian	Carthage 226001	38,900	Town Wide	121,600		425.50
34847 Lewis Loop	Pleasant Lake	121,600	FP303 Champion FPD No 2	121,600	TO	103.36
Carthage, NY 13619	FRNT 60.00 DPTH 150.00		Installment Fee			42.78
	EAST-1058533 NRTH-1436662					
	DEED BOOK 2018 PG-10971					
	FULL MARKET VALUE	121,600				
TOTAL TAX ---						1,425.92**
	DATE #1	01/31/20	DATE #2	03/31/20	DATE #3	05/29/20
	AMT DUE	518.10	AMT DUE	475.30	AMT DUE	475.30

STATE OF NEW YORK
COUNTY - Jefferson
TOWN - Champion
SWIS - 223089

2020 TOWN TAX ROLL
TAXABLE SECTION OF THE ROLL - 1
TAX MAP NUMBER SEQUENCE
UNIFORM PERCENT OF VALUE IS 100.00

PAGE 521
VALUATION DATE-JUL 01, 2018
TAXABLE STATUS DATE-MAR 01, 2019

TAX MAP PARCEL NUMBER	PROPERTY LOCATION & CLASS	ASSESSMENT	EXEMPTION CODE	COUNTY	TOWN	TAX AMOUNT	
CURRENT OWNERS NAME	SCHOOL DISTRICT	LAND	TAX DESCRIPTION				
CURRENT OWNERS ADDRESS	PARCEL SIZE/GRID COORD	TOTAL	SPECIAL DISTRICTS				
***** 93.07-1-54 *****							
93.07-1-54	Schwendy Dr 312 Vac w/imprv - WTRFNT		County Outside	93.07-1-54	BILL301964		
Scott Brian	Carthage 226001	36,200	Town Wide			376.97	
34847 Lewis Loop	Pleasant Lake	51,100	FP303 Champion FPD No 2			178.81	
Carthage, NY 13619	ACRES 0.28 EAST-1058578 NRTH-1436706 DEED BOOK 2018 PG-10971 FULL MARKET VALUE	51,100	Installment Fee			43.44	
						17.98	
TOTAL TAX ---						599.22**	
		DATE #1	01/31/20	DATE #2	03/31/20	DATE #3	05/29/20
		AMT DUE	217.72	AMT DUE	199.74	AMT DUE	199.74
***** 93.07-1-55 *****							
93.07-1-55	Schwendy Dr 260 Seasonal res - WTRFNT		County Outside		BILL301965		
Stage Christine Foy	Carthage 226001	60,100	Town Wide			917.72	
Foy Stephen C	Pleasant Lake	124,400	FP303 Champion FPD No 2			435.30	
Attn: Thomas P Foy Trustee	FRNT 76.00 DPTH 188.00		Installment Fee			105.74	
PO Box 42	EAST-1058648 NRTH-1436796					43.76	
Deer River, NY 13627	DEED BOOK 2019 PG-8960 FULL MARKET VALUE	124,400					
PRIOR OWNER ON 3/01/2019 Stage Christine Foy							
TOTAL TAX ---						1,458.76**	
		DATE #1	01/31/20	DATE #2	03/31/20	DATE #3	05/29/20
		AMT DUE	530.02	AMT DUE	486.25	AMT DUE	486.25
***** 93.07-1-56 *****							
93.07-1-56	Schwendy Dr 210 1 Family Res - WTRFNT		County Outside		BILL301966		
Moser Charity A	Carthage 226001	53,700	Town Wide			601.24	
255 Westport Rd	Pleasant Lake	81,500	FP303 Champion FPD No 2			285.19	
Valparaiso, IN 46385	FRNT 76.00 DPTH 207.00		Installment Fee			69.28	
	EAST-1058716 NRTH-1436831					28.67	
	DEED BOOK 2019 PG-19067 FULL MARKET VALUE	81,500					
PRIOR OWNER ON 3/01/2019 Ashcraft John L							
TOTAL TAX ---						955.71**	
		DATE #1	01/31/20	DATE #2	03/31/20	DATE #3	05/29/20
		AMT DUE	347.24	AMT DUE	318.57	AMT DUE	318.57
***** 93.07-1-57 *****							
93.07-1-57	Schwendy Dr 260 Seasonal res - WTRFNT		County Outside		BILL301967		
Crumb Grant E Jr	Carthage 226001	50,700	Town Wide			559.19	
6352 Co Rte 92	Pleasant Lake	75,800	FP303 Champion FPD No 2			265.24	
Lorraine, NY 13659	FRNT 80.00 DPTH 90.00		Installment Fee			64.43	
	EAST-1058784 NRTH-1436850					26.67	
	DEED BOOK 2016 PG-10964 FULL MARKET VALUE	75,800					
TOTAL TAX ---						888.86**	
		DATE #1	01/31/20	DATE #2	03/31/20	DATE #3	05/29/20
		AMT DUE	322.97	AMT DUE	296.28	AMT DUE	296.28

STATE OF NEW YORK
COUNTY - Jefferson
TOWN - Champion
SWIS - 223089

2020 TOWN TAX ROLL
TAXABLE SECTION OF THE ROLL - 1
TAX MAP NUMBER SEQUENCE
UNIFORM PERCENT OF VALUE IS 100.00

PAGE 522
VALUATION DATE-JUL 01, 2018
TAXABLE STATUS DATE-MAR 01, 2019

TAX MAP PARCEL NUMBER	PROPERTY LOCATION & CLASS	ASSESSMENT	EXEMPTION CODE	COUNTY	TOWN	TAX AMOUNT
CURRENT OWNERS NAME	SCHOOL DISTRICT	LAND	TAX DESCRIPTION			
CURRENT OWNERS ADDRESS	PARCEL SIZE/GRID COORD	TOTAL	SPECIAL DISTRICTS			
***** 93.07-1-58 *****						
34740 Schwendy Dr						BILL301968
93.07-1-58	210 1 Family Res - WTRFNT		County Outside	107,300		791.57
Getman Terry L	Carthage 226001	37,300	Town Wide	107,300		375.46
Getman Donna J	Pleasant Lake	107,300	FP303 Champion FPD No 2	107,300	TO	91.21
34740 Schwendy Dr	FRNT 75.00 DPTH 135.00		Installment Fee			37.75
Carthage, NY 13619	EAST-1058858 NRTH-1436871					
	FULL MARKET VALUE	107,300				
TOTAL TAX ---						1,258.24**
	DATE #1	01/31/20	DATE #2	03/31/20	DATE #3	05/29/20
	AMT DUE	457.17	AMT DUE	419.41	AMT DUE	419.41
***** 93.07-1-59 *****						
34754 Schwendy Dr						BILL301969
93.07-1-59	210 1 Family Res - WTRFNT		County Outside	127,100		937.63
Sullivan Timothy E	Carthage 226001	45,700	Town Wide	127,100		444.75
Sullivan Yvonne R	Pleasant Lake	127,100	FP303 Champion FPD No 2	127,100	TO	108.04
34754 Schwendy Dr	FRNT 75.00 DPTH 135.00		Installment Fee			44.71
Carthage, NY 13619	EAST-1058932 NRTH-1436879					
	DEED BOOK 1870 PG-272					
	FULL MARKET VALUE	127,100				
TOTAL TAX ---						1,490.42**
	DATE #1	01/31/20	DATE #2	03/31/20	DATE #3	05/29/20
	AMT DUE	541.53	AMT DUE	496.80	AMT DUE	496.80
***** 93.07-1-60 *****						
34768 Schwendy Dr						BILL301970
93.07-1-60	260 Seasonal res - WTRFNT		County Outside	183,400		1,352.97
Murphy Wayne L	Carthage 226001	53,300	Town Wide	183,400		641.75
Murphy Lesli J	Pleasant Lake	183,400	FP303 Champion FPD No 2	183,400	TO	155.89
4210 Co Road 114 RR3	ACRES 0.54		Installment Fee			64.52
Mt Gilead, OH 43338	EAST-1058994 NRTH-1436966					
	DEED BOOK 2005 PG-6421					
	FULL MARKET VALUE	183,400				
TOTAL TAX ---						2,150.61**
	DATE #1	01/31/20	DATE #2	03/31/20	DATE #3	05/29/20
	AMT DUE	781.39	AMT DUE	716.87	AMT DUE	716.87
***** 93.07-1-61 *****						
Schwendy Dr						BILL301971
93.07-1-61	312 Vac w/imprv		County Outside	19,700		145.33
Getman Terry L	Carthage 226001	700	Town Wide	19,700		68.93
Getman Donna J	Pleasant Lake	19,700	FP303 Champion FPD No 2	19,700	TO	16.75
34740 Schwendy Dr	FRNT 75.00 DPTH 100.00		Installment Fee			6.93
Carthage, NY 13619	EAST-1058863 NRTH-1436999					
	FULL MARKET VALUE	19,700				
TOTAL TAX ---						231.01**
	DATE #1	01/31/20	DATE #2	03/31/20	DATE #3	05/29/20
	AMT DUE	83.94	AMT DUE	77.00	AMT DUE	77.00

STATE OF NEW YORK
COUNTY - Jefferson
TOWN - Champion
SWIS - 223089

2020 TOWN TAX ROLL
TAXABLE SECTION OF THE ROLL - 1
TAX MAP NUMBER SEQUENCE
UNIFORM PERCENT OF VALUE IS 100.00

PAGE 523
VALUATION DATE-JUL 01, 2018
TAXABLE STATUS DATE-MAR 01, 2019

TAX MAP PARCEL NUMBER	PROPERTY LOCATION & CLASS	ASSESSMENT	EXEMPTION CODE	COUNTY	TOWN	TAX AMOUNT	
CURRENT OWNERS NAME	SCHOOL DISTRICT	LAND	TAX DESCRIPTION				
CURRENT OWNERS ADDRESS	PARCEL SIZE/GRID COORD	TOTAL	SPECIAL DISTRICTS				
***** 93.07-1-62 *****							
93.07-1-62	Schwendy Dr 311 Res vac land		County Outside	93.07	1-62	BILL301972 25.08	
Crumb Grant E Jr	Carthage 226001	3,400	Town Wide			11.90	
6352 Co Rte 92	Pleasant Lake	3,400	FP303 Champion FPD No 2			2.89	
Lorraine, NY 13659	FRNT 100.00 DPTH 87.00 EAST-1058771 NRTH-1436987 DEED BOOK 2016 PG-10964 FULL MARKET VALUE		Installment Fee			1.20	
		3,400					
		TOTAL TAX ---				39.87**	
		DATE #1	01/31/20	DATE #2	03/31/20	DATE #3	05/29/20
		AMT DUE	14.49	AMT DUE	13.29	AMT DUE	13.29
***** 93.07-1-63 *****							
93.07-1-63	Schwendy Dr 311 Res vac land		County Outside			BILL301973 63.44	
Moser Charity A	Carthage 226001	8,600	Town Wide			30.09	
255 Westport Rd	Pleasant Lake	8,600	FP303 Champion FPD No 2			7.31	
Valparaiso, IN 46385	ACRES 2.38 EAST-1058800 NRTH-1437125 DEED BOOK 2019 PG-19067 FULL MARKET VALUE		Installment Fee			3.03	
		8,600					
		TOTAL TAX ---				100.84**	
		DATE #1	01/31/20	DATE #2	03/31/20	DATE #3	05/29/20
		AMT DUE	36.65	AMT DUE	33.61	AMT DUE	33.61
***** 93.07-1-64 *****							
93.07-1-64	34734 N Lake Rd 314 Rural vac<10		County Outside			BILL301974 182.95	
Shannon Larry	Carthage 226001	24,800	Town Wide			86.78	
Shannon Jean	Pleasant Lake	24,800	FP303 Champion FPD No 2			21.08	
PO Box 12	ACRES 3.47		Installment Fee			8.72	
Deferiet, NY 13628	EAST-1058856 NRTH-1437375 DEED BOOK 2015 PG-18601 FULL MARKET VALUE						
		24,800					
		TOTAL TAX ---				290.81**	
		DATE #1	01/31/20	DATE #2	03/31/20	DATE #3	05/29/20
		AMT DUE	105.67	AMT DUE	96.93	AMT DUE	96.93
***** 93.07-1-65 *****							
93.07-1-65	34687 N Lake Rd 210 1 Family Res		County Outside			BILL301975 1,750.60	
Miller Jodi	Carthage 226001	34,500	Town Wide			830.36	
Bouvier Chawn	ACRES 3.00	237,300	School Relevy			666.16	
34687 N Lake Rd	EAST-1058556 NRTH-1437740		FP303 Champion FPD No 2			201.71	
Carthage, NY 13619	DEED BOOK 2015 PG-5585 FULL MARKET VALUE		Installment Fee			103.46	
		237,300					
		TOTAL TAX ---				3,448.83**	
		DATE #1	01/31/20	DATE #2	03/31/20	DATE #3	05/29/20
		AMT DUE	1,253.07	AMT DUE	1,149.61	AMT DUE	1,149.61

STATE OF NEW YORK
COUNTY - Jefferson
TOWN - Champion
SWIS - 223089

2 0 2 0 T O W N T A X R O L L
T A X A B L E SECTION OF THE ROLL - 1
TAX MAP NUMBER SEQUENCE
UNIFORM PERCENT OF VALUE IS 100.00

PAGE 524
VALUATION DATE-JUL 01, 2018
TAXABLE STATUS DATE-MAR 01, 2019

TAX MAP PARCEL NUMBER	PROPERTY LOCATION & CLASS	ASSESSMENT	EXEMPTION CODE	COUNTY	TOWN	TAX AMOUNT
CURRENT OWNERS NAME	SCHOOL DISTRICT	LAND	TAX DESCRIPTION			
CURRENT OWNERS ADDRESS	PARCEL SIZE/GRID COORD	TOTAL	SPECIAL DISTRICTS			
***** 93.07-1-66 *****						
34790 King Dr						BILL301976
93.07-1-66	210 1 Family Res - WTRFNT		County Outside	185,200		1,366.25
Gidney Life Tenant Debra	Carthage 226001	43,800	Town Wide	185,200		648.05
Wagner Heather Christine	Pleasant Lake	185,200	FP303 Champion FPD No 2	185,200	TO	157.42
34790 King Dr	FRNT 66.00 DPTH 330.00		Installment Fee			65.15
Carthage, NY 13619	EAST-1059086 NRTH-1436985					
	DEED BOOK 2019 PG-16125					
PRIOR OWNER ON 3/01/2019	FULL MARKET VALUE	185,200				
Gidney Debra						
TOTAL TAX ---						2,171.72**
	DATE #1 01/31/20	DATE #2 03/31/20	DATE #3 05/29/20			
	AMT DUE 789.07	AMT DUE 723.90	AMT DUE 723.90			
***** 93.07-1-67.1 *****						
34812 King Dr						BILL301977
93.07-1-67.1	260 Seasonal res - WTRFNT		County Outside	41,900		309.10
Higgins Paul K	Carthage 226001	30,700	Town Wide	41,900		146.62
Higgins Ann J	Pleasant Lake	41,900	FP303 Champion FPD No 2	41,900	TO	35.62
60 Riverside Dr	FRNT 41.00 DPTH 315.00		Installment Fee			14.74
Deferiet, NY 13628	EAST-1059180 NRTH-1436978					
	FULL MARKET VALUE	41,900				
TOTAL TAX ---						491.34**
	DATE #1 01/31/20	DATE #2 03/31/20	DATE #3 05/29/20			
	AMT DUE 178.52	AMT DUE 163.78	AMT DUE 163.78			
***** 93.07-1-67.2 *****						
King Dr						BILL301978
93.07-1-67.2	311 Res vac land - WTRFNT		County Outside	25,700		189.59
Higgins Paul K	Carthage 226001	25,700	Town Wide	25,700		89.93
Higgins Ann J	Pleasant Lake	25,700	FP303 Champion FPD No 2	25,700	TO	21.85
60 Riverside Dr	FRNT 34.00 DPTH 355.00		Installment Fee			9.04
Deferiet, NY 13628	EAST-1059142 NRTH-1436998					
	DEED BOOK 2007 PG-14475					
	FULL MARKET VALUE	25,700				
TOTAL TAX ---						301.37**
	DATE #1 01/31/20	DATE #2 03/31/20	DATE #3 05/29/20			
	AMT DUE 109.51	AMT DUE 100.45	AMT DUE 100.45			
***** 93.07-1-68 *****						
King Dr						BILL301979
93.07-1-68	312 Vac w/imprv - WTRFNT		County Outside	78,800		581.32
Higgins Paul K	Carthage 226001	78,300	Town Wide	78,800		275.74
Higgins Ann J	Pleasant Lake	78,800	FP303 Champion FPD No 2	78,800	TO	66.98
60 Riverside Dr	FRNT 123.00 DPTH 255.00		Installment Fee			27.72
Deferiet, NY 13628	EAST-1059250 NRTH-1436910					
	FULL MARKET VALUE	78,800				
TOTAL TAX ---						924.04**
	DATE #1 01/31/20	DATE #2 03/31/20	DATE #3 05/29/20			
	AMT DUE 335.74	AMT DUE 308.01	AMT DUE 308.01			

STATE OF NEW YORK
COUNTY - Jefferson
TOWN - Champion
SWIS - 223089

2020 TOWN TAX ROLL
TAXABLE SECTION OF THE ROLL - 1
TAX MAP NUMBER SEQUENCE
UNIFORM PERCENT OF VALUE IS 100.00

PAGE 525
VALUATION DATE-JUL 01, 2018
TAXABLE STATUS DATE-MAR 01, 2019

TAX MAP PARCEL NUMBER	PROPERTY LOCATION & CLASS	ASSESSMENT	EXEMPTION CODE	COUNTY	TOWN	TAX AMOUNT
CURRENT OWNERS NAME	SCHOOL DISTRICT	LAND	TAX DESCRIPTION			
CURRENT OWNERS ADDRESS	PARCEL SIZE/GRID COORD	TOTAL	SPECIAL DISTRICTS			
***** 93.07-1-69 *****						
34844 King Dr						BILL301980
93.07-1-69	210 1 Family Res - WTRFNT		County Outside	184,600		1,361.82
Widrick Paul A	Carthage 226001	57,300	Town Wide	184,600		645.95
Widrick Dawn V	FRNT 80.00 DPTH 295.00	184,600	FP303 Champion FPD No 2	184,600	TO	156.91
8201 Cobb Rd	EAST-1059354 NRTH-1436908		Installment Fee			64.94
Copenhagen, NY 13626	DEED BOOK 2014 PG-4776					
	FULL MARKET VALUE	184,600				
TOTAL TAX ---						2,164.68**
	DATE #1	01/31/20	DATE #2	03/31/20	DATE #3	05/29/20
	AMT DUE	786.50	AMT DUE	721.56	AMT DUE	721.56
***** 93.07-1-71 *****						
34856 King Dr						BILL301981
93.07-1-71	210 1 Family Res - WTRFNT		County Outside	243,200		1,794.12
Benson Michael	Carthage 226001	65,300	Town Wide	243,200		851.01
Benson Mary	Pleasant Lake	243,200	FP303 Champion FPD No 2	243,200	TO	206.72
34856 King Dr	FRNT 106.00 DPTH 156.00		Installment Fee			85.56
Carthage, NY 13619	BANK 100					
	EAST-1059435 NRTH-1436856					
	DEED BOOK 2018 PG-10589					
	FULL MARKET VALUE	243,200				
TOTAL TAX ---						2,851.85**
	DATE #1	01/31/20	DATE #2	03/31/20	DATE #3	05/29/20
	AMT DUE	1,036.19	AMT DUE	950.61	AMT DUE	950.61
***** 93.07-1-72 *****						
34878 King Dr						BILL301982
93.07-1-72	210 1 Family Res - WTRFNT		VET DIS CT 41141	40,000	20,000	
Trujillo Leonard	Carthage 226001	50,700	VET WAR CT 41121	12,000	6,000	
34878 King Dr	on Pleasant Lake	232,300	County Outside	180,300		1,330.10
Carthage, NY 13619	FRNT 79.00 DPTH 155.00		Town Wide	206,300		721.89
	BANK 810		FP303 Champion FPD No 2	232,300	TO	197.46
	EAST-1059521 NRTH-1436838		Installment Fee			67.48
	DEED BOOK 2018 PG-723					
	FULL MARKET VALUE	232,300				
TOTAL TAX ---						2,249.45**
	DATE #1	01/31/20	DATE #2	03/31/20	DATE #3	05/29/20
	AMT DUE	817.31	AMT DUE	749.81	AMT DUE	749.81
***** 93.07-1-73 *****						
34890 King Dr						BILL301983
93.07-1-73	210 1 Family Res - WTRFNT		County Outside	310,000		2,286.91
Powis Jeffery A	Carthage 226001	49,600	Town Wide	310,000		1,084.75
Powis Hollie R	Pleasant Lake	310,000	FP303 Champion FPD No 2	310,000	TO	263.50
9421 Number Three Rd	FRNT 78.00 DPTH 150.00		Installment Fee			109.05
Copenhagen, NY 13626	EAST-1059589 NRTH-1436800					
	DEED BOOK 2007 PG-12465					
	FULL MARKET VALUE	310,000				
TOTAL TAX ---						3,635.16**
	DATE #1	01/31/20	DATE #2	03/31/20	DATE #3	05/29/20
	AMT DUE	1,320.77	AMT DUE	1,211.72	AMT DUE	1,211.72

STATE OF NEW YORK
 COUNTY - Jefferson
 TOWN - Champion
 SWIS - 223089

2 0 2 0 T O W N T A X R O L L
 T A X A B L E SECTION OF THE ROLL - 1
 TAX MAP NUMBER SEQUENCE
 UNIFORM PERCENT OF VALUE IS 100.00

PAGE 526
 VALUATION DATE-JUL 01, 2018
 TAXABLE STATUS DATE-MAR 01, 2019

TAX MAP PARCEL NUMBER	PROPERTY LOCATION & CLASS	ASSESSMENT	EXEMPTION CODE	COUNTY	TOWN	TAX AMOUNT
CURRENT OWNERS NAME	SCHOOL DISTRICT	LAND	TAX DESCRIPTION			
CURRENT OWNERS ADDRESS	PARCEL SIZE/GRID COORD	TOTAL	SPECIAL DISTRICTS			
***** 93.07-1-74 *****						
34908 King Dr						BILL301984
93.07-1-74	210 1 Family Res - WTRFNT		County Outside	132,800		979.68
Burto Terry W	Carthage 226001	40,400	Town Wide	132,800		464.69
Burto Karen M	Pleasant Lake	132,800	FP303 Champion FPD No 2	132,800	TO	112.88
PO Box 804	ACRES 0.23		Installment Fee			46.72
Carthage, NY 13619	EAST-1059662 NRTH-1436791					
	DEED BOOK 2016 PG-1486					
	FULL MARKET VALUE	132,800				
TOTAL TAX ---						1,557.25**
	DATE #1	01/31/20	DATE #2	03/31/20	DATE #3	05/29/20
	AMT DUE	565.81	AMT DUE	519.08	AMT DUE	519.08
***** 93.07-1-75 *****						
34211 N Lake Rd						BILL301985
93.07-1-75	210 1 Family Res		County Outside	127,900		943.54
Rennie Michael W	Carthage 226001	23,900	Town Wide	127,900		447.55
Rennie Barbara A	FRNT 150.00 DPTH 150.00	127,900	FP303 Champion FPD No 2	127,900	TO	108.72
34211 N Lake Rd	EAST-1055959 NRTH-1437900		Installment Fee			44.99
Carthage, NY 13619	FULL MARKET VALUE	127,900				
TOTAL TAX ---						1,499.81**
	DATE #1	01/31/20	DATE #2	03/31/20	DATE #3	05/29/20
	AMT DUE	544.94	AMT DUE	499.93	AMT DUE	499.93
***** 93.07-1-76 *****						
N Lake Rd						BILL301986
93.07-1-76	311 Res vac land		County Outside	1,300		9.59
Wiley Suzanne R	Carthage 226001	1,300	Town Wide	1,300		4.55
34390 Pleasant Lake Dr	FRNT 20.00 DPTH 658.00	1,300	FP303 Champion FPD No 2	1,300	TO	1.11
Carthage, NY 13619	EAST-1056764 NRTH-1437384		Installment Fee			.46
	DEED BOOK 918 PG-00301					
	FULL MARKET VALUE	1,300				
TOTAL TAX ---						15.25**
	DATE #1	01/31/20	DATE #2	03/31/20	DATE #3	05/29/20
	AMT DUE	5.55	AMT DUE	5.08	AMT DUE	5.08
***** 93.07-1-77 *****						
Pleasant Lake Dr						BILL301987
93.07-1-77	311 Res vac land		County Outside	7,400		54.59
Wilson Jassen F	Carthage 226001	7,400	Town Wide	7,400		25.89
PO Box 62	ACRES 1.04	7,400	FP303 Champion FPD No 2	7,400	TO	6.29
Carthage, NY 13619	EAST-1055907 NRTH-1437527		Installment Fee			2.60
	DEED BOOK 2019 PG-3989					
PRIOR OWNER ON 3/01/2019	FULL MARKET VALUE	7,400				
Phillips Tara L						
TOTAL TAX ---						86.77**
	DATE #1	01/31/20	DATE #2	03/31/20	DATE #3	05/29/20
	AMT DUE	31.53	AMT DUE	28.92	AMT DUE	28.92

STATE OF NEW YORK
COUNTY - Jefferson
TOWN - Champion
SWIS - 223089

2020 TOWN TAX ROLL
TAXABLE SECTION OF THE ROLL - 1
TAX MAP NUMBER SEQUENCE
UNIFORM PERCENT OF VALUE IS 100.00

PAGE 527
VALUATION DATE-JUL 01, 2018
TAXABLE STATUS DATE-MAR 01, 2019

TAX MAP PARCEL NUMBER	PROPERTY LOCATION & CLASS	ASSESSMENT	EXEMPTION CODE	COUNTY	TOWN	TAX AMOUNT
CURRENT OWNERS NAME	SCHOOL DISTRICT	LAND	TAX DESCRIPTION			
CURRENT OWNERS ADDRESS	PARCEL SIZE/GRID COORD	TOTAL	SPECIAL DISTRICTS			
***** 93.07-1-78 *****						
93.07-1-78	N of N Lake Rd					BILL301988
Rennie Michael W	311 Res vac land		County Outside	3,500		25.82
Rennie Barbara	Carthage 226001	3,500	Town Wide	3,500		12.25
34211 N Lake Rd	ACRES 1.48	3,500	FP303 Champion FPD No 2	3,500	TO	2.98
Carthage, NY 13619	EAST-1055982 NRTH-1438182		Installment Fee			1.23
	DEED BOOK 1100 PG-00082					
	FULL MARKET VALUE	3,500				
TOTAL TAX ---						41.05**
	DATE #1	01/31/20	DATE #2	03/31/20	DATE #3	05/29/20
	AMT DUE	14.92	AMT DUE	13.68	AMT DUE	13.68
***** 93.07-1-79.11 *****						
93.07-1-79.11	N Lake Rd					BILL301989
Marks Farms Realty LLC	120 Field crops		AG DIST CO 41720	24,005	24,005	
c/o David Peck	Carthage 226001	57,600	County Outside	33,595		247.84
6314 Cannan Rd	ACRES 70.70	57,600	Town Wide	33,595		117.56
Lowville, NY 13367	EAST-1056155 NRTH-1438946		FP303 Champion FPD No 2	33,595	TO	28.56
	DEED BOOK 2015 PG-7669		24,005 EX			
	FULL MARKET VALUE	57,600	Installment Fee			11.82
MAY BE SUBJECT TO PAYMENT UNDER AGDIST LAW TIL 2023						
TOTAL TAX ---						393.96**
	DATE #1	01/31/20	DATE #2	03/31/20	DATE #3	05/29/20
	AMT DUE	143.14	AMT DUE	131.32	AMT DUE	131.32
***** 93.07-1-79.12 *****						
93.07-1-79.12	34200 N Lake Rd					BILL301990
Phillips Tara L	210 1 Family Res		County Outside	90,200		665.42
34200 N Lake Rd	Carthage 226001	22,400	Town Wide	90,200		315.63
Carthage, NY 13619	FRNT 175.00 DPTH 140.00	90,200	FP303 Champion FPD No 2	90,200	TO	76.67
	EAST-1055923 NRTH-1437732		Installment Fee			31.73
	DEED BOOK 2019 PG-3990					
	FULL MARKET VALUE	90,200				
PRIOR OWNER ON 3/01/2019 Phillips Tara L						
TOTAL TAX ---						1,057.72**
	DATE #1	01/31/20	DATE #2	03/31/20	DATE #3	05/29/20
	AMT DUE	384.31	AMT DUE	352.57	AMT DUE	352.57
***** 93.07-1-79.13 *****						
93.07-1-79.13	N Lake Rd					BILL301991
Williams David C	311 Res vac land		County Outside	18,000		132.79
Cramer-Williams Catherine	Carthage 226001	18,000	Town Wide	18,000		62.99
34269 N Lake Rd	ACRES 5.53	18,000	FP303 Champion FPD No 2	18,000	TO	15.30
Champion, NY 13619	EAST-1056600 NRTH-1438040		Installment Fee			6.33
	DEED BOOK 2018 PG-12419					
	FULL MARKET VALUE	18,000				
MAY BE SUBJECT TO PAYMENT UNDER AGDIST LAW TIL 2023						
TOTAL TAX ---						211.08**
	DATE #1	01/31/20	DATE #2	03/31/20	DATE #3	05/29/20
	AMT DUE	76.69	AMT DUE	70.36	AMT DUE	70.36

STATE OF NEW YORK
COUNTY - Jefferson
TOWN - Champion
SWIS - 223089

2020 TOWN TAX ROLL
TAXABLE SECTION OF THE ROLL - 1
TAX MAP NUMBER SEQUENCE
UNIFORM PERCENT OF VALUE IS 100.00

PAGE 528
VALUATION DATE-JUL 01, 2018
TAXABLE STATUS DATE-MAR 01, 2019

TAX MAP PARCEL NUMBER	PROPERTY LOCATION & CLASS	ASSESSMENT	EXEMPTION CODE	COUNTY	TOWN	TAX AMOUNT
CURRENT OWNERS NAME	SCHOOL DISTRICT	LAND	TAX DESCRIPTION			
CURRENT OWNERS ADDRESS	PARCEL SIZE/GRID COORD	TOTAL	SPECIAL DISTRICTS			
***** 93.07-1-79.2 *****						
34270 N Lake Rd						BILL301992
93.07-1-79.2	210 1 Family Res		County Outside	237,900		1,755.02
Speight Timothy W	Carthage 226001	34,400	Town Wide	237,900		832.46
Speight Verena B	ACRES 3.69 BANK 550	237,900	FP303 Champion FPD No 2	237,900	TO	202.22
34270 N Lake Rd	EAST-1056210 NRTH-1437550		Installment Fee			83.69
Carthage, NY 13619	DEED BOOK 2018 PG-8496					
	FULL MARKET VALUE	237,900				
TOTAL TAX ---						2,789.70**
	DATE #1	01/31/20	DATE #2	03/31/20	DATE #3	05/29/20
	AMT DUE	1,013.59	AMT DUE	929.90	AMT DUE	929.90
***** 93.07-1-79.31 *****						
34134 N Lake Rd						BILL301993
93.07-1-79.31	210 1 Family Res		County Outside	224,100		1,653.22
Gratch James T	Carthage 226001	29,200	Town Wide	224,100		784.17
Gratch Jill D	Lots A & C	224,100	FP303 Champion FPD No 2	224,100	TO	190.49
PO Box 362	ACRES 1.80		Installment Fee			78.84
Carthage, NY 13619	EAST-1055530 NRTH-1437650					
	DEED BOOK 2010 PG-11449					
	FULL MARKET VALUE	224,100				
TOTAL TAX ---						2,627.88**
	DATE #1	01/31/20	DATE #2	03/31/20	DATE #3	05/29/20
	AMT DUE	954.80	AMT DUE	875.96	AMT DUE	875.96
***** 93.07-1-79.32 *****						
34116 N Lake Rd						BILL301994
93.07-1-79.32	210 1 Family Res		County Outside	224,600		1,656.91
Cesario Paul J	Carthage 226001	29,200	Town Wide	224,600		785.92
Cesario Lou A	Lot B	224,600	FP303 Champion FPD No 2	224,600	TO	190.91
34116 N Lake Rd	ACRES 1.81 BANK 750		Installment Fee			79.01
Carthage, NY 13619	EAST-1055350 NRTH-1437650					
	DEED BOOK 2007 PG-22966					
	FULL MARKET VALUE	224,600				
TOTAL TAX ---						2,633.74**
	DATE #1	01/31/20	DATE #2	03/31/20	DATE #3	05/29/20
	AMT DUE	956.93	AMT DUE	877.91	AMT DUE	877.91
***** 93.07-1-79.4 *****						
34269 N Lake Rd						BILL301995
93.07-1-79.4	210 1 Family Res		County Outside	395,000		2,913.97
Williams David C	Carthage 226001	37,100	Town Wide	395,000		1,382.19
Cramer-Williams Catherine E	ACRES 5.08	395,000	FP303 Champion FPD No 2	395,000	TO	335.75
34269 N Lake Rd	EAST-1056231 NRTH-1438086		Installment Fee			138.96
Carthage, NY 13619	DEED BOOK 2017 PG-15287					
	FULL MARKET VALUE	395,000				
TOTAL TAX ---						4,631.91**
	DATE #1	01/31/20	DATE #2	03/31/20	DATE #3	05/29/20
	AMT DUE	1,682.93	AMT DUE	1,543.97	AMT DUE	1,543.97

STATE OF NEW YORK
COUNTY - Jefferson
TOWN - Champion
SWIS - 223089

2020 TOWN TAX ROLL
TAXABLE SECTION OF THE ROLL - 1
TAX MAP NUMBER SEQUENCE
UNIFORM PERCENT OF VALUE IS 100.00

PAGE 529
VALUATION DATE-JUL 01, 2018
TAXABLE STATUS DATE-MAR 01, 2019

TAX MAP PARCEL NUMBER	PROPERTY LOCATION & CLASS	ASSESSMENT	EXEMPTION CODE	COUNTY	TOWN	TAX AMOUNT
CURRENT OWNERS NAME	SCHOOL DISTRICT	LAND	TAX DESCRIPTION			
CURRENT OWNERS ADDRESS	PARCEL SIZE/GRID COORD	TOTAL	SPECIAL DISTRICTS			
***** 93.07-1-79.5 *****						
34562 N Lake Rd						BILL301996
93.07-1-79.5	210 1 Family Res		VET WAR CT 41121	12,000	6,000	
Hilligas Terry C	Carthage 226001	37,000	VET DIS CT 41141	40,000	20,000	
Hilligas Janice H	ACRES 5.02	297,100	County Outside	245,100		1,808.14
34562 N Lake Rd	EAST-1057900 NRTH-1437240		Town Wide	271,100		948.64
Carthage, NY 13619	DEED BOOK 2009 PG-17988		FP303 Champion FPD No 2	297,100	TO	252.54
	FULL MARKET VALUE	297,100	Installment Fee			90.28
			TOTAL TAX ---			3,009.32**
			DATE #1 01/31/20	DATE #2 03/31/20	DATE #3 05/29/20	
			AMT DUE 1,093.40	AMT DUE 1,003.10	AMT DUE 1,003.10	
***** 93.07-1-79.6 *****						
North Lake Rd						BILL301997
93.07-1-79.6	311 Res vac land		County Outside	28,500		210.25
Zehr Jason C	Carthage 226001	28,500	Town Wide	28,500		99.73
Zehr Barbara A	ACRES 11.53	28,500	FP303 Champion FPD No 2	28,500	TO	24.23
6242 Swiss Rd	EAST-1057460 NRTH-1457336		Installment Fee			10.03
Castorland, NY 13620	DEED BOOK 2010 PG-8599					
	FULL MARKET VALUE	28,500				
			TOTAL TAX ---			334.21**
			DATE #1 01/31/20	DATE #2 03/31/20	DATE #3 05/29/20	
			AMT DUE 121.44	AMT DUE 111.40	AMT DUE 111.40	
***** 93.07-1-79.7 *****						
N Lake Rd						BILL301998
93.07-1-79.7	311 Res vac land		County Outside	16,700		123.20
Wiley Marianne E	Carthage 226001	16,700	Town Wide	16,700		58.44
Mielnik Joyce Wiley	ACRES 4.03	16,700	FP303 Champion FPD No 2	16,700	TO	14.20
34370 Pleasant Lake Dr	EAST-1056917 NRTH-1437397		Installment Fee			5.88
Carthage, NY 13619	DEED BOOK 2012 PG-19255					
	FULL MARKET VALUE	16,700				
			TOTAL TAX ---			195.84**
			DATE #1 01/31/20	DATE #2 03/31/20	DATE #3 05/29/20	
			AMT DUE 71.16	AMT DUE 65.28	AMT DUE 65.28	
***** 93.07-1-79.8 *****						
N Lake Rd						BILL301999
93.07-1-79.8	311 Res vac land		County Outside	21,900		161.56
Dingman Jane Wiley	Carthage 226001	21,900	Town Wide	21,900		76.63
Koster Hope Wiley	ACRES 4.92	21,900	FP303 Champion FPD No 2	21,900	TO	18.62
1561 Folly Rd Unit 2302	EAST-1056550 NRTH-1437404		Installment Fee			7.70
Charleston, SC 29412	DEED BOOK 2012 PG-19254					
	FULL MARKET VALUE	21,900				
			TOTAL TAX ---			256.81**
			DATE #1 01/31/20	DATE #2 03/31/20	DATE #3 05/29/20	
			AMT DUE 93.31	AMT DUE 85.60	AMT DUE 85.60	

STATE OF NEW YORK
COUNTY - Jefferson
TOWN - Champion
SWIS - 223089

2020 TOWN TAX ROLL
TAXABLE SECTION OF THE ROLL - 1
TAX MAP NUMBER SEQUENCE
UNIFORM PERCENT OF VALUE IS 100.00

PAGE 530
VALUATION DATE-JUL 01, 2018
TAXABLE STATUS DATE-MAR 01, 2019

TAX MAP PARCEL NUMBER	PROPERTY LOCATION & CLASS	ASSESSMENT	EXEMPTION CODE	COUNTY	TOWN
CURRENT OWNERS NAME	SCHOOL DISTRICT	LAND	TAX DESCRIPTION	TAXABLE VALUE	TAX AMOUNT
CURRENT OWNERS ADDRESS	PARCEL SIZE/GRID COORD	TOTAL	SPECIAL DISTRICTS		
***** 93.07-1-79.91 *****					
34397 N Lake Rd					BILL302000
93.07-1-79.91	210 1 Family Res		VET COM CT 41131	20,000	10,000
Magee Byron A	Carthage 226001	33,600	VET DIS CT 41141	40,000	20,000
Magee Brenda L	ACRES 2.54 BANK 810	225,000	County Outside	165,000	1,217.23
34397 N Lake Rd	EAST-1056912 NRTH-1437963		Town Wide	195,000	682.35
Carthage, NY 13619	DEED BOOK 2016 PG-4979		FP303 Champion FPD No 2	225,000 TO	191.25
	FULL MARKET VALUE	225,000	Installment Fee		62.72
			TOTAL TAX ---		2,090.83**
			DATE #1 01/31/20	DATE #2 03/31/20	DATE #3 05/29/20
			AMT DUE 759.67	AMT DUE 696.94	AMT DUE 696.94
***** 93.07-1-79.92 *****					
34429 N Lake Rd					BILL302001
93.07-1-79.92	210 1 Family Res		VET DIS CT 41141	40,000	20,000
Cardona Steven A	Carthage 226001	33,600	VET COM CT 41131	20,000	10,000
34429 N Lake Rd	ACRES 2.56 BANK 810	208,800	County Outside	148,800	1,097.72
Carthage, NY 13619	EAST-1057095 NRTH-1437954		Town Wide	178,800	625.66
	DEED BOOK 2013 PG-884		FP303 Champion FPD No 2	208,800 TO	177.48
	FULL MARKET VALUE	208,800	Installment Fee		57.03
			TOTAL TAX ---		1,900.86**
			DATE #1 01/31/20	DATE #2 03/31/20	DATE #3 05/29/20
			AMT DUE 690.65	AMT DUE 633.62	AMT DUE 633.62
***** 93.07-1-80 *****					
19378 Co Rte 47					BILL302002
93.07-1-80	210 1 Family Res		County Outside	72,700	536.32
Burns Joshua S	Carthage 226001	35,700	Town Wide	72,700	254.39
19378 Co Rte 47	Humphrey Rd	72,700	FP302 Champion FPD No 1	72,700 TO	57.66
Carthage, NY 13619	ACRES 6.67 BANK 100		Installment Fee		25.45
	EAST-1054778 NRTH-1439924				
	DEED BOOK 2018 PG-14849				
	FULL MARKET VALUE	72,700			
			TOTAL TAX ---		848.37**
			DATE #1 01/31/20	DATE #2 03/31/20	DATE #3 05/29/20
			AMT DUE 308.24	AMT DUE 282.79	AMT DUE 282.79
***** 93.07-1-81 *****					
19349 Co Rte 47					BILL302003
93.07-1-81	210 1 Family Res		County Outside	111,700	824.03
Wisner Paul D	Carthage 226001	18,200	Town Wide	111,700	390.86
20228 Co Rte 59	FRNT 86.00 DPTH 280.00	111,700	School Relevy		959.53
Dexter, NY 13634	EAST-1054206 NRTH-1439768		FP302 Champion FPD No 1	111,700 TO	88.59
	DEED BOOK 1383 PG-20		Installment Fee		67.89
	FULL MARKET VALUE	111,700			
			TOTAL TAX ---		2,263.01**
			DATE #1 01/31/20	DATE #2 03/31/20	DATE #3 05/29/20
			AMT DUE 822.24	AMT DUE 754.33	AMT DUE 754.33

TAX MAP PARCEL NUMBER	PROPERTY LOCATION & CLASS	ASSESSMENT	EXEMPTION CODE	COUNTY	TOWN	TAX AMOUNT
CURRENT OWNERS NAME	SCHOOL DISTRICT	LAND	TAX DESCRIPTION			
CURRENT OWNERS ADDRESS	PARCEL SIZE/GRID COORD	TOTAL	SPECIAL DISTRICTS			
93.07-1-82	19361 Co Rte 47			93.07-1-82		BILL302004
Tripp Thomas	210 1 Family Res		County Outside			441.89
6958 Sweeney Rd	Carthage 226001	35,800	Town Wide			209.60
Greig, NY 13345	ACRES 6.80	59,900	FP302 Champion FPD No 1		TO	47.51
	EAST-1054084 NRTH-1439988		Installment Fee			20.97
	FULL MARKET VALUE	59,900				
TOTAL TAX ---						699.00**
	DATE #1	01/31/20	DATE #2	03/31/20	DATE #3	05/29/20
	AMT DUE	253.97	AMT DUE	233.00	AMT DUE	233.00
***** 93.07-1-83 *****						
93.07-1-83	18987 Co Rte 47			93.07-1-83		BILL302005
Wudstrack Tyler J	210 1 Family Res		County Outside			1,259.28
Wudstrack Brittney R	Carthage 226001	32,900	Town Wide			597.31
18987 Co Rte 47	ACRES 2.21 BANK 810	170,700	FP302 Champion FPD No 1		TO	135.38
Carthage, NY 13619	EAST-1053200 NRTH-1437900		Installment Fee			59.76
	DEED BOOK 2013 PG-8790					
	FULL MARKET VALUE	170,700				
TOTAL TAX ---						1,991.97**
	DATE #1	01/31/20	DATE #2	03/31/20	DATE #3	05/29/20
	AMT DUE	723.75	AMT DUE	663.99	AMT DUE	663.99
***** 93.07-2-1 *****						
93.07-2-1	Pleasant Lk			93.07-2-1		BILL302006
Rohr Donald E	312 Vac w/imprv - WTRFNT		County Outside			346.73
19625 Bach Rd	Copenhagen 232201	40,900	Town Wide			164.46
Carthage, NY 13619	ACRES 1.87	47,000	FP303 Champion FPD No 2		TO	39.95
	EAST-1053594 NRTH-1436162		Installment Fee			16.53
	DEED BOOK 2004 PG-19472					
	FULL MARKET VALUE	47,000				
TOTAL TAX ---						551.14**
	DATE #1	01/31/20	DATE #2	03/31/20	DATE #3	05/29/20
	AMT DUE	200.25	AMT DUE	183.71	AMT DUE	183.71
***** 93.07-2-2 *****						
93.07-2-2	33855 Freeman Dr W			93.07-2-2		BILL302007
Mallette Dale W	260 Seasonal res - WTRFNT		County Outside			419.02
19859 Eddy Rd	Copenhagen 232201	24,000	Town Wide			198.75
Carthage, NY 13619	FRNT 100.00 DPTH 100.00	56,800	FP303 Champion FPD No 2		TO	48.28
	EAST-1054329 NRTH-1436314		Installment Fee			19.98
	DEED BOOK 2008 PG-18252					
	FULL MARKET VALUE	56,800				
TOTAL TAX ---						666.05**
	DATE #1	01/31/20	DATE #2	03/31/20	DATE #3	05/29/20
	AMT DUE	242.01	AMT DUE	222.01	AMT DUE	222.01

STATE OF NEW YORK
COUNTY - Jefferson
TOWN - Champion
SWIS - 223089

2 0 2 0 T O W N T A X R O L L
T A X A B L E SECTION OF THE ROLL - 1
TAX MAP NUMBER SEQUENCE
UNIFORM PERCENT OF VALUE IS 100.00

PAGE 532
VALUATION DATE-JUL 01, 2018
TAXABLE STATUS DATE-MAR 01, 2019

TAX MAP PARCEL NUMBER	PROPERTY LOCATION & CLASS	ASSESSMENT	EXEMPTION CODE	COUNTY	TOWN	TAX AMOUNT
CURRENT OWNERS NAME	SCHOOL DISTRICT	LAND	TAX DESCRIPTION			
CURRENT OWNERS ADDRESS	PARCEL SIZE/GRID COORD	TOTAL	SPECIAL DISTRICTS			
***** 93.07-2-3 *****						
	Pleasant Lk					BILL302008
93.07-2-3	311 Res vac land - WTRFNT		County Outside	12,700		93.69
Mallette Dale	Copenhagen 232201	12,700	Town Wide	12,700		44.44
19859 Eddy Rd	FRNT 50.00 DPTH 100.00	12,700	FP303 Champion FPD No 2	12,700	TO	10.80
Carthage, NY 13619	EAST-1054399 NRTH-1436289		Installment Fee			4.47
	DEED BOOK 2012 PG-16236					
	FULL MARKET VALUE	12,700				
TOTAL TAX ---						148.93**
	DATE #1	01/31/20	DATE #2	03/31/20	DATE #3	05/29/20
	AMT DUE	54.12	AMT DUE	49.64	AMT DUE	49.64
***** 93.07-2-4 *****						
	34027 Freeman Dr W					BILL302009
93.07-2-4	260 Seasonal res - WTRFNT		County Outside	42,700		315.00
Keruskie Maurice Edward	Copenhagen 232201	26,200	Town Wide	42,700		149.42
32220 Co Rte 15	FRNT 100.00 DPTH 120.00	42,700	FP303 Champion FPD No 2	42,700	TO	36.30
Evans Mills, NY 13637	EAST-1054841 NRTH-1436133		Installment Fee			15.02
	DEED BOOK 2007 PG-5066					
	FULL MARKET VALUE	42,700				
TOTAL TAX ---						500.72**
	DATE #1	01/31/20	DATE #2	03/31/20	DATE #3	05/29/20
	AMT DUE	181.94	AMT DUE	166.90	AMT DUE	166.90
***** 93.07-2-5 *****						
	Pleasant Lk					BILL302010
93.07-2-5	311 Res vac land - WTRFNT		County Outside	28,600		210.99
Hoover Leslie E	Copenhagen 232201	28,600	Town Wide	28,600		100.08
Attn: Gary Hoover	FRNT 100.00 DPTH 126.00	28,600	FP303 Champion FPD No 2	28,600	TO	24.31
7231 Roumare Rd	EAST-1055107 NRTH-1436126		Installment Fee			10.06
East Syracuse, NY 13057	FULL MARKET VALUE	28,600				
TOTAL TAX ---						335.38**
	DATE #1	01/31/20	DATE #2	03/31/20	DATE #3	05/29/20
	AMT DUE	121.86	AMT DUE	111.79	AMT DUE	111.79
***** 93.07-2-6 *****						
	Pleasant Lk					BILL302011
93.07-2-6	311 Res vac land - WTRFNT		County Outside	55,000		405.74
Randolph Robert Scott	Copenhagen 232201	55,000	Town Wide	55,000		192.46
Randolph Kimberly Ann	ACRES 0.60	55,000	FP303 Champion FPD No 2	55,000	TO	46.75
9624 Bella Dr	EAST-1055858 NRTH-1436120		Installment Fee			19.35
Daphne, AL 36526	DEED BOOK 2006 PG-11661					
	FULL MARKET VALUE	55,000				
TOTAL TAX ---						644.95**
	DATE #1	01/31/20	DATE #2	03/31/20	DATE #3	05/29/20
	AMT DUE	234.34	AMT DUE	214.98	AMT DUE	214.98

STATE OF NEW YORK
COUNTY - Jefferson
TOWN - Champion
SWIS - 223089

2020 TOWN TAX ROLL
TAXABLE SECTION OF THE ROLL - 1
TAX MAP NUMBER SEQUENCE
UNIFORM PERCENT OF VALUE IS 100.00

PAGE 533
VALUATION DATE-JUL 01, 2018
TAXABLE STATUS DATE-MAR 01, 2019

TAX MAP PARCEL NUMBER	PROPERTY LOCATION & CLASS	ASSESSMENT	EXEMPTION CODE	COUNTY	TOWN	TAX AMOUNT
CURRENT OWNERS NAME	SCHOOL DISTRICT	LAND	TAX DESCRIPTION			
CURRENT OWNERS ADDRESS	PARCEL SIZE/GRID COORD	TOTAL	SPECIAL DISTRICTS			
***** 93.07-2-7 *****						
34233 S Lake Rd						BILL302012
93.07-2-7	260 Seasonal res - WTRFNT		County Outside	91,600		675.75
Brotherton James H	Copenhagen 232201	50,000	Town Wide	91,600		320.53
24990 Co Rte 37	ACRES 0.50	91,600	FP303 Champion FPD No 2	91,600	TO	77.86
Carthage, NY 13619	EAST-1056045 NRTH-1436113		Installment Fee			32.22
	DEED BOOK 2015 PG-7128					
	FULL MARKET VALUE	91,600				
TOTAL TAX ---						1,074.14**
	DATE #1 01/31/20	DATE #2 03/31/20	DATE #3 05/29/20			
	AMT DUE 390.28	AMT DUE 358.04	AMT DUE 358.04			
***** 93.07-2-8 *****						
34395 Freeman Dr W						BILL302013
93.07-2-8	311 Res vac land - WTRFNT		County Outside	62,000		457.38
Bunker Gerald	Copenhagen 232201	62,000	Town Wide	62,000		216.95
Bunker Heather	ACRES 1.14	62,000	FP303 Champion FPD No 2	62,000	TO	52.70
22 Coho St	EAST-1056414 NRTH-1436119		Installment Fee			21.81
Pulaski, NY 13142	DEED BOOK 2019 PG-9926					
	FULL MARKET VALUE	62,000				
PRIOR OWNER ON 3/01/2019						
Ginger Jeffrey						
TOTAL TAX ---						727.03**
	DATE #1 01/31/20	DATE #2 03/31/20	DATE #3 05/29/20			
	AMT DUE 264.16	AMT DUE 242.34	AMT DUE 242.34			
***** 93.07-2-9 *****						
34433 Freeman Dr W						BILL302014
93.07-2-9	260 Seasonal res - WTRFNT		County Outside	63,000		464.76
Genito Anthony	Copenhagen 232201	36,100	Town Wide	63,000		220.45
Genito Deanna	Pleasant Lake	63,000	FP303 Champion FPD No 2	63,000	TO	53.55
22929 Alexandria St Rd	FRNT 125.00 DPTH 100.00		Installment Fee			22.16
Carthage, NY 13619	EAST-1056793 NRTH-1436110					
	DEED BOOK 2004 PG-5829					
	FULL MARKET VALUE	63,000				
TOTAL TAX ---						738.76**
	DATE #1 01/31/20	DATE #2 03/31/20	DATE #3 05/29/20			
	AMT DUE 268.42	AMT DUE 246.25	AMT DUE 246.25			
***** 93.07-2-10 *****						
34451 Freeman Dr W						BILL302015
93.07-2-10	260 Seasonal res - WTRFNT		County Outside	94,600		697.88
Alberry Gary	Copenhagen 232201	58,100	Town Wide	94,600		331.02
Alberry Debra	FRNT 200.00 DPTH 100.00	94,600	School Relevy			833.98
RR 1 Box87b	EAST-1056948 NRTH-1436061		FP303 Champion FPD No 2	94,600	TO	80.41
Copenhagen, NY 13626	DEED BOOK 1770 PG-231		Installment Fee			58.30
	FULL MARKET VALUE	94,600				
TOTAL TAX ---						1,943.29**
	DATE #1 01/31/20	DATE #2 03/31/20	DATE #3 05/29/20			
	AMT DUE 706.07	AMT DUE 647.76	AMT DUE 647.76			

STATE OF NEW YORK
COUNTY - Jefferson
TOWN - Champion
SWIS - 223089

2020 TOWN TAX ROLL
TAXABLE SECTION OF THE ROLL - 1
TAX MAP NUMBER SEQUENCE
UNIFORM PERCENT OF VALUE IS 100.00

PAGE 534
VALUATION DATE-JUL 01, 2018
TAXABLE STATUS DATE-MAR 01, 2019

TAX MAP PARCEL NUMBER	PROPERTY LOCATION & CLASS	ASSESSMENT	EXEMPTION CODE	COUNTY	TOWN	TAX AMOUNT
CURRENT OWNERS NAME	SCHOOL DISTRICT	LAND	TAX DESCRIPTION			
CURRENT OWNERS ADDRESS	PARCEL SIZE/GRID COORD	TOTAL	SPECIAL DISTRICTS			
***** 93.07-2-11 *****						
34475 Freeman Dr W						BILL302016
93.07-2-11	260 Seasonal res - WTRFNT		County Outside	76,600		565.09
Deon Daniel	Copenhagen 232201	32,000	Town Wide	76,600		268.04
Deon Valerie A	Pleasant Lake	76,600	FP303 Champion FPD No 2	76,600	TO	65.11
431 N Main St	FRNT 100.00 DPTH 100.00		Installment Fee			26.95
Mannsville, NY 13661	EAST-1057090 NRTH-1436001					
	DEED BOOK 1883 PG-266					
	FULL MARKET VALUE	76,600				
TOTAL TAX ---						898.24**
	DATE #1	01/31/20	DATE #2	03/31/20	DATE #3	05/29/20
	AMT DUE	326.37	AMT DUE	299.41	AMT DUE	299.41
***** 93.07-2-12 *****						
34489 Freeman Dr W						BILL302017
93.07-2-12	260 Seasonal res - WTRFNT		County Outside	139,400		1,028.37
Brown Robert A	Copenhagen 232201	19,400	Town Wide	139,400		487.79
Brown Diane L	Pleasant Lake	139,400	FP303 Champion FPD No 2	139,400	TO	118.49
PO Box 23	FRNT 75.00 DPTH 65.00		Installment Fee			49.04
Lyons Falls, NY 13368	EAST-1057180 NRTH-1435976					
	DEED BOOK 1753 PG-148					
	FULL MARKET VALUE	139,400				
TOTAL TAX ---						1,634.65**
	DATE #1	01/31/20	DATE #2	03/31/20	DATE #3	05/29/20
	AMT DUE	593.93	AMT DUE	544.88	AMT DUE	544.88
***** 93.07-2-13 *****						
34499 Freeman Dr W						BILL302018
93.07-2-13	260 Seasonal res - WTRFNT		County Outside	87,900		648.45
Brooks Mary C	Copenhagen 232201	18,500	Town Wide	87,900		307.58
Valenti Theodore W Jr	Pleasant Lake	87,900	FP303 Champion FPD No 2	87,900	TO	74.72
5417 Slone Rd	FRNT 50.00 DPTH 120.00		Installment Fee			30.92
Lee Center, NY 13363	EAST-1057227 NRTH-1435928					
	DEED BOOK 2008 PG-12658					
	FULL MARKET VALUE	87,900				
TOTAL TAX ---						1,030.75**
	DATE #1	01/31/20	DATE #2	03/31/20	DATE #3	05/29/20
	AMT DUE	374.51	AMT DUE	343.58	AMT DUE	343.58
***** 93.07-2-14 *****						
34511 Freeman Dr W						BILL302019
93.07-2-14	260 Seasonal res - WTRFNT		County Outside	72,600		535.58
Miller Heather R	Copenhagen 232201	18,500	Town Wide	72,600		254.04
Miller Taylor C	Lori Miller Life Tenant	72,600	FP303 Champion FPD No 2	72,600	TO	61.71
c/o Lori Miller	FRNT 50.00 DPTH 120.00		Installment Fee			25.54
995 West St	EAST-1057274 NRTH-1435907					
Carthage, NY 13619	DEED BOOK 2018 PG-4030					
	FULL MARKET VALUE	72,600				
TOTAL TAX ---						851.33**
	DATE #1	01/31/20	DATE #2	03/31/20	DATE #3	05/29/20
	AMT DUE	309.33	AMT DUE	283.77	AMT DUE	283.77

STATE OF NEW YORK
COUNTY - Jefferson
TOWN - Champion
SWIS - 223089

2020 TOWN TAX ROLL
TAXABLE SECTION OF THE ROLL - 1
TAX MAP NUMBER SEQUENCE
UNIFORM PERCENT OF VALUE IS 100.00

PAGE 535
VALUATION DATE-JUL 01, 2018
TAXABLE STATUS DATE-MAR 01, 2019

TAX MAP PARCEL NUMBER	PROPERTY LOCATION & CLASS	ASSESSMENT	EXEMPTION CODE	COUNTY	TOWN	TAX AMOUNT
CURRENT OWNERS NAME	SCHOOL DISTRICT	LAND	TAX DESCRIPTION			
CURRENT OWNERS ADDRESS	PARCEL SIZE/GRID COORD	TOTAL	SPECIAL DISTRICTS			
***** 93.07-2-15 *****						
34523 Freeman Dr W						BILL302020
93.07-2-15	260 Seasonal res - WTRFNT		County Outside	68,500		505.33
Remington Emily C	Copenhagen 232201	33,700	Town Wide	68,500		239.70
c/o OwnersChoice Funding Inc	FRNT 100.00 DPTH 110.00	68,500	FP303 Champion FPD No 2	68,500	TO	58.23
PO Box 12670	BANK 810		Installment Fee			24.10
Albany, NY 12212-2670	EAST-1057342 NRTH-1435880					
	DEED BOOK 2018 PG-18029					
	FULL MARKET VALUE	68,500				
TOTAL TAX ---						803.26**
	DATE #1	01/31/20	DATE #2	03/31/20	DATE #3	05/29/20
	AMT DUE	291.86	AMT DUE	267.75	AMT DUE	267.75
***** 93.07-2-16 *****						
34535 Freeman Dr W						BILL302021
93.07-2-16	260 Seasonal res - WTRFNT		County Outside	62,200		458.86
Chisholm Richard W	Copenhagen 232201	16,900	Town Wide	62,200		217.65
Chisholm Julie A	FRNT 50.00 DPTH 100.00	62,200	FP303 Champion FPD No 2	62,200	TO	52.87
25130 Co Rte 37	EAST-1057417 NRTH-1435863		Installment Fee			21.88
Carthage, NY 13619	DEED BOOK 2006 PG-16082					
	FULL MARKET VALUE	62,200				
TOTAL TAX ---						729.38**
	DATE #1	01/31/20	DATE #2	03/31/20	DATE #3	05/29/20
	AMT DUE	265.02	AMT DUE	243.12	AMT DUE	243.12
***** 93.07-2-17 *****						
34551 Freeman Dr W						BILL302022
93.07-2-17	260 Seasonal res - WTRFNT		County Outside	67,200		495.74
Greaud Stacy L	Copenhagen 232201	24,400	Town Wide	67,200		235.15
Greaud Rebecca S	FRNT 75.00 DPTH 100.00	67,200	School Relevy			592.44
10504 Third Rd	BANK 550		FP303 Champion FPD No 2	67,200	TO	57.12
Castorland, NY 13620	EAST-1057481 NRTH-1435855		Installment Fee			41.41
	DEED BOOK 2015 PG-10650					
	FULL MARKET VALUE	67,200				
TOTAL TAX ---						1,380.45**
	DATE #1	01/31/20	DATE #2	03/31/20	DATE #3	05/29/20
	AMT DUE	501.56	AMT DUE	460.15	AMT DUE	460.15
***** 93.07-2-18 *****						
34583 Freeman Dr E						BILL302023
93.07-2-18	260 Seasonal res - WTRFNT		VET WAR CT 41121	12,000	6,000	
Morris Kenneth	Copenhagen 232201	59,500	County Outside	110,600		815.91
Mary Alice	FRNT 240.00 DPTH 100.00	122,600	Town Wide	116,600		408.01
PO Box 112	EAST-1057757 NRTH-1435848		FP303 Champion FPD No 2	122,600	TO	104.21
Copenhagen, NY 13626	DEED BOOK 1000 PG-00307		Installment Fee			39.84
	FULL MARKET VALUE	122,600				
TOTAL TAX ---						1,328.13**
	DATE #1	01/31/20	DATE #2	03/31/20	DATE #3	05/29/20
	AMT DUE	482.55	AMT DUE	442.71	AMT DUE	442.71

TAX MAP PARCEL NUMBER	PROPERTY LOCATION & CLASS	ASSESSMENT	EXEMPTION CODE	COUNTY	TOWN	TAX AMOUNT
CURRENT OWNERS NAME	SCHOOL DISTRICT	LAND	TAX DESCRIPTION			
CURRENT OWNERS ADDRESS	PARCEL SIZE/GRID COORD	TOTAL	SPECIAL DISTRICTS			
***** 93.07-2-19 *****						
34625 Freeman Dr E						BILL302024
93.07-2-19	260 Seasonal res - WTRFNT		County Outside	37,700		278.12
Flynn Marsha J	Copenhagen 232201	16,900	Town Wide	37,700		131.92
Flynn Alan L	Flynn OJ Lf-Us	37,700	FP303 Champion FPD No 2	37,700	TO	32.05
Alan Flynn	FRNT 50.00 DPTH 100.00		Installment Fee			13.26
3 Stone St	EAST-1057903 NRTH-1435865					
West Carthage, NY 13619	DEED BOOK 2003 PG-1144					
	FULL MARKET VALUE	37,700				
TOTAL TAX ---						442.09**
	DATE #1	01/31/20	DATE #2	03/31/20	DATE #3	05/29/20
	AMT DUE	160.63	AMT DUE	147.36	AMT DUE	147.36
***** 93.07-2-20 *****						
34641 Freeman Dr E						BILL302025
93.07-2-20	260 Seasonal res - WTRFNT		County Outside	61,800		455.91
Lehman Mark D	Copenhagen 232201	17,300	Town Wide	61,800		216.25
Lehman Dixie D	Pleasant Lake	61,800	FP303 Champion FPD No 2	61,800	TO	52.53
7416 Snell Rd	FRNT 57.00 DPTH 103.00		Installment Fee			21.74
Lowville, NY 13367	EAST-1057951 NRTH-1435870					
	DEED BOOK 2016 PG-12055					
	FULL MARKET VALUE	61,800				
TOTAL TAX ---						724.69**
	DATE #1	01/31/20	DATE #2	03/31/20	DATE #3	05/29/20
	AMT DUE	263.31	AMT DUE	241.56	AMT DUE	241.56
***** 93.07-2-21 *****						
34659 Freeman Dr E						BILL302026
93.07-2-21	312 Vac w/imprv - WTRFNT		County Outside	16,900		124.67
Williams Claude H	Copenhagen 232201	16,800	Town Wide	16,900		59.14
Williams Jean	FRNT 50.00 DPTH 100.00	16,900	FP303 Champion FPD No 2	16,900	TO	14.37
8 Rulison St	EAST-1058001 NRTH-1435873		Installment Fee			5.95
Carthage, NY 13619	FULL MARKET VALUE	16,900				
TOTAL TAX ---						198.18**
	DATE #1	01/31/20	DATE #2	03/31/20	DATE #3	05/29/20
	AMT DUE	72.01	AMT DUE	66.06	AMT DUE	66.06
***** 93.07-2-22 *****						
34671 Freeman Dr E						BILL302027
93.07-2-22	260 Seasonal res - WTRFNT		County Outside	49,000		361.48
Dietrich Revoc Trust Douglas M	Copenhagen 232201	16,900	Town Wide	49,000		171.46
Dietrich Revoc Trust Patricia	Pleasant Lake	49,000	FP303 Champion FPD No 2	49,000	TO	41.65
PO Box 136	FRNT 50.00 DPTH 100.00		Installment Fee			17.24
Glenfield, NY 13343	EAST-1058051 NRTH-1435878					
	DEED BOOK 2015 PG-13526					
	FULL MARKET VALUE	49,000				
TOTAL TAX ---						574.59**
	DATE #1	01/31/20	DATE #2	03/31/20	DATE #3	05/29/20
	AMT DUE	208.77	AMT DUE	191.53	AMT DUE	191.53

STATE OF NEW YORK
COUNTY - Jefferson
TOWN - Champion
SWIS - 223089

2020 TOWN TAX ROLL
TAXABLE SECTION OF THE ROLL - 1
TAX MAP NUMBER SEQUENCE
UNIFORM PERCENT OF VALUE IS 100.00

PAGE 537
VALUATION DATE-JUL 01, 2018
TAXABLE STATUS DATE-MAR 01, 2019

TAX MAP PARCEL NUMBER	PROPERTY LOCATION & CLASS	ASSESSMENT	EXEMPTION CODE	COUNTY	TOWN	TAX AMOUNT
CURRENT OWNERS NAME	SCHOOL DISTRICT	LAND	TAX DESCRIPTION			
CURRENT OWNERS ADDRESS	PARCEL SIZE/GRID COORD	TOTAL	SPECIAL DISTRICTS			
***** 93.07-2-23 *****						
34687 Freeman Dr E						BILL302028
93.07-2-23	260 Seasonal res - WTRFNT		County Outside	81,200		599.02
Farney Gretchen A	Copenhagen 232201	39,300	Town Wide	81,200		284.14
Harris Michael J	FRNT 145.00 DPTH 100.00	81,200	FP303 Champion FPD No 2	81,200	TO	69.02
PO Box 109	BANK 100		Installment Fee			28.57
Copenhagen, NY 13626	EAST-1058149 NRTH-1435876					
	DEED BOOK 2018 PG-15500					
	FULL MARKET VALUE	81,200				
TOTAL TAX ---						952.18**
	DATE #1	01/31/20	DATE #2	03/31/20	DATE #3	05/29/20
	AMT DUE	345.97	AMT DUE	317.39	AMT DUE	317.39
***** 93.07-2-24 *****						
34709 Freeman Dr E						BILL302029
93.07-2-24	260 Seasonal res - WTRFNT		County Outside	78,500		579.11
Roes Trustee Melvin A	Copenhagen 232201	35,200	Town Wide	78,500		274.69
Roes Trustee Judith A	Pleasant Lake	78,500	FP303 Champion FPD No 2	78,500	TO	66.73
4682 Shack Rd	MAR Irrevocable Trst		Installment Fee			27.62
Lowville, NY 13367	JAR Irrevocable Trst					
	FRNT 120.00 DPTH 100.00					
	EAST-1058280 NRTH-1435864					
	DEED BOOK 2014 PG-3192					
	FULL MARKET VALUE	78,500				
TOTAL TAX ---						920.53**
	DATE #1	01/31/20	DATE #2	03/31/20	DATE #3	05/29/20
	AMT DUE	334.47	AMT DUE	306.84	AMT DUE	306.84
***** 93.07-2-25 *****						
34731 Freeman Dr E						BILL302030
93.07-2-25	312 Vac w/imprv - WTRFNT		County Outside	32,000		236.07
Rich Michael	Copenhagen 232201	31,900	Town Wide	32,000		111.97
Rich Cherri	FRNT 100.00 DPTH 100.00	32,000	FP303 Champion FPD No 2	32,000	TO	27.20
3949 Deer River Rd	EAST-1058390 NRTH-1435903		Installment Fee			11.26
Carthage, NY 13619	DEED BOOK 2018 PG-17765					
	FULL MARKET VALUE	32,000				
TOTAL TAX ---						375.24**
	DATE #1	01/31/20	DATE #2	03/31/20	DATE #3	05/29/20
	AMT DUE	136.34	AMT DUE	125.08	AMT DUE	125.08
***** 93.07-2-27 *****						
34747 Freeman Dr E						BILL302031
93.07-2-27	260 Seasonal res - WTRFNT		County Outside	79,700		587.96
Ceigler John S	Copenhagen 232201	24,400	Town Wide	79,700		278.89
Ceigler Andrea B	Pleasant Lake	79,700	FP303 Champion FPD No 2	79,700	TO	67.75
5191 Old Oneida Rd	FRNT 75.00 DPTH 100.00		Installment Fee			28.04
Verona, NY 13478	EAST-1058475 NRTH-1435927					
	DEED BOOK 2019 PG-8059					
	FULL MARKET VALUE	79,700				
TOTAL TAX ---						934.60**
	DATE #1	01/31/20	DATE #2	03/31/20	DATE #3	05/29/20
	AMT DUE	339.58	AMT DUE	311.53	AMT DUE	311.53

STATE OF NEW YORK
COUNTY - Jefferson
TOWN - Champion
SWIS - 223089

2020 TOWN TAX ROLL
TAXABLE SECTION OF THE ROLL - 1
TAX MAP NUMBER SEQUENCE
UNIFORM PERCENT OF VALUE IS 100.00

PAGE 538
VALUATION DATE-JUL 01, 2018
TAXABLE STATUS DATE-MAR 01, 2019

TAX MAP PARCEL NUMBER	PROPERTY LOCATION & CLASS	ASSESSMENT	EXEMPTION CODE	COUNTY	TOWN	TAX AMOUNT
CURRENT OWNERS NAME	SCHOOL DISTRICT	LAND	TAX DESCRIPTION			
CURRENT OWNERS ADDRESS	PARCEL SIZE/GRID COORD	TOTAL	SPECIAL DISTRICTS			
***** 93.07-2-28 *****						
34755 Freeman Dr E						BILL302032
93.07-2-28	260 Seasonal res - WTRFNT		County Outside	60,700		447.79
Woodruff David Michael	Copenhagen 232201	25,900	Town Wide	60,700		212.40
PO Box 25	Pleasant Lake	60,700	FP303 Champion FPD No 2	60,700	TO	51.60
Copenhagen, NY 13626	FRNT 80.00 DPTH 100.00		Installment Fee			21.35
	EAST-1058552 NRTH-1435925					
	DEED BOOK 2006 PG-5446					
	FULL MARKET VALUE	60,700				
TOTAL TAX ---						711.79**
	DATE #1	01/31/20	DATE #2	03/31/20	DATE #3	05/29/20
	AMT DUE	258.62	AMT DUE	237.26	AMT DUE	237.26
***** 93.07-2-29 *****						
34773 Freeman Dr E						BILL302033
93.07-2-29	260 Seasonal res - WTRFNT		County Outside	71,400		526.73
Roes Dale	Copenhagen 232201	25,900	Town Wide	71,400		249.84
Roes Connie	Pleasant Lake	71,400	FP303 Champion FPD No 2	71,400	TO	60.69
9428 East Rd	FRNT 80.00 DPTH 100.00		Installment Fee			25.12
Lowville, NY 13367	EAST-1058630 NRTH-1435948					
	DEED BOOK 2005 PG-7734					
	FULL MARKET VALUE	71,400				
TOTAL TAX ---						837.26**
	DATE #1	01/31/20	DATE #2	03/31/20	DATE #3	05/29/20
	AMT DUE	304.22	AMT DUE	279.08	AMT DUE	279.08
***** 93.07-2-30 *****						
34791 Freeman Dr E						BILL302034
93.07-2-30	260 Seasonal res - WTRFNT		County Outside	78,000		575.42
Rice Michael A	Copenhagen 232201	25,900	Town Wide	78,000		272.94
Rice Kathleen M	Pleasant Lake	78,000	FP303 Champion FPD No 2	78,000	TO	66.30
8734 N Entry Rd	FRNT 80.00 DPTH 100.00		Installment Fee			27.44
Baldwinsville, NY 13027	EAST-1058709 NRTH-1435956					
	DEED BOOK 2003 PG-11803					
	FULL MARKET VALUE	78,000				
TOTAL TAX ---						914.66**
	DATE #1	01/31/20	DATE #2	03/31/20	DATE #3	05/29/20
	AMT DUE	332.34	AMT DUE	304.88	AMT DUE	304.88
***** 93.07-2-31 *****						
34801 Freeman Dr E						BILL302035
93.07-2-31	260 Seasonal res - WTRFNT		County Outside	63,000		464.76
Tedford Family Irrev Trust Har	Copenhagen 232201	32,000	Town Wide	63,000		220.45
Tedord Family Irrev Trust Wand	Pleasant Lake	63,000	FP303 Champion FPD No 2	63,000	TO	53.55
c/o Harold Tedford	FRNT 100.00 DPTH 100.00		Installment Fee			22.16
6173 Quarry Rd	EAST-1058798 NRTH-1435951					
Canastota, NY 13032	DEED BOOK 2018 PG-3782					
	FULL MARKET VALUE	63,000				
TOTAL TAX ---						738.76**
	DATE #1	01/31/20	DATE #2	03/31/20	DATE #3	05/29/20
	AMT DUE	268.42	AMT DUE	246.25	AMT DUE	246.25

STATE OF NEW YORK
COUNTY - Jefferson
TOWN - Champion
SWIS - 223089

2020 TOWN TAX ROLL
TAXABLE SECTION OF THE ROLL - 1
TAX MAP NUMBER SEQUENCE
UNIFORM PERCENT OF VALUE IS 100.00

PAGE 539
VALUATION DATE-JUL 01, 2018
TAXABLE STATUS DATE-MAR 01, 2019

TAX MAP PARCEL NUMBER	PROPERTY LOCATION & CLASS	ASSESSMENT	EXEMPTION CODE	COUNTY	TOWN	
CURRENT OWNERS NAME	SCHOOL DISTRICT	LAND	TAX DESCRIPTION	TAXABLE VALUE	TAX AMOUNT	
CURRENT OWNERS ADDRESS	PARCEL SIZE/GRID COORD	TOTAL	SPECIAL DISTRICTS			
***** 93.07-2-32 *****						
34819 Freeman Dr E					BILL302036	
93.07-2-32	260 Seasonal res - WTRFNT		County Outside	160,400	1,183.29	
Walsh Thomas J	Copenhagen 232201	32,000	Town Wide	160,400	561.27	
4870 Tayport Ave	FRNT 100.00 DPTH 100.00	160,400	FP303 Champion FPD No 2	160,400 TO	136.34	
Grove City, OH 43123	EAST-1058899 NRTH-1435947		Installment Fee		56.43	
	DEED BOOK 2014 PG-10745					
	FULL MARKET VALUE	160,400				
TOTAL TAX ---					1,880.90**	
	DATE #1	01/31/20	DATE #2	03/31/20	DATE #3	05/29/20
	AMT DUE	683.41	AMT DUE	626.96	AMT DUE	626.96
***** 93.07-2-33 *****						
	Pleasant Lk				BILL302037	
93.07-2-33	311 Res vac land - WTRFNT		County Outside	27,900	205.82	
Burgess Brian	Copenhagen 232201	27,900	Town Wide	27,900	97.63	
Burgess Carrie	ACRES 1.20	27,900	FP303 Champion FPD No 2	27,900 TO	23.72	
32780 Lamb Rd	EAST-1054147 NRTH-1436346		Installment Fee		9.82	
Carthage, NY 13619	DEED BOOK 2012 PG-171					
	FULL MARKET VALUE	27,900				
TOTAL TAX ---					327.17**	
	DATE #1	01/31/20	DATE #2	03/31/20	DATE #3	05/29/20
	AMT DUE	118.89	AMT DUE	109.05	AMT DUE	109.05
***** 93.07-2-34 *****						
33839 S Lake Rd					BILL302038	
93.07-2-34	260 Seasonal res - WTRFNT		County Outside	54,900	405.01	
Babcock Neil A	Copenhagen 232201	27,900	Town Wide	54,900	192.11	
Babcock Leslie P	ACRES 1.20	54,900	FP303 Champion FPD No 2	54,900 TO	46.67	
15858 Odell Rd	EAST-1054049 NRTH-1436361		Installment Fee		19.31	
Copenhagen, NY 13626	DEED BOOK 2019 PG-10850					
	FULL MARKET VALUE	54,900				
TOTAL TAX ---					643.79**	
	DATE #1	01/31/20	DATE #2	03/31/20	DATE #3	05/29/20
	AMT DUE	233.92	AMT DUE	214.59	AMT DUE	214.59
***** 93.07-2-35 *****						
34421 Freeman Dr W					BILL302039	
93.07-2-35	260 Seasonal res - WTRFNT		County Outside	78,400	578.37	
Walsh Jeffrey	Copenhagen 232201	24,400	Town Wide	78,400	274.34	
189 Essex St Unit L	FRNT 75.00 DPTH 100.00	78,400	School Relevy		691.18	
Springfield, MA 01151	EAST-1056694 NRTH-1436125		FP303 Champion FPD No 2	78,400 TO	66.64	
	DEED BOOK 2019 PG-1041		Installment Fee		48.32	
	FULL MARKET VALUE	78,400				
TOTAL TAX ---					1,610.53**	
	DATE #1	01/31/20	DATE #2	03/31/20	DATE #3	05/29/20
	AMT DUE	585.17	AMT DUE	536.84	AMT DUE	536.84

STATE OF NEW YORK
COUNTY - Jefferson
TOWN - Champion
SWIS - 223089

2020 TOWN TAX ROLL
TAXABLE SECTION OF THE ROLL - 1
TAX MAP NUMBER SEQUENCE
UNIFORM PERCENT OF VALUE IS 100.00

PAGE 540
VALUATION DATE-JUL 01, 2018
TAXABLE STATUS DATE-MAR 01, 2019

TAX MAP PARCEL NUMBER	PROPERTY LOCATION & CLASS	ASSESSMENT	EXEMPTION CODE	COUNTY	TOWN	TAX AMOUNT
CURRENT OWNERS NAME	SCHOOL DISTRICT	LAND	TAX DESCRIPTION			
CURRENT OWNERS ADDRESS	PARCEL SIZE/GRID COORD	TOTAL	SPECIAL DISTRICTS			
***** 93.07-2-36 *****						
34567 Freeman Dr W						BILL302040
93.07-2-36	260 Seasonal res - WTRFNT		County Outside	74,200		547.38
Smith Leona C	Copenhagen 232201	36,500	Town Wide	74,200		259.64
7865 NYS Rte 26	Pleasant Lake	74,200	FP303 Champion FPD No 2	74,200	TO	63.07
Lowville, NY 13367	FRNT 96.00 DPTH 140.00		Installment Fee			26.10
	EAST-1057572 NRTH-1435820					
	DEED BOOK 920 PG-00930					
	FULL MARKET VALUE	74,200				
TOTAL TAX ---						870.09**
	DATE #1	01/31/20	DATE #2	03/31/20	DATE #3	05/29/20
	AMT DUE	316.13	AMT DUE	290.03	AMT DUE	290.03
***** 103.00-1-1.1 *****						
31009 Co Rte 69						BILL302041
103.00-1-1.1	241 Rural res&ag		VETFUND/T 41103	0	2,950	
Harris Darwin J Jr	Copenhagen 232201	84,300	%VET/C 41112	127,848	0	
c/o Frances Harris	Harris Frances-LF Use	152,200	AG DIST CO 41720	6,621	6,621	
31009 Co Rte 69	ACRES 121.00		County Outside	17,731		130.80
Copenhagen, NY 13626	EAST-1039271 NRTH-1422909		Town Wide	142,629		499.09
	DEED BOOK 2010 PG-17633		FP303 Champion FPD No 2	145,579	TO	123.74
MAY BE SUBJECT TO PAYMENT	FULL MARKET VALUE	152,200	6,621 EX			
UNDER AGDIST LAW TIL 2023			Installment Fee			22.61
TOTAL TAX ---						753.63**
	DATE #1	01/31/20	DATE #2	03/31/20	DATE #3	05/29/20
	AMT DUE	273.82	AMT DUE	251.21	AMT DUE	251.21
***** 103.00-1-1.2 *****						
31249 Co Rte 69						BILL302042
103.00-1-1.2	210 1 Family Res		County Outside	124,400		917.72
Thomas Kenneth E	Copenhagen 232201	23,300	Town Wide	124,400		435.30
Thomas Deanna K	ACRES 1.50 BANK 550	124,400	FP303 Champion FPD No 2	124,400	TO	105.74
31249 Co Rte 69	EAST-1040566 NRTH-1424156		Installment Fee			43.76
Copenhagen, NY 13626	FULL MARKET VALUE	124,400				
TOTAL TAX ---						1,458.76**
	DATE #1	01/31/20	DATE #2	03/31/20	DATE #3	05/29/20
	AMT DUE	530.02	AMT DUE	486.25	AMT DUE	486.25
***** 103.00-1-2 *****						
Watson Rd						BILL302043
103.00-1-2	312 Vac w/imprv		County Outside	13,400		98.85
Young Norma	Copenhagen 232201	11,400	Town Wide	13,400		46.89
Attn: Sharon Foster	ACRES 1.14	13,400	FP303 Champion FPD No 2	13,400	TO	11.39
24823 Co Rte 37	EAST-1041487 NRTH-1425366		Installment Fee			4.71
Carthage, NY 13619	FULL MARKET VALUE	13,400				
TOTAL TAX ---						157.13**
	DATE #1	01/31/20	DATE #2	03/31/20	DATE #3	05/29/20
	AMT DUE	57.10	AMT DUE	52.37	AMT DUE	52.37

STATE OF NEW YORK
COUNTY - Jefferson
TOWN - Champion
SWIS - 223089

2020 TOWN TAX ROLL
TAXABLE SECTION OF THE ROLL - 1
TAX MAP NUMBER SEQUENCE
UNIFORM PERCENT OF VALUE IS 100.00

PAGE 541
VALUATION DATE-JUL 01, 2018
TAXABLE STATUS DATE-MAR 01, 2019

TAX MAP PARCEL NUMBER	PROPERTY LOCATION & CLASS	ASSESSMENT	EXEMPTION CODE	COUNTY	TOWN	TAX AMOUNT
CURRENT OWNERS NAME	SCHOOL DISTRICT	LAND	TAX DESCRIPTION			
CURRENT OWNERS ADDRESS	PARCEL SIZE/GRID COORD	TOTAL	SPECIAL DISTRICTS			
***** 103.00-1-3 *****						
31321 Co Rte 69				103.00-1-3		BILL302044
103.00-1-3	210 1 Family Res		County Outside			720.01
Greenwood John S	Copenhagen 232201	21,500	Town Wide			341.52
Greenwood Mary Ann	FRNT 210.00 DPTH 182.00	97,600	FP303 Champion FPD No 2			82.96
31321 Co Rte 69	EAST-1041186 NRTH-1424871		Installment Fee			34.33
Copenhagen, NY 13626	FULL MARKET VALUE	97,600				
TOTAL TAX ---						1,144.49**
	DATE #1	01/31/20	DATE #2	03/31/20	DATE #3	05/29/20
	AMT DUE	415.84	AMT DUE	381.49	AMT DUE	381.49
***** 103.00-1-4 *****						
31360 Co Rte 69				103.00-1-4		BILL302045
103.00-1-4	210 1 Family Res		County Outside			199.92
Young Norma	Copenhagen 232201	9,600	Town Wide			94.83
Attn: Sharon Foster	FRNT 220.00 DPTH 75.00	27,100	FP303 Champion FPD No 2			23.04
24823 Co Rte 37	EAST-1041473 NRTH-1424954		Installment Fee			9.53
Carthage, NY 13619	FULL MARKET VALUE	27,100				
TOTAL TAX ---						317.79**
	DATE #1	01/31/20	DATE #2	03/31/20	DATE #3	05/29/20
	AMT DUE	115.46	AMT DUE	105.93	AMT DUE	105.93
***** 103.00-1-5.2 *****						
31188 Co Rte 69				103.00-1-5.2		BILL302046
103.00-1-5.2	240 Rural res		County Outside			769.44
Young Jeffery	Copenhagen 232201	36,200	Town Wide			364.97
31188 Co Rte 69	ACRES 24.50	104,300	FP303 Champion FPD No 2			88.66
Copenhagen, NY 13626	EAST-1041362 NRTH-1425121		Installment Fee			36.69
	DEED BOOK 1782 PG-75					
	FULL MARKET VALUE	104,300				
TOTAL TAX ---						1,223.07**
	DATE #1	01/31/20	DATE #2	03/31/20	DATE #3	05/29/20
	AMT DUE	444.38	AMT DUE	407.69	AMT DUE	407.69
***** 103.00-1-6.1 *****						
16220 Watson Rd				103.00-1-6.1		BILL302047
103.00-1-6.1	210 1 Family Res		County Outside			1,001.82
Young Clyde A	Copenhagen 232201	20,000	Town Wide			475.19
Young Doris M	FRNT 192.00 DPTH 175.00	135,800	FP303 Champion FPD No 2			115.43
16220 Watson Rd	EAST-1040240 NRTH-1423240		Installment Fee			47.77
Copenhagen, NY 13626	FULL MARKET VALUE	135,800				
TOTAL TAX ---						1,592.44**
	DATE #1	01/31/20	DATE #2	03/31/20	DATE #3	05/29/20
	AMT DUE	578.59	AMT DUE	530.81	AMT DUE	530.81

STATE OF NEW YORK
COUNTY - Jefferson
TOWN - Champion
SWIS - 223089

2020 TOWN TAX ROLL
TAXABLE SECTION OF THE ROLL - 1
TAX MAP NUMBER SEQUENCE
UNIFORM PERCENT OF VALUE IS 100.00

PAGE 542
VALUATION DATE-JUL 01, 2018
TAXABLE STATUS DATE-MAR 01, 2019

TAX MAP PARCEL NUMBER	PROPERTY LOCATION & CLASS	ASSESSMENT	EXEMPTION CODE	COUNTY	TOWN	TAX AMOUNT
CURRENT OWNERS NAME	SCHOOL DISTRICT	LAND	TAX DESCRIPTION			
CURRENT OWNERS ADDRESS	PARCEL SIZE/GRID COORD	TOTAL	SPECIAL DISTRICTS			
***** 103.00-1-6.2 *****						
103.00-1-6.2	Watson Rd 105 Vac farmland		County Outside	103.00-1-6.2	BILL302048	
Young Daniel A	Copenhagen 232201	13,000	Town Wide			95.90
Young Denise	Young Clyde & Doris - LF	13,000	FP303 Champion FPD No 2			45.49
16161 Watson Rd	ACRES 21.38		Installment Fee			11.05
Copenhagen, NY 13626	EAST-1040480 NRTH-1422890					4.57
	DEED BOOK 2008 PG-20065					
	FULL MARKET VALUE	13,000				
						TOTAL TAX --- 152.44**
						DATE #1 01/31/20 DATE #2 03/31/20 DATE #3 05/29/20
						AMT DUE 55.39 AMT DUE 50.81 AMT DUE 50.81
***** 103.00-1-7 *****						
103.00-1-7	16161 Watson Rd 210 1 Family Res		County Outside	103.00-1-7	BILL302049	
Young Daniel A	Copenhagen 232201	23,300	Town Wide			961.24
Young Denise K	ACRES 1.50	130,300	FP303 Champion FPD No 2			455.95
16161 Watson Rd	EAST-1039870 NRTH-1422845		Installment Fee			110.76
Copenhagen, NY 13626	DEED BOOK 2004 PG-20030					45.84
	FULL MARKET VALUE	130,300				
						TOTAL TAX --- 1,527.95**
						DATE #1 01/31/20 DATE #2 03/31/20 DATE #3 05/29/20
						AMT DUE 555.17 AMT DUE 509.31 AMT DUE 509.31
***** 103.00-1-8 *****						
103.00-1-8	15971 Watson Rd 240 Rural res		VET COM CT 41131	103.00-1-8	BILL302050	
Eisel Stephen L	Copenhagen 232201	39,800	AG DIST CO 41720			10,000
15971 Watson Rd	ACRES 25.20	154,200	County Outside			7,956
Copenhagen, NY 13626	EAST-1039246 NRTH-1421751		Town Wide			126,244
	DEED BOOK 2008 PG-5866		FP303 Champion FPD No 2			931.32
MAY BE SUBJECT TO PAYMENT	FULL MARKET VALUE	154,200	Installment Fee			476.75
UNDER AGDIST LAW TIL 2023						124.31
						TOTAL TAX --- 1,532.38**
						DATE #1 01/31/20 DATE #2 03/31/20 DATE #3 05/29/20
						AMT DUE 556.77 AMT DUE 510.79 AMT DUE 510.79
***** 103.00-1-9.1 *****						
103.00-1-9.1	15901 Watson Rd 210 1 Family Res		SENIOR CTS 41800	103.00-1-9.1	BILL302051	
Eisel Stephen L	Copenhagen 232201	22,300	County Outside			31,200
15971 Watson Rd	Stafford N & I LF Us	62,400	Town Wide			31,200
Copenhagen, NY 13626	ACRES 1.10		FP303 Champion FPD No 2			109.18
	EAST-1040072 NRTH-1421405		Installment Fee			53.04
	DEED BOOK 2008 PG-5866					11.77
	FULL MARKET VALUE	62,400				
						TOTAL TAX --- 392.39**
						DATE #1 01/31/20 DATE #2 03/31/20 DATE #3 05/29/20
						AMT DUE 142.58 AMT DUE 130.79 AMT DUE 130.79

STATE OF NEW YORK
COUNTY - Jefferson
TOWN - Champion
SWIS - 223089

2020 TOWN TAX ROLL
TAXABLE SECTION OF THE ROLL - 1
TAX MAP NUMBER SEQUENCE
UNIFORM PERCENT OF VALUE IS 100.00

PAGE 543
VALUATION DATE-JUL 01, 2018
TAXABLE STATUS DATE-MAR 01, 2019

TAX MAP PARCEL NUMBER	PROPERTY LOCATION & CLASS	ASSESSMENT	EXEMPTION CODE	COUNTY	TOWN	TAX AMOUNT
CURRENT OWNERS NAME	SCHOOL DISTRICT	LAND	TAX DESCRIPTION			
CURRENT OWNERS ADDRESS	PARCEL SIZE/GRID COORD	TOTAL	SPECIAL DISTRICTS			
***** 103.00-1-9.2 *****						
103.00-1-9.2	Watson Rd 311 Res vac land		AG DIST CO 41720	103.00-1-9.2	BILL302052	
Eisel Stephen L	Copenhagen 232201	7,600	County Outside			38.83
15971 Watson Rd	ACRES 11.40	7,600	Town Wide			18.42
Copenhagen, NY 13626	EAST-1040511 NRTH-1421559		FP303 Champion FPD No 2			4.47
	DEED BOOK 2008 PG-5866		2,336 EX			
MAY BE SUBJECT TO PAYMENT	FULL MARKET VALUE	7,600	Installment Fee			1.85
UNDER AGDIST LAW TIL 2023						
TOTAL TAX ---						61.72**
	DATE #1	01/31/20	DATE #2	03/31/20	DATE #3	05/29/20
	AMT DUE	22.43	AMT DUE	20.57	AMT DUE	20.57
***** 103.00-1-10 *****						
103.00-1-10	16014 Watson Rd 210 1 Family Res		County Outside		BILL302053	
Faul Todd M	Copenhagen 232201	59,000	Town Wide			1,382.48
16014 Watson Rd	ACRES 75.90	187,400	FP303 Champion FPD No 2			655.75
Copenhagen, NY 13626	EAST-1041451 NRTH-1422116		Installment Fee			159.29
	DEED BOOK 2010 PG-684					65.93
	FULL MARKET VALUE	187,400				
TOTAL TAX ---						2,197.52**
	DATE #1	01/31/20	DATE #2	03/31/20	DATE #3	05/29/20
	AMT DUE	798.45	AMT DUE	732.50	AMT DUE	732.50
***** 103.00-1-11.1 *****						
103.00-1-11.1	Lee Rd 120 Field crops		AG DIST CO 41720		BILL302054	
Murcrest Farms LLC	Copenhagen 232201	65,700	County Outside			348.50
31721 Nys Rte 12	ACRES 128.80	65,700	Town Wide			165.30
Copenhagen, NY 13626	EAST-1043451 NRTH-1423100		FP303 Champion FPD No 2			40.15
	DEED BOOK 1580 PG-174		18,460 EX			
MAY BE SUBJECT TO PAYMENT	FULL MARKET VALUE	65,700	Installment Fee			16.62
UNDER AGDIST LAW TIL 2023						
TOTAL TAX ---						553.95**
	DATE #1	01/31/20	DATE #2	03/31/20	DATE #3	05/29/20
	AMT DUE	201.27	AMT DUE	184.65	AMT DUE	184.65
***** 103.00-1-11.2 *****						
103.00-1-11.2	31864 Lee Rd 210 1 Family Res		County Outside		BILL302055	
Murray Mark G	Copenhagen 232201	28,000	Town Wide			2,271.42
Murray Sara M	ACRES 4.00	307,900	FP303 Champion FPD No 2			1,077.41
31864 Lee Rd	EAST-1043775 NRTH-1422440		Installment Fee			261.72
Copenhagen, NY 13626	DEED BOOK 2015 PG-16073					108.32
	FULL MARKET VALUE	307,900				
TOTAL TAX ---						3,610.55**
	DATE #1	01/31/20	DATE #2	03/31/20	DATE #3	05/29/20
	AMT DUE	1,311.85	AMT DUE	1,203.51	AMT DUE	1,203.51

STATE OF NEW YORK
 COUNTY - Jefferson
 TOWN - Champion
 SWIS - 223089

2 0 2 0 T O W N T A X R O L L
 T A X A B L E SECTION OF THE ROLL - 1
 TAX MAP NUMBER SEQUENCE
 UNIFORM PERCENT OF VALUE IS 100.00

PAGE 544
 VALUATION DATE-JUL 01, 2018
 TAXABLE STATUS DATE-MAR 01, 2019

TAX MAP PARCEL NUMBER	PROPERTY LOCATION & CLASS	ASSESSMENT	EXEMPTION CODE	COUNTY	TOWN	TAX AMOUNT
CURRENT OWNERS NAME	SCHOOL DISTRICT	LAND	TAX DESCRIPTION	TAXABLE VALUE		
CURRENT OWNERS ADDRESS	PARCEL SIZE/GRID COORD	TOTAL	SPECIAL DISTRICTS			
***** 103.00-1-12 *****						
103.00-1-12	31602 Lee Rd			103.00-1-12		BILL302056
Hebert Stephen J	210 1 Family Res		VET COM CT 41131	20,000	10,000	
Hebert Elizabeth S	Copenhagen 232201	28,500	VET DIS CT 41141	40,000	20,000	
31602 Lee Rd	ACRES 4.50 BANK 810	131,500	County Outside	71,500		527.47
Copenhagen, NY 13626	EAST-1042596 NRTH-1422796		Town Wide	101,500		355.17
	DEED BOOK 2014 PG-9851		FP303 Champion FPD No 2	131,500	TO	111.78
	FULL MARKET VALUE	131,500	Installment Fee			29.83
			TOTAL TAX ---			994.42**
			DATE #1 01/31/20	DATE #2 03/31/20	DATE #3 05/29/20	
			AMT DUE 361.31	AMT DUE 331.47	AMT DUE 331.47	
***** 103.00-1-13.1 *****						
103.00-1-13.1	31502 Lee Rd			103.00-1-13.1		BILL302057
Farr Hilda A	105 Vac farmland		County Outside	77,900		574.68
Farr Eric C Jr	Copenhagen 232201	77,900	Town Wide	77,900		272.59
18791 Game Farm Rd	ACRES 100.40	77,900	FP303 Champion FPD No 2	77,900	TO	66.22
Dexter, NY 13634	EAST-1042140 NRTH-1424360		Installment Fee			27.40
	DEED BOOK 2011 PG-7399					
	FULL MARKET VALUE	77,900				
			TOTAL TAX ---			913.49**
			DATE #1 01/31/20	DATE #2 03/31/20	DATE #3 05/29/20	
			AMT DUE 331.91	AMT DUE 304.49	AMT DUE 304.49	
***** 103.00-1-14.1 *****						
103.00-1-14.1	Lee Rd			103.00-1-14.1		BILL302058
Ostrowski Jon H	120 Field crops		AG DIST CO 41720	26,963	26,963	
31949 Lee Rd	Copenhagen 232201	88,100	County Outside	61,137		451.02
Copenhagen, NY 13626	ACRES 136.80	88,100	Town Wide	61,137		213.93
	EAST-1044615 NRTH-1421394		FP303 Champion FPD No 2	61,137	TO	51.97
	DEED BOOK 2009 PG-16906		26,963 EX			
	FULL MARKET VALUE	88,100	Installment Fee			21.51
			TOTAL TAX ---			716.92**
			DATE #1 01/31/20	DATE #2 03/31/20	DATE #3 05/29/20	
			AMT DUE 260.49	AMT DUE 238.97	AMT DUE 238.97	
***** 103.00-1-14.2 *****						
103.00-1-14.2	31949 Lee Rd			103.00-1-14.2		BILL302059
Ostrowski Jon H	110 Livestock		AG DIST CO 41720	4,915	4,915	
Ostrowski LuAnn H	Copenhagen 232201	39,800	County Outside	135,385		998.75
31949 Lee Rd	ACRES 29.30	140,300	Town Wide	135,385		473.74
Copenhagen, NY 13626	EAST-1044754 NRTH-1422761		FP303 Champion FPD No 2	135,385	TO	115.08
	DEED BOOK 2008 PG-14320		4,915 EX			
	FULL MARKET VALUE	140,300	Installment Fee			47.63
			TOTAL TAX ---			1,587.57**
			DATE #1 01/31/20	DATE #2 03/31/20	DATE #3 05/29/20	
			AMT DUE 576.82	AMT DUE 529.19	AMT DUE 529.19	

MAY BE SUBJECT TO PAYMENT
 UNDER AGDIST LAW TIL 2023

STATE OF NEW YORK
COUNTY - Jefferson
TOWN - Champion
SWIS - 223089

2020 TOWN TAX ROLL
TAXABLE SECTION OF THE ROLL - 1
TAX MAP NUMBER SEQUENCE
UNIFORM PERCENT OF VALUE IS 100.00

PAGE 545
VALUATION DATE-JUL 01, 2018
TAXABLE STATUS DATE-MAR 01, 2019

TAX MAP PARCEL NUMBER	PROPERTY LOCATION & CLASS	ASSESSMENT	EXEMPTION CODE	COUNTY	TOWN	TAX AMOUNT
CURRENT OWNERS NAME	SCHOOL DISTRICT	LAND	TAX DESCRIPTION			
CURRENT OWNERS ADDRESS	PARCEL SIZE/GRID COORD	TOTAL	SPECIAL DISTRICTS			
***** 103.00-1-15 *****						
103.00-1-15	Off NYS Rte 12					BILL302060
Jefferson County of	942 Co. reforest		CO REFORST 33302	49,500	0	
Attn: County Auditor	Copenhagen 232201	49,500	County Outside	0.00		0.00
195 Arsenal St	Forest Area	49,500	Town Wide	49,500		173.21
Watertown, NY 13601	ACRES 105.29 BANK 965		FP303 Champion FPD No 2	49,500	TO	42.08
	EAST-1046652 NRTH-1424348		Installment Fee			6.46
	FULL MARKET VALUE	49,500				
TOTAL TAX ---						215.29**
	DATE #1	01/31/20	DATE #2	03/31/20	DATE #3	05/29/20
	AMT DUE	78.23	AMT DUE	71.76	AMT DUE	71.76
***** 103.00-1-16 *****						
103.00-1-16	33289 NYS Rte 12					BILL302061
Kiebach Harold C	112 Dairy farm		AGSTORTANK 42100	2,000	2,000	
Kiebach Kathleen E	Copenhagen 232201	89,800	AG DIST CO 41720	14,209	14,209	
33289 NYS Rte 12	ACRES 97.10	198,800	County Outside	182,591		1,347.00
Copenhagen, NY 13626	EAST-1050629 NRTH-1425930		Town Wide	182,591		638.92
	DEED BOOK 2003 PG-6813		FP303 Champion FPD No 2	182,591	TO	155.20
	FULL MARKET VALUE	198,800	16,209 EX			
MAY BE SUBJECT TO PAYMENT						64.23
UNDER AGDIST LAW TIL 2023						
TOTAL TAX ---						2,141.12**
	DATE #1	01/31/20	DATE #2	03/31/20	DATE #3	05/29/20
	AMT DUE	777.95	AMT DUE	713.70	AMT DUE	713.70
***** 103.00-1-17.1 *****						
103.00-1-17.1	N of Lee Rd					BILL302062
Fleming Lf Tenant Terrance W	105 Vac farmland		County Outside	21,500		158.61
Fleming Remainderman Eric R	Copenhagen 232201	21,500	Town Wide	21,500		75.23
2243 Doran Rd	County Line	21,500	FP303 Champion FPD No 2	21,500	TO	18.28
Copenhagen, NY 13626	LU Thomas W Fleming		Installment Fee			7.56
	ACRES 49.50					
	EAST-1047892 NRTH-1423659					
	DEED BOOK 2016 PG-11063					
	FULL MARKET VALUE	21,500				
TOTAL TAX ---						252.12**
	DATE #1	01/31/20	DATE #2	03/31/20	DATE #3	05/29/20
	AMT DUE	91.60	AMT DUE	84.04	AMT DUE	84.04
***** 103.00-1-17.21 *****						
103.00-1-17.21	S of NYS Rte 12					BILL302063
Fleming Eric R	105 Vac farmland		County Outside	3,000		22.13
10101 Grove St	Copenhagen 232201	3,000	Town Wide	3,000		10.50
PO Box 282	County Line	3,000	FP303 Champion FPD No 2	3,000	TO	2.55
Copenhagen, NY 13626	LU Thomas W Fleming		Installment Fee			1.06
	ACRES 10.00					
	EAST-1049002 NRTH-1424430					
	DEED BOOK 2016 PG-11063					
	FULL MARKET VALUE	3,000				
PRIOR OWNER ON 3/01/2019						35.18**
Fleming Eric R						
TOTAL TAX ---						35.18**
	DATE #1	01/31/20	DATE #2	03/31/20	DATE #3	05/29/20
	AMT DUE	12.80	AMT DUE	11.72	AMT DUE	11.72

STATE OF NEW YORK
COUNTY - Jefferson
TOWN - Champion
SWIS - 223089

2020 TOWN TAX ROLL
TAXABLE SECTION OF THE ROLL - 1
TAX MAP NUMBER SEQUENCE
UNIFORM PERCENT OF VALUE IS 100.00

PAGE 546
VALUATION DATE-JUL 01, 2018
TAXABLE STATUS DATE-MAR 01, 2019

TAX MAP PARCEL NUMBER	PROPERTY LOCATION & CLASS	ASSESSMENT	EXEMPTION CODE	COUNTY	TOWN	TAX AMOUNT
CURRENT OWNERS NAME	SCHOOL DISTRICT	LAND	TAX DESCRIPTION			
CURRENT OWNERS ADDRESS	PARCEL SIZE/GRID COORD	TOTAL	SPECIAL DISTRICTS			
***** 103.00-1-17.22 *****						
103.00-1-17.22	33165 NYS Rte 12					BILL302064
Murcrest Farms LLC	112 Dairy farm		AG DIST CO 41720	61,436	61,436	
31271 NYS Rte 12	Copenhagen 232201	166,600	AGSTORTANK 42100	5,000	5,000	
Copenhagen, NY 13626	ACRES 139.94	418,300	County Outside	351,864		2,595.75
	EAST-1050854 NRTH-1427604		Town Wide	351,864		1,231.24
	DEED BOOK 2009 PG-9164		FP303 Champion FPD No 2	351,864	TO	299.09
MAY BE SUBJECT TO PAYMENT	FULL MARKET VALUE	418,300	66,436 EX			
UNDER AGDIST LAW TIL 2023			Installment Fee			123.78
			TOTAL TAX ---			4,126.08**
			DATE #1 01/31/20	DATE #2 03/31/20	DATE #3 05/29/20	
			AMT DUE 1,499.14	AMT DUE 1,375.36	AMT DUE 1,375.36	
***** 103.00-1-18.1 *****						
103.00-1-18.1	32133 Lee Rd					BILL302065
Whitney Andreas W	242 Rurl res&rec		County Outside	247,600		1,826.58
Whitney Rita E	Copenhagen 232201	35,300	Town Wide	247,600		866.40
32133 Lee Rd	ACRES 21.50 BANK 810	247,600	FP303 Champion FPD No 2	247,600	TO	210.46
Copenhagen, NY 13626	EAST-1046544 NRTH-1422440		Installment Fee			87.10
	DEED BOOK 2011 PG-7806					
	FULL MARKET VALUE	247,600				
			TOTAL TAX ---			2,903.44**
			DATE #1 01/31/20	DATE #2 03/31/20	DATE #3 05/29/20	
			AMT DUE 1,054.92	AMT DUE 967.81	AMT DUE 967.81	
***** 103.00-1-18.2 *****						
103.00-1-18.2	1993 Doran Rd					BILL302066
Richardson Erika E	311 Res vac land		County Outside	4,600		33.93
1993 Doran Rd	Copenhagen 232201	4,600	Town Wide	4,600		16.10
Copenhagen, NY 13626	ACRES 7.92 BANK 810	4,600	FP303 Champion FPD No 2	4,600	TO	3.91
	EAST-1046700 NRTH-1422200		Installment Fee			1.62
	DEED BOOK 2011 PG-18911					
	FULL MARKET VALUE	4,600				
			TOTAL TAX ---			53.94**
			DATE #1 01/31/20	DATE #2 03/31/20	DATE #3 05/29/20	
			AMT DUE 19.60	AMT DUE 17.98	AMT DUE 17.98	
***** 103.00-1-19.1 *****						
103.00-1-19.1	31911 Boni Rd					BILL302067
Scholler Gene R	210 1 Family Res		VET WAR CT 41121	12,000	6,000	
Scholler Rebecca J	Copenhagen 232201	28,400	County Outside	109,500		807.80
PO Box 471	ACRES 11.17	121,500	Town Wide	115,500		404.16
Copenhagen, NY 13626	EAST-1044086 NRTH-1420265		FP303 Champion FPD No 2	121,500	TO	103.28
	DEED BOOK 1591 PG-284		Installment Fee			39.46
	FULL MARKET VALUE	121,500				
			TOTAL TAX ---			1,315.24**
			DATE #1 01/31/20	DATE #2 03/31/20	DATE #3 05/29/20	
			AMT DUE 477.88	AMT DUE 438.41	AMT DUE 438.41	

STATE OF NEW YORK
COUNTY - Jefferson
TOWN - Champion
SWIS - 223089

2 0 2 0 T O W N T A X R O L L
T A X A B L E SECTION OF THE ROLL - 1
TAX MAP NUMBER SEQUENCE
UNIFORM PERCENT OF VALUE IS 100.00

PAGE 547
VALUATION DATE-JUL 01, 2018
TAXABLE STATUS DATE-MAR 01, 2019

TAX MAP PARCEL NUMBER	PROPERTY LOCATION & CLASS	ASSESSMENT	EXEMPTION CODE	COUNTY	TOWN	TAX AMOUNT
CURRENT OWNERS NAME	SCHOOL DISTRICT	LAND	TAX DESCRIPTION			
CURRENT OWNERS ADDRESS	PARCEL SIZE/GRID COORD	TOTAL	SPECIAL DISTRICTS			
***** 103.00-1-19.2 *****						
31701 Boni Rd				103.00-1-19.2		BILL302068
103.00-1-19.2	210 1 Family Res		County Outside	112,200		827.72
Babcock Lynn D	Copenhagen 232201	22,800	Town Wide	112,200		392.61
Babcock Victoria L	ACRES 1.33 BANK 100	112,200	FP303 Champion FPD No 2	112,200	TO	95.37
31701 Boni Rd	EAST-1043228 NRTH-1420017		Installment Fee			39.47
Copenhagen, NY 13626	DEED BOOK 1162 PG-00301					
	FULL MARKET VALUE	112,200				
TOTAL TAX ---						1,315.70**
	DATE #1	01/31/20	DATE #2	03/31/20	DATE #3	05/29/20
	AMT DUE	478.05	AMT DUE	438.56	AMT DUE	438.56
***** 103.00-1-19.3 *****						
Boni Rd BILL302069						
103.00-1-19.3	113 Cattle farm		AG DIST CO 41720	6,171	6,171	
Stoltzfus Samuel B	Copenhagen 232201	14,100	County Outside	7,929		58.49
Stoltzfus Hannah H	ACRES 15.70	14,100	Town Wide	7,929		27.75
c/o Moses Mast	EAST-1043222 NRTH-1419462		FP303 Champion FPD No 2	7,929	TO	6.74
1583 Hayes Rd	DEED BOOK 2011 PG-2017		6,171 EX			
Copenhagen, NY 13626	FULL MARKET VALUE	14,100	Installment Fee			2.79
MAY BE SUBJECT TO PAYMENT UNDER AGDIST LAW TIL 2023						
TOTAL TAX ---						92.98**
	DATE #1	01/31/20	DATE #2	03/31/20	DATE #3	05/29/20
	AMT DUE	33.79	AMT DUE	30.99	AMT DUE	30.99
***** 103.00-1-20 *****						
31511/531 Boni Rd BILL302070						
103.00-1-20	241 Rural res&ag		AG DIST CO 41720	4,938	4,938	
Eisel Stephen C	Copenhagen 232201	34,100	County Outside	45,562		336.12
15161 Watson Rd	ACRES 14.50	50,500	Town Wide	45,562		159.43
Copenhagen, NY 13626	EAST-1042476 NRTH-1420206		FP303 Champion FPD No 2	45,562	TO	38.73
	DEED BOOK 1811 PG-129		4,938 EX			
MAY BE SUBJECT TO PAYMENT UNDER AGDIST LAW TIL 2023						
TOTAL TAX ---						534.28**
	DATE #1	01/31/20	DATE #2	03/31/20	DATE #3	05/29/20
	AMT DUE	194.13	AMT DUE	178.09	AMT DUE	178.09
***** 103.00-1-21.1 *****						
15550 Watson Rd BILL302071						
103.00-1-21.1	210 1 Family Res		County Outside	63,600		469.19
Eisel Stephen C	Copenhagen 232201	23,600	Town Wide	63,600		222.55
15161 Watson Rd	ACRES 2.33	63,600	FP303 Champion FPD No 2	63,600	TO	54.06
Copenhagen, NY 13626	EAST-1040819 NRTH-1418644		Installment Fee			22.37
	DEED BOOK 2010 PG-13296					
	FULL MARKET VALUE	63,600				
MAY BE SUBJECT TO PAYMENT UNDER AGDIST LAW TIL 2023						
TOTAL TAX ---						745.80**
	DATE #1	01/31/20	DATE #2	03/31/20	DATE #3	05/29/20
	AMT DUE	270.97	AMT DUE	248.60	AMT DUE	248.60

STATE OF NEW YORK
COUNTY - Jefferson
TOWN - Champion
SWIS - 223089

2020 TOWN TAX ROLL
TAXABLE SECTION OF THE ROLL - 1
TAX MAP NUMBER SEQUENCE
UNIFORM PERCENT OF VALUE IS 100.00

PAGE 548
VALUATION DATE-JUL 01, 2018
TAXABLE STATUS DATE-MAR 01, 2019

TAX MAP PARCEL NUMBER	PROPERTY LOCATION & CLASS	ASSESSMENT	EXEMPTION CODE	COUNTY	TOWN	TAX AMOUNT
CURRENT OWNERS NAME	SCHOOL DISTRICT	LAND	TAX DESCRIPTION			
CURRENT OWNERS ADDRESS	PARCEL SIZE/GRID COORD	TOTAL	SPECIAL DISTRICTS			
***** 103.00-1-21.21 *****						
15161 Watson Rd				103.00-1-21.21		BILL302072
103.00-1-21.21	112 Dairy farm		AG DIST CO 41720	100,908	100,908	
Eisel Stephen	Copenhagen 232201	273,400	AGSTORTANK 42100	10,000	10,000	
15161 Watson Rd	ACRES 348.20	444,100	County Outside	333,192		2,458.00
Copenhagen, NY 13626	EAST-1041151 NRTH-1420687		Town Wide	333,192		1,165.91
	DEED BOOK 1772 PG-266		FP303 Champion FPD No 2	333,192	TO	283.21
MAY BE SUBJECT TO PAYMENT	FULL MARKET VALUE	444,100	110,908 EX			
UNDER AGDIST LAW TIL 2023			Installment Fee			117.21
			TOTAL TAX ---			3,907.12**
			DATE #1 01/31/20	DATE #2 03/31/20	DATE #3 05/29/20	
			AMT DUE 1,419.59	AMT DUE 1,302.37	AMT DUE 1,302.37	
***** 103.00-1-21.22 *****						
15041 Watson Rd				103.00-1-21.22		BILL302073
103.00-1-21.22	210 1 Family Res		County Outside	147,300		1,086.65
Eisel Michael J	Copenhagen 232201	20,800	Town Wide	147,300		515.43
Eisel Terie I	On County Line	147,300	FP303 Champion FPD No 2	147,300	TO	125.21
15041 Watson Rd	ACRES 0.86		Installment Fee			51.82
Copenhagen, NY 13626	EAST-1040494 NRTH-1416937					
	FULL MARKET VALUE	147,300				
			TOTAL TAX ---			1,727.29**
			DATE #1 01/31/20	DATE #2 03/31/20	DATE #3 05/29/20	
			AMT DUE 627.59	AMT DUE 575.76	AMT DUE 575.76	
***** 103.00-1-22 *****						
15711 Watson Rd				103.00-1-22		BILL302074
103.00-1-22	210 1 Family Res		VET WAR CT 41121	12,000	6,000	
Eisel Stephen Lawrence	Copenhagen 232201	22,600	County Outside	130,700		964.19
15971 Watson Rd	Lf Est John & Gail Eisel	142,700	Town Wide	136,700		478.34
Copenhagen, NY 13626	ACRES 1.30		FP303 Champion FPD No 2	142,700	TO	121.30
	EAST-1040579 NRTH-1420324		Installment Fee			46.91
	DEED BOOK 2017 PG-6162					
	FULL MARKET VALUE	142,700				
			TOTAL TAX ---			1,563.83**
			DATE #1 01/31/20	DATE #2 03/31/20	DATE #3 05/29/20	
			AMT DUE 568.20	AMT DUE 521.27	AMT DUE 521.27	
***** 103.00-1-23 *****						
15551/549 Watson Rd				103.00-1-23		BILL302075
103.00-1-23	220 2 Family Res		VET COM CT 41131	20,000	10,000	
Eisel Life Tenant Marion	Copenhagen 232201	23,700	County Outside	136,700		1,008.46
Eisel-Brown Susan	Lf Est Marion Eisel	156,700	Town Wide	146,700		513.33
15551 Watson Rd	ACRES 2.48		FP303 Champion FPD No 2	156,700	TO	133.20
Copenhagen, NY 13626	EAST-1040699 NRTH-1418726		Installment Fee			49.65
	DEED BOOK 2018 PG-9676					
	FULL MARKET VALUE	156,700				
			TOTAL TAX ---			1,654.99**
			DATE #1 01/31/20	DATE #2 03/31/20	DATE #3 05/29/20	
			AMT DUE 601.32	AMT DUE 551.66	AMT DUE 551.66	

STATE OF NEW YORK
COUNTY - Jefferson
TOWN - Champion
SWIS - 223089

2020 TOWN TAX ROLL
TAXABLE SECTION OF THE ROLL - 1
TAX MAP NUMBER SEQUENCE
UNIFORM PERCENT OF VALUE IS 100.00

PAGE 549
VALUATION DATE-JUL 01, 2018
TAXABLE STATUS DATE-MAR 01, 2019

TAX MAP PARCEL NUMBER	PROPERTY LOCATION & CLASS	ASSESSMENT	EXEMPTION CODE	COUNTY	TOWN	TAX AMOUNT
CURRENT OWNERS NAME	SCHOOL DISTRICT	LAND	TAX DESCRIPTION			
CURRENT OWNERS ADDRESS	PARCEL SIZE/GRID COORD	TOTAL	SPECIAL DISTRICTS			
***** 103.00-1-24.1 *****						
103.00-1-24.1	Watson Rd 105 Vac farmland		County Outside	103.00-1-24.1	BILL302076	
Foster Living Trust Ronald R	Copenhagen 232201	31,000	Town Wide			228.69
Foster Trust Ronald R	ACRES 65.90	31,000	FP303 Champion FPD No 2			108.48
14971 Watson Rd	EAST-1038483 NRTH-1417153		Installment Fee			26.35
Copenhagen, NY 13626	DEED BOOK 2018 PG-17264					10.91
	FULL MARKET VALUE	31,000				
TOTAL TAX ---						363.52**
	DATE #1	01/31/20	DATE #2	03/31/20	DATE #3	05/29/20
	AMT DUE	132.09	AMT DUE	121.17	AMT DUE	121.17
***** 103.00-1-24.2 *****						
103.00-1-24.2	14971 Watson Rd 210 1 Family Res		County Outside		BILL302077	
Foster Trustee Sherie	Copenhagen 232201	22,100	Town Wide			1,172.23
Foster Trustee Ronald R	Sherie&Ronald R Foster Li	158,900	FP303 Champion FPD No 2			556.02
14971 Watson Rd	ACRES 1.03		Installment Fee			135.07
Copenhagen, NY 13626	EAST-1039881 NRTH-1416417					55.90
	DEED BOOK 2016 PG-5037					
	FULL MARKET VALUE	158,900				
TOTAL TAX ---						1,863.32**
	DATE #1	01/31/20	DATE #2	03/31/20	DATE #3	05/29/20
	AMT DUE	677.02	AMT DUE	621.10	AMT DUE	621.10
***** 103.00-1-24.3 *****						
103.00-1-24.3	14905 Watson Rd 210 1 Family Res		County Outside		BILL302078	
Amos Malvin E	Copenhagen 232201	22,900	Town Wide			1,288.79
Amos Katharine M	ACRES 1.70	174,700	FP303 Champion FPD No 2			611.31
14905 Watson Rd	EAST-1038700 NRTH-1415470		Installment Fee			148.50
Copenhagen, NY 13626	DEED BOOK 2013 PG-6212					61.46
	FULL MARKET VALUE	174,700				
TOTAL TAX ---						2,048.60**
	DATE #1	01/31/20	DATE #2	03/31/20	DATE #3	05/29/20
	AMT DUE	744.34	AMT DUE	682.86	AMT DUE	682.86
***** 103.00-1-24.4 *****						
103.00-1-24.4	14873 Watson Rd 270 Mfg housing		County Outside		BILL302079	
Ritz Thomas M	Copenhagen 232201	22,400	Town Wide			291.40
PO Box 52	ACRES 1.33	39,500	FP303 Champion FPD No 2			138.22
Croghan, NY 13327	EAST-1038483 NRTH-1415274		Installment Fee			33.58
	DEED BOOK 2016 PG-12451					13.90
	FULL MARKET VALUE	39,500				
TOTAL TAX ---						463.20**
	DATE #1	01/31/20	DATE #2	03/31/20	DATE #3	05/29/20
	AMT DUE	168.30	AMT DUE	154.40	AMT DUE	154.40

STATE OF NEW YORK
 COUNTY - Jefferson
 TOWN - Champion
 SWIS - 223089

2 0 2 0 T O W N T A X R O L L
 T A X A B L E SECTION OF THE ROLL - 1
 TAX MAP NUMBER SEQUENCE
 UNIFORM PERCENT OF VALUE IS 100.00

PAGE 550
 VALUATION DATE-JUL 01, 2018
 TAXABLE STATUS DATE-MAR 01, 2019

TAX MAP PARCEL NUMBER	PROPERTY LOCATION & CLASS	ASSESSMENT	EXEMPTION CODE	COUNTY	TOWN	TAX AMOUNT	
CURRENT OWNERS NAME	SCHOOL DISTRICT	LAND	TAX DESCRIPTION				
CURRENT OWNERS ADDRESS	PARCEL SIZE/GRID COORD	TOTAL	SPECIAL DISTRICTS				
103.00-1-24.5	14927 Watson Rd 210 1 Family Res		County Outside	103.00-1-24.5		BILL302080	
Chase Jessie	Copenhagen 232201	28,500	Town Wide			371.07	
14927 Watson Rd	ACRES 5.01	50,300	FP303 Champion FPD No 2			176.01	
Copenhagen, NY 13626	EAST-1038863 NRTH-1416020		Installment Fee			42.76	
	DEED BOOK 2017 PG-17768					17.70	
PRIOR OWNER ON 3/01/2019	FULL MARKET VALUE	50,300					
Chase Jessie							
TOTAL TAX ---						589.84**	
		DATE #1	01/31/20	DATE #2	03/31/20	DATE #3	05/29/20
		AMT DUE	214.32	AMT DUE	196.61	AMT DUE	196.61
***** 103.00-1-24.6 *****							
103.00-1-24.6	Watson Rd 311 Res vac land		County Outside			BILL302081	
Foster Trustee Sherie	Copenhagen 232201	3,200	Town Wide			23.61	
Foster Trustee Ronald R	ACRES 3.27	3,200	FP303 Champion FPD No 2			11.20	
14971 Watson Rd	EAST-1039920 NRTH-1416780		Installment Fee			2.72	
Copenhagen, NY 13626	DEED BOOK 2016 PG-5037					1.13	
	FULL MARKET VALUE	3,200					
TOTAL TAX ---						37.53**	
		DATE #1	01/31/20	DATE #2	03/31/20	DATE #3	05/29/20
		AMT DUE	13.64	AMT DUE	12.51	AMT DUE	12.51
***** 103.00-1-24.7 *****							
103.00-1-24.7	14945 Watson Rd 210 1 Family Res		County Outside			BILL302082	
Lortie William C	Copenhagen 232201	28,000	Town Wide			337.14	
14945 Watson Rd	ACRES 10.05	45,700	FP303 Champion FPD No 2			159.91	
Copenhagen, NY 13626	EAST-1039093 NRTH-1416188		Installment Fee			38.85	
	DEED BOOK 2011 PG-250					16.08	
	FULL MARKET VALUE	45,700					
TOTAL TAX ---						535.90**	
		DATE #1	01/31/20	DATE #2	03/31/20	DATE #3	05/29/20
		AMT DUE	194.72	AMT DUE	178.63	AMT DUE	178.63
***** 103.00-1-25.1 *****							
103.00-1-25.1	N of Watson Rd 314 Rural vac<10		County Outside			BILL302083	
Harris Julie A	Copenhagen 232201	5,000	Town Wide			36.89	
c/o Barbara A Shatraw	Lf Use Barbara A Shatraw	5,000	FP303 Champion FPD No 2			17.50	
9725 Watson Rd	ACRES 8.70		Installment Fee			4.25	
Copenhagen, NY 13626	EAST-1037991 NRTH-1415118					1.76	
	DEED BOOK 2018 PG-12947						
	FULL MARKET VALUE	5,000					
TOTAL TAX ---						58.64**	
		DATE #1	01/31/20	DATE #2	03/31/20	DATE #3	05/29/20
		AMT DUE	21.32	AMT DUE	19.54	AMT DUE	19.54

STATE OF NEW YORK
 COUNTY - Jefferson
 TOWN - Champion
 SWIS - 223089

2 0 2 0 T O W N T A X R O L L
 T A X A B L E SECTION OF THE ROLL - 1
 TAX MAP NUMBER SEQUENCE
 UNIFORM PERCENT OF VALUE IS 100.00

PAGE 551
 VALUATION DATE-JUL 01, 2018
 TAXABLE STATUS DATE-MAR 01, 2019

TAX MAP PARCEL NUMBER	PROPERTY LOCATION & CLASS	ASSESSMENT	EXEMPTION CODE	COUNTY	TOWN	TAX AMOUNT
CURRENT OWNERS NAME	SCHOOL DISTRICT	LAND	TAX DESCRIPTION	TAXABLE VALUE		
CURRENT OWNERS ADDRESS	PARCEL SIZE/GRID COORD	TOTAL	SPECIAL DISTRICTS			
***** 103.00-1-25.2 *****						
103.00-1-25.2	N of Watson Rd					BILL302084
Harris Julie A	311 Res vac land		County Outside	2,300		16.97
PO Box 252	Copenhagen 232201	2,300	Town Wide	2,300		8.05
Lowville, NY 13367	ACRES 2.16	2,300	FP303 Champion FPD No 2	2,300	TO	1.96
	EAST-1037986 NRTH-1414908		Installment Fee			.81
	DEED BOOK 2017 PG-5582					
	FULL MARKET VALUE	2,300				
			TOTAL TAX ---			26.98**
			DATE #1 01/31/20	DATE #2 03/31/20	DATE #3 05/29/20	
			AMT DUE 9.81	AMT DUE 8.99	AMT DUE 8.99	

STATE OF NEW YORK
 COUNTY - Jefferson
 TOWN - Champion
 SWIS - 223089

2020 TOWN TAX ROLL
 TAXABLE SECTION OF THE ROLL - 1

PAGE 552
 VALUATION DATE-JUL 01, 2018
 TAXABLE STATUS DATE-MAR 01, 2019
 RPS155/V04/L015
 CURRENT DATE 12/11/2019

UNIFORM PERCENT OF VALUE IS 100.00

R O L L S E C T I O N T O T A L S

*** S P E C I A L D I S T R I C T S U M M A R Y ***

CODE	DISTRICT NAME	TOTAL PARCELS	EXTENSION TYPE	EXTENSION VALUE	AD VALOREM VALUE	EXEMPT AMOUNT	TAXABLE VALUE	TOTAL TAX
PR998	Pro Rated C	3	MOVTAX	224.30			224.30	224.30
PR999	Pro Rated T	3	MOVTAX	54.38			54.38	54.38
US990	Unpaid Sewer	7	MOVTAX	2,285.92			2,285.92	2,285.92
UW990	Unpaid Water	24	MOVTAX	5,618.66			5,618.66	5,618.66
FD301	Great Bend Fir	651	TOTAL		78718,600	966,674	77751,926	137,284.44
FP302	Champion FPD N	487	TOTAL		70079,875	1235,316	68844,559	54,601.08
FP303	Champion FPD N	332	TOTAL		40542,325	1557,039	38985,286	33,138.25
LT301	Great Bend Lig	110	TOTAL		13656,207		13656,207	4,810.59
SD301	Champion Sew D	170	MOVTAX	59,478.00			59,478.00	59,478.00
SD302	Champion Sew D	77	MOVTAX	36,400.00			36,400.00	36,400.00

*** S C H O O L D I S T R I C T S U M M A R Y ***

CODE	DISTRICT NAME	TOTAL PARCELS	ASSESSED LAND	ASSESSED TOTAL	EXEMPT AMOUNT	TOTAL TAXABLE
					-----	-----
					STAR AMOUNT	STAR TAXABLE
	Carthage	1271	47638,800	165098,100	3100,690	161,997,410
226001	Copenhagen	193	8470,000	24095,500	19413,025	142,584,385
232201					1731,639	22,363,861
					2493,970	19,869,891
	S U B - T O T A L	1464	56108,800	189193,600	4832,329	184,361,271
	S U B - T O T A L (CONT)				21906,995	162,454,276
	T O T A L	1464	56108,800	189193,600	4832,329	184,361,271
	T O T A L (CONT)				21906,995	162,454,276

STATE OF NEW YORK
COUNTY - Jefferson
TOWN - Champion
SWIS - 223089

2020 TOWN TAX ROLL
TAXABLE SECTION OF THE ROLL - 1

UNIFORM PERCENT OF VALUE IS 100.00

PAGE 553
VALUATION DATE-JUL 01, 2018
TAXABLE STATUS DATE-MAR 01, 2019
RPS155/V04/L015
CURRENT DATE 12/11/2019

ROLL SECTION TOTALS

*** SYSTEM CODES SUMMARY ***

NO SYSTEM EXEMPTIONS AT THIS LEVEL

*** EXEMPTION SUMMARY ***

CODE	DESCRIPTION	TOTAL PARCELS	COUNTY	TOWN
33302	CO REFORST	2	106,100	
41103	VETFUND/T	1		2,950
41112	%VET/C	1	127,848	
41121	VET WAR CT	56	652,177	332,287
41122	VET WAR C	1	12,000	
41123	VET WAR T	1		6,000
41131	VET COM CT	115	2320,675	1170,000
41132	VET COM C	5	100,000	
41133	VET COM T	5		50,000
41141	VET DIS CT	85	2974,331	1649,661
41400	CLERGY	1	1,500	1,500
41700	AG STRUCT	3	485,200	485,200
41720	AG DIST CO	117	3426,929	3426,929
41800	SENIOR CTS	5	165,900	165,900
41802	SENIOR C	9	310,096	
41803	SENIOR T	1		44,566
41806	SENIOR T/S	9		402,858
42100	AGSTORTANK	14	296,100	296,100
47610	BUS C/T/S	1	36,000	36,000
	T O T A L	432	11014,856	8069,951

STATE OF NEW YORK
COUNTY - Jefferson
TOWN - Champion
SWIS - 223089

2020 TOWN TAX ROLL
SPECIAL FRANCHISE SECTION OF THE ROLL - 5
TAX MAP NUMBER SEQUENCE
UNIFORM PERCENT OF VALUE IS 100.00

PAGE 555
VALUATION DATE-JUL 01, 2018
TAXABLE STATUS DATE-MAR 01, 2019

TAX MAP PARCEL NUMBER	PROPERTY LOCATION & CLASS	ASSESSMENT	EXEMPTION CODE	COUNTY	TOWN
CURRENT OWNERS NAME	SCHOOL DISTRICT	LAND	TAX DESCRIPTION	TAXABLE VALUE	TAX AMOUNT
CURRENT OWNERS ADDRESS	PARCEL SIZE/GRID COORD	TOTAL	SPECIAL DISTRICTS		
***** 582.00-12-5.1 *****					
	Special Franchise				BILL302085
582.00-12-5.1	861 Elec & gas		County Outside	4184,824	30,872.04
National Grid	Carthage 226001	0	Town Wide	4184,824	14,643.57
c/o Real Estate Tax Dept	.93 Percent	4184,824	FD301 Great Bend Fire Dist	1698,620 TO	2,999.21
300 Erie Blvd W	BANK 957		FP302 Champion FPD No 1	2486,204 TO	1,971.83
Syracuse, NY 13202	FULL MARKET VALUE	4184,824	LT301 Great Bend Light Dis	350,688 TO	123.53
			Installment Fee		1,518.31
			TOTAL TAX ---		50,610.18**
			DATE #1 01/31/20	DATE #2 03/31/20	DATE #3 05/29/20
			AMT DUE 18,388.37	AMT DUE 16,870.06	AMT DUE 16,870.06
***** 582.00-12-5.2 *****					
	Special Franchise				BILL302086
582.00-12-5.2	861 Elec & gas		County Outside	314,987	2,323.70
National Grid	Copenhagen 232201	0	Town Wide	314,987	1,102.20
c/o Real Estate Tax Dept	.07 Percent	314,987	FP303 Champion FPD No 2	314,987 TO	267.74
300 Erie Blvd W	BANK 957		Installment Fee		110.81
Syracuse, NY 13202	FULL MARKET VALUE	314,987			
			TOTAL TAX ---		3,693.64**
			DATE #1 01/31/20	DATE #2 03/31/20	DATE #3 05/29/20
			AMT DUE 1,342.03	AMT DUE 1,231.21	AMT DUE 1,231.21
***** 582.00-64-1.1 *****					
	Special Franchise				BILL302087
582.00-64-1.1	860 Spec fran.		County Outside	14,908	109.98
Verizon New York Inc	Copenhagen 232201	0	Town Wide	14,908	52.17
c/o Duff & Phelps	.07 Percent	14,908	FP303 Champion FPD No 2	14,908 TO	12.67
PO Box 2749	BANK 958		Installment Fee		5.24
Addison, TX 75001	FULL MARKET VALUE	14,908			
			TOTAL TAX ---		174.82**
			DATE #1 01/31/20	DATE #2 03/31/20	DATE #3 05/29/20
			AMT DUE 63.52	AMT DUE 58.27	AMT DUE 58.27
***** 582.00-64-1.2 *****					
	Special Franchise				BILL302088
582.00-64-1.2	860 Spec fran.		County Outside	198,069	1,461.18
Verizon New York Inc	Carthage 226001	0	Town Wide	198,069	693.08
c/o Duff & Phelps	.93 Percent	198,069	FD301 Great Bend Fire Dist	80,396 TO	141.95
PO Box 2749	BANK 958		FP302 Champion FPD No 1	117,673 TO	93.33
Addison, TX 75001	FULL MARKET VALUE	198,069	LT301 Great Bend Light Dis	16,598 TO	5.85
			Installment Fee		71.86
			TOTAL TAX ---		2,395.39**
			DATE #1 01/31/20	DATE #2 03/31/20	DATE #3 05/29/20
			AMT DUE 870.33	AMT DUE 798.46	AMT DUE 798.46

STATE OF NEW YORK
COUNTY - Jefferson
TOWN - Champion
SWIS - 223089

2 0 2 0 T O W N T A X R O L L
SPECIAL FRANCHISE SECTION OF THE ROLL - 5
TAX MAP NUMBER SEQUENCE
UNIFORM PERCENT OF VALUE IS 100.00

PAGE 556
VALUATION DATE-JUL 01, 2018
TAXABLE STATUS DATE-MAR 01, 2019

TAX MAP PARCEL NUMBER	PROPERTY LOCATION & CLASS	ASSESSMENT	EXEMPTION CODE	COUNTY	TOWN	TAX AMOUNT	
CURRENT OWNERS NAME	SCHOOL DISTRICT	LAND	TAX DESCRIPTION				
CURRENT OWNERS ADDRESS	PARCEL SIZE/GRID COORD	TOTAL	SPECIAL DISTRICTS				
***** 582.00-64-1.3 *****							
582.00-64-1.3	Special Franchsie					BILL302089	
Westelcom Network Inc	860 Spec fran.		County Outside	124,595		919.16	
2 Champlain Ave	Carthage 226001	0	Town Wide	124,595		435.98	
Westport, NY 12993	BANK 955	124,595	FP302 Champion FPD No 1	124,595	TO	98.82	
	FULL MARKET VALUE	124,595	Installment Fee			43.62	
			TOTAL TAX ---			1,453.96**	
		DATE #1	01/31/20	DATE #2	03/31/20	DATE #3	05/29/20
		AMT DUE	528.28	AMT DUE	484.65	AMT DUE	484.65
***** 582.00-94-1 *****							
582.00-94-1	Special Franchise					BILL302090	
Time Warner	860 Spec fran.		County Outside	179,925		1,327.33	
c/o Tax Office	Carthage 226001	0	Town Wide	179,925		629.59	
PO Box 7467	ACRES 3.00 BANK 954	179,925	FD301 Great Bend Fire Dist	73,032	TO	128.95	
Charlotte, NC 28241	FULL MARKET VALUE	179,925	FP302 Champion FPD No 1	106,893	TO	84.78	
			LT301 Great Bend Light Dis	15,078	TO	5.31	
			Installment Fee			65.28	
			TOTAL TAX ---			2,175.96**	
		DATE #1	01/31/20	DATE #2	03/31/20	DATE #3	05/29/20
		AMT DUE	790.60	AMT DUE	725.32	AMT DUE	725.32

STATE OF NEW YORK
 COUNTY - Jefferson
 TOWN - Champion
 SWIS - 223089

2020 TOWN TAX ROLL
 SPECIAL FRANCHISE SECTION OF THE ROLL - 5

PAGE 557
 VALUATION DATE-JUL 01, 2018
 TAXABLE STATUS DATE-MAR 01, 2019
 RPS155/V04/L015
 CURRENT DATE 12/11/2019

UNIFORM PERCENT OF VALUE IS 100.00

R O L L S E C T I O N T O T A L S

*** S P E C I A L D I S T R I C T S U M M A R Y ***

CODE	DISTRICT NAME	TOTAL PARCELS	EXTENSION TYPE	EXTENSION VALUE	AD VALOREM VALUE	EXEMPT AMOUNT	TAXABLE VALUE	TOTAL TAX
FD301	Great Bend Fir	3	TOTAL		1852,048		1852,048	3,270.11
FP302	Champion FPD N	4	TOTAL		2835,365		2835,365	2,248.76
FP303	Champion FPD N	2	TOTAL		329,895		329,895	280.41
LT301	Great Bend Lig	3	TOTAL		382,364		382,364	134.69

*** S C H O O L D I S T R I C T S U M M A R Y ***

CODE	DISTRICT NAME	TOTAL PARCELS	ASSESSED LAND	ASSESSED TOTAL	EXEMPT AMOUNT	TOTAL TAXABLE
					----- STAR AMOUNT	----- STAR TAXABLE
	Carthage	4		4687,413		4,687,413
226001	Copenhagen	2		329,895		4,687,413 329,895
232201						329,895
	S U B - T O T A L	6		5017,308		5,017,308
	S U B - T O T A L (CONT)					5,017,308
	T O T A L	6		5017,308		5,017,308
	T O T A L (CONT)					5,017,308

*** S Y S T E M C O D E S S U M M A R Y ***

NO SYSTEM EXEMPTIONS AT THIS LEVEL

STATE OF NEW YORK
 COUNTY - Jefferson
 TOWN - Champion
 SWIS - 223089

2020 TOWN TAX ROLL
 SPECIAL FRANCHISE SECTION OF THE ROLL - 5

PAGE 558
 VALUATION DATE-JUL 01, 2018
 TAXABLE STATUS DATE-MAR 01, 2019
 RPS155/V04/L015
 CURRENT DATE 12/11/2019

UNIFORM PERCENT OF VALUE IS 100.00

R O L L S E C T I O N T O T A L S

*** E X E M P T I O N S U M M A R Y ***

NO EXEMPTIONS AT THIS LEVEL

*** G R A N D T O T A L S ***

ROLL SEC	DESCRIPTION	TOTAL PARCELS	ASSESSED LAND	ASSESSED TOTAL	EXEMPT AMOUNT ----- STAR AMOUNT	TOTAL TAXABLE ----- STAR TAXABLE	TAX RATE	TOTAL TAX
	County Outside			5017,308		5,017,308		37,013.39
	Town Wide			5017,308		5,017,308		17,556.59
	Installment Fee							1,815.12
	SPEC DIST TAXES							5,933.97
5	SPECIAL FRANCHISE	6						62,319.07

STATE OF NEW YORK
COUNTY - Jefferson
TOWN - Champion
SWIS - 223089

2020 TOWN TAX ROLL
UTILITY & R.R. SECTION OF THE ROLL - 6
TAX MAP NUMBER SEQUENCE
UNIFORM PERCENT OF VALUE IS 100.00

PAGE 559
VALUATION DATE-JUL 01, 2018
TAXABLE STATUS DATE-MAR 01, 2019

TAX MAP PARCEL NUMBER	PROPERTY LOCATION & CLASS	ASSESSMENT	EXEMPTION CODE	COUNTY	TOWN	TAX AMOUNT
CURRENT OWNERS NAME	SCHOOL DISTRICT	LAND	TAX DESCRIPTION			
CURRENT OWNERS ADDRESS	PARCEL SIZE/GRID COORD	TOTAL	SPECIAL DISTRICTS			
***** 76.00-2-11 *****						
76.00-2-11	Shore of Black Riv					BILL302091
Erie Boulevard Hydropower LP	874 Elec-hydro		County Outside	255,100		1,881.91
c/o Paul Brenton	Carthage 226001	20,000	Town Wide	255,100		892.65
Brookfield Renewable	Herrngs Hydro Plnt	255,100	FD301 Great Bend Fire Dist	255,100	TO	450.42
200 Donald Lynch Blvd Ste 300	ACRES 11.90 BANK 957		Installment Fee			96.75
Marlborough, MA 01752	EAST-1064952 NRTH-1466522					
	DEED BOOK 1687 PG-202					
	FULL MARKET VALUE	255,100				
TOTAL TAX ---						3,224.98**
	DATE #1	01/31/20	DATE #2	03/31/20	DATE #3	05/29/20
	AMT DUE	1,171.75	AMT DUE	1,074.99	AMT DUE	1,074.99
***** 76.00-2-12 *****						
76.00-2-12	Shore of Black Riv					BILL302092
Erie Boulevard Hydropower LP	821 Flood contrl		County Outside	9,500		70.08
c/o Paul Brenton	Carthage 226001	9,500	Town Wide	9,500		33.24
Brookfield Renewable	ACRES 6.20 BANK 957	9,500	FD301 Great Bend Fire Dist	9,500	TO	16.77
200 Donald Lynch Blvd Ste 300	EAST-1066797 NRTH-1465570		Installment Fee			3.60
Marlborough, MA 01752	DEED BOOK 1687 PG-202					
	FULL MARKET VALUE	9,500				
TOTAL TAX ---						120.09**
	DATE #1	01/31/20	DATE #2	03/31/20	DATE #3	05/29/20
	AMT DUE	43.63	AMT DUE	40.03	AMT DUE	40.03
***** 76.00-2-13 *****						
76.00-2-13	Black River Bed					BILL302093
Erie Boulevard Hydropower LP	821 Flood contrl		County Outside	64,000		472.14
c/o Paul Brenton	Carthage 226001	64,000	Town Wide	64,000		223.95
Brookfield Renewable	ACRES 122.00 BANK 957	64,000	FD301 Great Bend Fire Dist	64,000	TO	113.00
200 Donald Lynch Blvd Ste 300	EAST-1066739 NRTH-1463580		FP302 Champion FPD No 1	64,000	TO	50.76
Marlborough, MA 01752	DEED BOOK 1687 PG-202		Installment Fee			25.80
	FULL MARKET VALUE	64,000				
TOTAL TAX ---						859.85**
	DATE #1	01/31/20	DATE #2	03/31/20	DATE #3	05/29/20
	AMT DUE	312.43	AMT DUE	286.61	AMT DUE	286.61
***** 76.00-2-46.2 *****						
76.00-2-46.2	Gas Over Blk Riv					BILL302094
National Grid	800 Public Service		County Outside	2,400		17.71
300 Erie Blvd W	Carthage 226001	2,400	Town Wide	2,400		8.40
Syracuse, NY 13202	Gas Bridge	2,400	FD301 Great Bend Fire Dist	2,400	TO	4.24
	ACRES 0.30 BANK 957		Installment Fee			.91
	EAST-1069013 NRTH-1458279					
	FULL MARKET VALUE	2,400				
TOTAL TAX ---						30.35**
	DATE #1	01/31/20	DATE #2	03/31/20	DATE #3	05/29/20
	AMT DUE	11.04	AMT DUE	10.11	AMT DUE	10.11

STATE OF NEW YORK
COUNTY - Jefferson
TOWN - Champion
SWIS - 223089

2 0 2 0 T O W N T A X R O L L
UTILITY & R.R. SECTION OF THE ROLL - 6
TAX MAP NUMBER SEQUENCE
UNIFORM PERCENT OF VALUE IS 100.00

PAGE 560
VALUATION DATE-JUL 01, 2018
TAXABLE STATUS DATE-MAR 01, 2019

TAX MAP PARCEL NUMBER	PROPERTY LOCATION & CLASS	ASSESSMENT	EXEMPTION CODE	COUNTY	TOWN	TAX AMOUNT
CURRENT OWNERS NAME	SCHOOL DISTRICT	LAND	TAX DESCRIPTION			
CURRENT OWNERS ADDRESS	PARCEL SIZE/GRID COORD	TOTAL	SPECIAL DISTRICTS			
***** 76.00-2-47 *****						
76.00-2-47	Shore of Black Riv					BILL302095
Erie Boulevard Hydropower LP	380 Pub Util Vac		County Outside	13,000		95.90
c/o Paul Brenton	Carthage 226001	13,000	Town Wide	13,000		45.49
Brookfield Renewable	ACRES 11.00 BANK 957	13,000	FD301 Great Bend Fire Dist	13,000	TO	22.95
200 Donald Lynch Blvd Ste 300	EAST-1069271 NRTH-1457125		Installment Fee			4.93
Marlborough, MA 01752	DEED BOOK 1687 PG-229					
	FULL MARKET VALUE	13,000				
TOTAL TAX ---						164.34**
	DATE #1	01/31/20	DATE #2	03/31/20	DATE #3	05/29/20
	AMT DUE	59.71	AMT DUE	54.78	AMT DUE	54.78
***** 76.05-1-30.-601 *****						
76.05-1-30.-601	24618 Bud Lo Dr					BILL302096
Thomas Elwood M	837 Cell Tower		County Outside	261,600		1,929.86
Thomas Tim	Carthage 226001	30,000	Town Wide	261,600		915.39
Spectrasite	Cell Tower Site	261,600	FD301 Great Bend Fire Dist	261,600	TO	461.90
Site 307150	Suffix Parcel		Installment Fee			99.21
PO Box 723597	ACRES 0.01					
Atlanta, GA 31139	FULL MARKET VALUE	261,600				
TOTAL TAX ---						3,307.15**
	DATE #1	01/31/20	DATE #2	03/31/20	DATE #3	05/29/20
	AMT DUE	1,201.60	AMT DUE	1,102.38	AMT DUE	1,102.38
***** 76.06-2-1.1 *****						
76.06-2-1.1	Shore of Black Riv					BILL302097
National Grid	311 Res vac land		County Outside	30,700		226.48
c/o Real Estate Tax Dept	Carthage 226001	30,700	Town Wide	30,700		107.43
300 Erie Blvd W	ACRES 39.60 BANK 957	30,700	FD301 Great Bend Fire Dist	30,700	TO	54.21
Syracuse, NY 13202	EAST-1044084 NRTH-1468783		Installment Fee			11.64
	FULL MARKET VALUE	30,700				
TOTAL TAX ---						388.12**
	DATE #1	01/31/20	DATE #2	03/31/20	DATE #3	05/29/20
	AMT DUE	141.02	AMT DUE	129.37	AMT DUE	129.37
***** 76.06-2-1.2 *****						
76.06-2-1.2	Black River-Bed					BILL302098
National Grid	972 Underwater		County Outside	30,100		222.05
c/o Real Estate Tax Dept	Carthage 226001	30,100	Town Wide	30,100		105.33
300 Erie Blvd W	ACRES 74.70 BANK 957	30,100	FD301 Great Bend Fire Dist	30,100	TO	53.15
Syracuse, NY 13202	DEED BOOK 1687 PG-202		Installment Fee			11.42
	FULL MARKET VALUE	30,100				
TOTAL TAX ---						380.53**
	DATE #1	01/31/20	DATE #2	03/31/20	DATE #3	05/29/20
	AMT DUE	138.27	AMT DUE	126.84	AMT DUE	126.84

STATE OF NEW YORK
COUNTY - Jefferson
TOWN - Champion
SWIS - 223089

2020 TOWN TAX ROLL
UTILITY & R.R. SECTION OF THE ROLL - 6
TAX MAP NUMBER SEQUENCE
UNIFORM PERCENT OF VALUE IS 100.00

PAGE 561
VALUATION DATE-JUL 01, 2018
TAXABLE STATUS DATE-MAR 01, 2019

TAX MAP PARCEL NUMBER	PROPERTY LOCATION & CLASS	ASSESSMENT	EXEMPTION CODE	COUNTY	TOWN	TAX AMOUNT
CURRENT OWNERS NAME	SCHOOL DISTRICT	LAND	TAX DESCRIPTION			
CURRENT OWNERS ADDRESS	PARCEL SIZE/GRID COORD	TOTAL	SPECIAL DISTRICTS			
***** 76.07-1-43.1 *****						
76.07-1-43.1	Along Black Riv 821 Flood contrl		County Outside	76.07-1-43.1	BILL302099	
Erie Boulevard Hydropower LP c/o Paul Brenton	Carthage 226001	200,000	Town Wide			3,607.42
Brookfield Renewable 200 Donald Lynch Blvd Ste 300 Marlborough, MA 01752	Deferiet Hydro Plt ACRES 155.90 BANK 957 EAST-1056425 NRTH-1473781 DEED BOOK 1687 PG-202 FULL MARKET VALUE	489,000	FD301 Great Bend Fire Dist Installment Fee			1,711.11 863.41 185.46
TOTAL TAX ---						6,181.94**
	DATE #1	01/31/20	DATE #2	03/31/20	DATE #3	05/29/20
	AMT DUE	2,246.12	AMT DUE	2,060.64	AMT DUE	2,060.64
***** 93.00-2-17.1-601 *****						
93.00-2-17.1-601	Line School Rd 837 Cell Tower		County Outside	93.00-2-17.1-601	BILL302100	
Waite Paul	Carthage 226001	30,000	Town Wide			1,655.43
Spectrasite Site 307029 PO Box 723597 Atlanta, GA 31139	Antenna & Bldg ACRES 0.01 FULL MARKET VALUE	224,400	FP302 Champion FPD No 1 Installment Fee			785.22 177.97 78.56
TOTAL TAX ---						2,618.62**
	DATE #1	01/31/20	DATE #2	03/31/20	DATE #3	05/29/20
	AMT DUE	951.44	AMT DUE	872.87	AMT DUE	872.87
***** 619.00-14-1 *****						
619.00-14-1	Elec Dist 884 Elec Dist Out		County Outside	619.00-14-1	BILL302101	
Copenhagen Wind Farm LLC 15445 Innovation Dr San Diego, CA 92128	Copenhagen 232201	0	Town Wide			18,442.86
		2500,000	School Relevy			8,748.02
	FULL MARKET VALUE	2500,000	Installment Fee			22,039.79
TOTAL TAX ---						49,230.67**
	DATE #1	01/31/20	DATE #2	03/31/20	DATE #3	05/29/20
	AMT DUE	17,887.15	AMT DUE	16,410.22	AMT DUE	16,410.22
***** 682.00-12-1 *****						
682.00-12-1	Trans Line 882 Elec Trans Imp		County Outside	682.00-12-1	BILL302102	
National Grid c/o Real Estate Tax Dept 300 Erie Blvd W Syracuse, NY 13202	Carthage 226001	0	Town Wide			5,043.43
	Trans Line 812123	683,657	FP302 Champion FPD No 1			2,392.26
	Blk-Rvr Taylorville #1 BANK 957 FULL MARKET VALUE	683,657	Installment Fee			542.21 239.34
TOTAL TAX ---						7,977.90**
	DATE #1	01/31/20	DATE #2	03/31/20	DATE #3	05/29/20
	AMT DUE	2,898.64	AMT DUE	2,659.30	AMT DUE	2,659.30

STATE OF NEW YORK
COUNTY - Jefferson
TOWN - Champion
SWIS - 223089

2020 TOWN TAX ROLL
UTILITY & R.R. SECTION OF THE ROLL - 6
TAX MAP NUMBER SEQUENCE
UNIFORM PERCENT OF VALUE IS 100.00

PAGE 562
VALUATION DATE-JUL 01, 2018
TAXABLE STATUS DATE-MAR 01, 2019

TAX MAP PARCEL NUMBER	PROPERTY LOCATION & CLASS	ASSESSMENT	EXEMPTION CODE	COUNTY	TOWN	TAX AMOUNT
CURRENT OWNERS NAME	SCHOOL DISTRICT	LAND	TAX DESCRIPTION			
CURRENT OWNERS ADDRESS	PARCEL SIZE/GRID COORD	TOTAL	SPECIAL DISTRICTS			
***** 682.00-12-2 *****						
682.00-12-2	Trans Line					BILL302103
National Grid	882 Elec Trans Imp		County Outside	81,819		603.59
c/o Real Estate Tax Dept	Carthage 226001	0	Town Wide	81,819		286.30
300 Erie Blvd W	Trans Line 812124	81,819	FP302 Champion FPD No 1	81,819	TO	64.89
Syracuse, NY 13202	Blk Rvr - Taylorville #2		Installment Fee			28.64
	BANK 957					
	FULL MARKET VALUE	81,819				
TOTAL TAX ---						954.78**
	DATE #1	01/31/20	DATE #2	03/31/20	DATE #3	05/29/20
	AMT DUE	346.90	AMT DUE	318.26	AMT DUE	318.26
***** 682.00-12-4 *****						
682.00-12-4	Trans Line					BILL302104
National Grid	882 Elec Trans Imp		County Outside	3,898		28.76
c/o Real Estate Tax Dept	Carthage 226001	0	Town Wide	3,898		13.64
300 Erie Blvd W	Trans Line 812792	3,898	FP302 Champion FPD No 1	3,898	TO	3.09
Syracuse, NY 13202	Carthage - Copenhagen		Installment Fee			1.36
	BANK 957					
	FULL MARKET VALUE	3,898				
TOTAL TAX ---						45.49**
	DATE #1	01/31/20	DATE #2	03/31/20	DATE #3	05/29/20
	AMT DUE	16.53	AMT DUE	15.16	AMT DUE	15.16
***** 682.00-12-6.1 *****						
682.00-12-6.1	Elec Dist					BILL302105
National Grid	884 Elec Dist Out		County Outside	1441,454		10,633.81
c/o Real Estate Tax Dept	Carthage 226001	0	Town Wide	1441,454		5,043.95
300 Erie Blvd W	Elec Dist	1441,454	FD301 Great Bend Fire Dist	585,086	TO	1,033.07
Syracuse, NY 13202	0.93 Percent		FP302 Champion FPD No 1	856,368	TO	679.19
	BANK 957		LT301 Great Bend Light Dis	120,794	TO	42.55
	FULL MARKET VALUE	1441,454	Installment Fee			522.98
TOTAL TAX ---						17,432.57**
	DATE #1	01/31/20	DATE #2	03/31/20	DATE #3	05/29/20
	AMT DUE	6,333.85	AMT DUE	5,810.85	AMT DUE	5,810.85
***** 682.00-12-6.2 *****						
682.00-12-6.2	Elec Dist					BILL302106
National Grid	884 Elec Dist Out		County Outside	108,497		800.40
c/o Real Estate Tax Dept	Copenhagen 232201	0	Town Wide	108,497		379.65
300 Erie Blvd W	Elec Dist	108,497	FP303 Champion FPD No 2	108,497	TO	92.22
Syracuse, NY 13202	0.07 Percent		Installment Fee			38.17
	BANK 957					
	FULL MARKET VALUE	108,497				
TOTAL TAX ---						1,272.27**
	DATE #1	01/31/20	DATE #2	03/31/20	DATE #3	05/29/20
	AMT DUE	462.26	AMT DUE	424.09	AMT DUE	424.09

STATE OF NEW YORK
COUNTY - Jefferson
TOWN - Champion
SWIS - 223089

2 0 2 0 T O W N T A X R O L L
UTILITY & R.R. SECTION OF THE ROLL - 6
TAX MAP NUMBER SEQUENCE
UNIFORM PERCENT OF VALUE IS 100.00

PAGE 563
VALUATION DATE-JUL 01, 2018
TAXABLE STATUS DATE-MAR 01, 2019

TAX MAP PARCEL NUMBER	PROPERTY LOCATION & CLASS	ASSESSMENT	EXEMPTION CODE	COUNTY	TOWN	TAX AMOUNT
CURRENT OWNERS NAME	SCHOOL DISTRICT	LAND	TAX DESCRIPTION			
CURRENT OWNERS ADDRESS	PARCEL SIZE/GRID COORD	TOTAL	SPECIAL DISTRICTS			
***** 682.00-12-7.1 *****						
682.00-12-7.1	Gas Dist 885 Gas Outside Pla		County Outside	285,485		BILL302107 2,106.06
National Grid	Carthage 226001	0	Town Wide	285,485		998.97
c/o Real Estate Tax Dept	Gas Dist	285,485	FD301 Great Bend Fire Dist	115,878	TO	204.60
300 Erie Blvd W	0.93 Percent		FP302 Champion FPD No 1	169,607	TO	134.52
Syracuse, NY 13202	BANK 957		LT301 Great Bend Light Dis	23,924	TO	8.43
	FULL MARKET VALUE	285,485	Installment Fee			103.58
			TOTAL TAX ---			3,452.58**
			DATE #1 01/31/20	DATE #2 03/31/20	DATE #3 05/29/20	
			AMT DUE 1,254.44	AMT DUE 1,150.86	AMT DUE 1,150.86	
***** 682.00-12-7.2 *****						
682.00-12-7.2	Gas Dist 885 Gas Outside Pla		County Outside	21,488		BILL302108 158.52
National Grid	Copenhagen 232201	0	Town Wide	21,488		75.19
c/o Real Estate Tax Dept	Gas Dist	21,488	FP303 Champion FPD No 2	21,488	TO	18.26
300 Erie Blvd W	0.07 Percent		Installment Fee			7.56
Syracuse, NY 13202	BANK 957					
	FULL MARKET VALUE	21,488				
			TOTAL TAX ---			251.97**
			DATE #1 01/31/20	DATE #2 03/31/20	DATE #3 05/29/20	
			AMT DUE 91.55	AMT DUE 83.99	AMT DUE 83.99	
***** 682.00-62-1 *****						
682.00-62-1	Outside Plant 831 Tele Comm		County Outside	1,000		BILL302109 7.38
Citizens Telecom Co of NY Inc	Carthage 226001	0	Town Wide	1,000		3.50
c/o Duff & Phelps	Wire	1,000	FP302 Champion FPD No 1	1,000	TO	.79
PO Box 2629	BANK 953		Installment Fee			.35
Addison, TX 75001	FULL MARKET VALUE	1,000				
			TOTAL TAX ---			11.67**
			DATE #1 01/31/20	DATE #2 03/31/20	DATE #3 05/29/20	
			AMT DUE 4.24	AMT DUE 3.89	AMT DUE 3.89	
***** 682.00-64-1 *****						
682.00-64-1	Outside Plant 831 Tele Comm		County Outside	126,955		BILL302110 936.57
Verizon New York Inc	Carthage 226001	0	Town Wide	126,955		444.24
c/o Duff & Phelps	0.9116 Percent	126,955	FD301 Great Bend Fire Dist	51,531	TO	90.99
PO Box 2749	630.089-0000-631.900-1881		FP302 Champion FPD No 1	75,424	TO	59.82
Addison, TX 75001	Ceiling Calc Ref Number		LT301 Great Bend Light Dis	10,639	TO	3.75
	BANK 958		Installment Fee			46.06
	FULL MARKET VALUE	126,955				
			TOTAL TAX ---			1,535.37**
			DATE #1 01/31/20	DATE #2 03/31/20	DATE #3 05/29/20	
			AMT DUE 557.85	AMT DUE 511.79	AMT DUE 511.79	

STATE OF NEW YORK
 COUNTY - Jefferson
 TOWN - Champion
 SWIS - 223089

2 0 2 0 T O W N T A X R O L L
 UTILITY & R.R. SECTION OF THE ROLL - 6
 TAX MAP NUMBER SEQUENCE
 UNIFORM PERCENT OF VALUE IS 100.00

PAGE 564
 VALUATION DATE-JUL 01, 2018
 TAXABLE STATUS DATE-MAR 01, 2019

TAX MAP PARCEL NUMBER	PROPERTY LOCATION & CLASS	ASSESSMENT	EXEMPTION CODE	COUNTY	TOWN	TAX AMOUNT
CURRENT OWNERS NAME	SCHOOL DISTRICT	LAND	TAX DESCRIPTION			
CURRENT OWNERS ADDRESS	PARCEL SIZE/GRID COORD	TOTAL	SPECIAL DISTRICTS			
***** 682.00-64-2 *****						
682.00-64-2	Outside Plant					BILL302111
Verizon New York Inc	831 Tele Comm		County Outside	12,311		90.82
c/o Duff & Phelps	Copenhagen 232201	0	Town Wide	12,311		43.08
PO Box 2749	0.0884 Percent	12,311	FP303 Champion FPD No 2	12,311	TO	10.46
Addison, TX 75001	630.089-0000-631.900-1882		Installment Fee			4.33
	Ceiling Calc Ref Number					
	BANK 958					
	FULL MARKET VALUE	12,311				
			TOTAL TAX ---			144.36**
			DATE #1 01/31/20	DATE #2 03/31/20	DATE #3 05/29/20	
			AMT DUE 52.45	AMT DUE 48.12	AMT DUE 48.12	
***** 692.00-12-8 *****						
692.00-12-8	Gas-Pipeline 56					BILL302112
National Grid	883 Gas Trans Impr		County Outside	1540,113		11,361.63
c/o Real Estate Tax Dept	Carthage 226001	0	Town Wide	1540,113		5,389.17
300 Erie Blvd W	822878 Nug-Carthage	1540,113	Installment Fee			502.52
Syracuse, NY 13202	BANK 957					
	FULL MARKET VALUE	1540,113				
			TOTAL TAX ---			16,750.80**
			DATE #1 01/31/20	DATE #2 03/31/20	DATE #3 05/29/20	
			AMT DUE 6,086.12	AMT DUE 5,583.60	AMT DUE 5,583.60	
***** 694.00-12-9 *****						
694.00-12-9	Trans Line					BILL302113
National Grid	882 Elec Trans Imp		County Outside	10,542		77.77
Attn: Real Estate Tax Dept	Carthage 226001	0	Town Wide	10,542		36.89
300 Erie Blvd W	Trans Line 812264	10,542	Installment Fee			3.44
Syracuse, NY 13202	BANK 957					
	FULL MARKET VALUE	10,542				
			TOTAL TAX ---			114.66**
			DATE #1 01/31/20	DATE #2 03/31/20	DATE #3 05/29/20	
			AMT DUE 41.66	AMT DUE 38.22	AMT DUE 38.22	

STATE OF NEW YORK
 COUNTY - Jefferson
 TOWN - Champion
 SWIS - 223089

2020 TOWN TAX ROLL
 UTILITY & R.R. SECTION OF THE ROLL - 6

PAGE 565
 VALUATION DATE-JUL 01, 2018
 TAXABLE STATUS DATE-MAR 01, 2019
 RPS155/V04/L015
 CURRENT DATE 12/11/2019

R O L L S E C T I O N T O T A L S

*** SPECIAL DISTRICT SUMMARY ***

CODE	DISTRICT NAME	TOTAL PARCELS	EXTENSION TYPE	EXTENSION VALUE	AD VALOREM VALUE	EXEMPT AMOUNT	TAXABLE VALUE	TOTAL TAX
FD301	Great Bend Fir	12	TOTAL		1907,895		1907,895	3,368.71
FP302	Champion FPD N	9	TOTAL		2160,173		2160,173	1,713.24
FP303	Champion FPD N	3	TOTAL		142,296		142,296	120.94
LT301	Great Bend Lig	3	TOTAL		155,357		155,357	54.73

*** SCHOOL DISTRICT SUMMARY ***

CODE	DISTRICT NAME	TOTAL PARCELS	ASSESSED LAND	ASSESSED TOTAL	EXEMPT AMOUNT	TOTAL TAXABLE
					----- STAR AMOUNT	----- STAR TAXABLE
	Carthage	19	429,700	5554,723		5,554,723
226001	Copenhagen	4		2642,296		5,554,723 2,642,296
232201						2,642,296
	S U B - T O T A L	23	429,700	8197,019		8,197,019
	S U B - T O T A L (CONT)					8,197,019
	T O T A L	23	429,700	8197,019		8,197,019
	T O T A L (CONT)					8,197,019

*** SYSTEM CODES SUMMARY ***

NO SYSTEM EXEMPTIONS AT THIS LEVEL

STATE OF NEW YORK
 COUNTY - Jefferson
 TOWN - Champion
 SWIS - 223089

2020 TOWN TAX ROLL
 UTILITY & R.R. SECTION OF THE ROLL - 6

PAGE 566
 VALUATION DATE-JUL 01, 2018
 TAXABLE STATUS DATE-MAR 01, 2019
 RPS155/V04/L015
 CURRENT DATE 12/11/2019

R O L L S E C T I O N T O T A L S

*** E X E M P T I O N S U M M A R Y ***

NO EXEMPTIONS AT THIS LEVEL

*** G R A N D T O T A L S ***

ROLL SEC	DESCRIPTION	TOTAL PARCELS	ASSESSED LAND	ASSESSED TOTAL	EXEMPT AMOUNT ----- STAR AMOUNT	TOTAL TAXABLE ----- STAR TAXABLE	TAX RATE	TOTAL TAX
	County Outside		429,700	8197,019		8,197,019		60,470.58
	Town Wide		429,700	8197,019		8,197,019		28,683.07
	School Relevy							22,039.79
	Installment Fee							3,493.53
	SPEC DIST TAXES							5,257.62
6	UTILITIES & N.C.	23						119,944.59

STATE OF NEW YORK
 COUNTY - Jefferson
 TOWN - Champion
 SWIS - 223089

2020 TOWN TAX ROLL
 WHOLLY EXEMPT SECTION OF THE ROLL - 8
 TAX MAP NUMBER SEQUENCE
 UNIFORM PERCENT OF VALUE IS 100.00

PAGE 567
 VALUATION DATE-JUL 01, 2018
 TAXABLE STATUS DATE-MAR 01, 2019

TAX MAP PARCEL NUMBER	PROPERTY LOCATION & CLASS	ASSESSMENT	EXEMPTION CODE	COUNTY	TOWN	TAX AMOUNT
CURRENT OWNERS NAME	SCHOOL DISTRICT	LAND	TAX DESCRIPTION	TAXABLE VALUE		
CURRENT OWNERS ADDRESS	PARCEL SIZE/GRID COORD	TOTAL	SPECIAL DISTRICTS			
***** 66.00-1-1 *****						
66.00-1-1	Off NYS Rte 3 661 Military		U.S.A. 14100	10033,400	10033,400	
United States of America	Carthage 226001	10033,400	County Outside	0.00		0.00
c/o Post Commander	Fort Drum	10033,400	Town Wide	0.00		0.00
Fort Drum, NY 13601	ACRES 771.80 EAST-1053489 NRTH-1475160		FD301 Great Bend Fire Dist	0 TO		
	FULL MARKET VALUE	10033,400	10033,400 EX			
TOTAL TAX ---						0.00**
***** 76.00-2-45.22 *****						
76.00-2-45.22	N of Sayre Rd 910 Priv forest		NOPROF-MM 25230	7,900	7,900	
Boy Scouts of America	Carthage 226001	7,900	County Outside	0.00		0.00
Attn: Robert H Demers Sr	ACRES 13.76	7,900	Town Wide	0.00		0.00
5975 James St	EAST-1059087 NRTH-1454626		FD301 Great Bend Fire Dist	0 TO		
Carthage, NY 13619	FULL MARKET VALUE	7,900	7,900 EX			
			FP302 Champion FPD No 1	0 TO		
TOTAL TAX ---						0.00**
***** 76.05-1-11.2 *****						
76.05-1-11.2	32239 NYS Rte 3 853 Sewage		SPECDSTPRO 13870	235,500	235,500	
Champion Town of	Carthage 226001	5,400	County Outside	0.00		0.00
Attn: Town Clerk	ACRES 0.10	235,500	Town Wide	0.00		0.00
10 N Broad St	EAST-1044903 NRTH-1469107		FD301 Great Bend Fire Dist	0 TO		
Carthage, NY 13619	DEED BOOK 1726 PG-49		235,500 EX			
	FULL MARKET VALUE	235,500	SD301 Champion Sew Dist 1	.00 MT		
TOTAL TAX ---						0.00**
***** 76.06-1-16 *****						
76.06-1-16	32470-504 NYS Rte 3 620 Religious		NPROFRELIG 25110	284,900	284,900	BILL302114
City of Refuge Christian Churc	Carthage 226001	61,900	County Outside	0.00		0.00
PO Box 321	ACRES 6.80	284,900	Town Wide	0.00		0.00
Great Bend, NY 13643	EAST-1046567 NRTH-1470173		FD301 Great Bend Fire Dist	0 TO		
	DEED BOOK 2006 PG-1338		284,900 EX			
	FULL MARKET VALUE	284,900	LT301 Great Bend Light Dis	0 TO		
			284,900 EX			
			SD301 Champion Sew Dist 1	276.00 MT		276.00
Installment Fee						8.28
TOTAL TAX ---						276.00**
	DATE #1	01/31/20	DATE #2	03/31/20	DATE #3	05/29/20
	AMT DUE	100.28	AMT DUE	92.00	AMT DUE	92.00

STATE OF NEW YORK
COUNTY - Jefferson
TOWN - Champion
SWIS - 223089

2 0 2 0 T O W N T A X R O L L
WHOLLY EXEMPT SECTION OF THE ROLL - 8
TAX MAP NUMBER SEQUENCE
UNIFORM PERCENT OF VALUE IS 100.00

PAGE 568
VALUATION DATE-JUL 01, 2018
TAXABLE STATUS DATE-MAR 01, 2019

TAX MAP PARCEL NUMBER	PROPERTY LOCATION & CLASS	ASSESSMENT	EXEMPTION CODE	COUNTY	TOWN	TAX AMOUNT
CURRENT OWNERS NAME	SCHOOL DISTRICT	LAND	TAX DESCRIPTION			
CURRENT OWNERS ADDRESS	PARCEL SIZE/GRID COORD	TOTAL	SPECIAL DISTRICTS			
***** 76.06-1-26 *****						
25059 Woolworth St						BILL302115
76.06-1-26	612 School		SCHOOLPROP 13800	740,000	740,000	
Great Bend Elementary School	Carthage 226001	48,600	County Outside	0.00		0.00
25059 Woolworth St	Great Bend	740,000	Town Wide	0.00		0.00
Carthage, NY 13619	ACRES 3.70		FD301 Great Bend Fire Dist	0	TO	
	EAST-1047258 NRTH-1470448		740,000 EX			
	FULL MARKET VALUE	740,000	LT301 Great Bend Light Dis	0	TO	
			740,000 EX			
			SD301 Champion Sew Dist 1	828.00	MT	828.00
			Installment Fee			24.84
			TOTAL TAX ---			828.00**
			DATE #1 01/31/20	DATE #2 03/31/20	DATE #3 05/29/20	
			AMT DUE 300.84	AMT DUE 276.00	AMT DUE 276.00	
***** 76.06-1-40 *****						
32564 NYS Rte 26						BILL302116
76.06-1-40	330 Vacant comm		NOPROFSPEC 25300	33,800	33,800	
4 River Valleys Historical Soc	Carthage 226001	33,800	County Outside	0.00		0.00
PO Box 504	pump sta #4	33,800	Town Wide	0.00		0.00
Carthage, NY 13619	ACRES 1.01		FD301 Great Bend Fire Dist	0	TO	
	EAST-1047024 NRTH-1471542		33,800 EX			
	DEED BOOK 1661 PG-244		LT301 Great Bend Light Dis	0	TO	
	FULL MARKET VALUE	33,800	33,800 EX			
			SD301 Champion Sew Dist 1	276.00	MT	276.00
			Installment Fee			8.28
			TOTAL TAX ---			276.00**
			DATE #1 01/31/20	DATE #2 03/31/20	DATE #3 05/29/20	
			AMT DUE 100.28	AMT DUE 92.00	AMT DUE 92.00	
***** 76.06-1-40.-601 *****						
NYS Rte 26						
76.06-1-40.-601	853 Sewage		TOWN INSDE 13500	240,000	240,000	
Champion Town of	Carthage 226001	5,000	County Outside	0.00		0.00
Attn: Town Clerk	pump station	240,000	Town Wide	0.00		0.00
10 N Broad St	ACRES 0.01		FD301 Great Bend Fire Dist	0	TO	
Carthage, NY 13619	FULL MARKET VALUE	240,000	240,000 EX			
			LT301 Great Bend Light Dis	0	TO	
			240,000 EX			
			SD301 Champion Sew Dist 1	.00	MT	
			TOTAL TAX ---			0.00**

STATE OF NEW YORK
COUNTY - Jefferson
TOWN - Champion
SWIS - 223089

2 0 2 0 T O W N T A X R O L L
WHOLLY EXEMPT SECTION OF THE ROLL - 8
TAX MAP NUMBER SEQUENCE
UNIFORM PERCENT OF VALUE IS 100.00

PAGE 569
VALUATION DATE-JUL 01, 2018
TAXABLE STATUS DATE-MAR 01, 2019

TAX MAP PARCEL NUMBER	PROPERTY LOCATION & CLASS	ASSESSMENT	EXEMPTION CODE	COUNTY	TOWN	TAX AMOUNT	
CURRENT OWNERS NAME	SCHOOL DISTRICT	LAND	TAX DESCRIPTION				
CURRENT OWNERS ADDRESS	PARCEL SIZE/GRID COORD	TOTAL	SPECIAL DISTRICTS				
***** 76.06-2-4 *****							
32559/563	NYS Rte 26					BILL302117	
76.06-2-4	681 Culture bldg		NOPROFSPEC 25300	89,300	89,300		
4 River Valleys Historical Soc	Carthage 226001	29,400	County Outside	0.00		0.00	
PO Box 504	Great Bend	89,300	Town Wide	0.00		0.00	
Carthage, NY 13619	ACRES 0.56		FD301 Great Bend Fire Dist	0	TO		
	EAST-1047324 NRTH-1471700		89,300 EX				
	DEED BOOK 1569 PG-147		LT301 Great Bend Light Dis	0	TO		
	FULL MARKET VALUE	89,300	89,300 EX				
			SD301 Champion Sew Dist 1	276.00	MT	276.00	
			Installment Fee			8.28	
			TOTAL TAX ---			276.00**	
		DATE #1	01/31/20	DATE #2	03/31/20	DATE #3	05/29/20
		AMT DUE	100.28	AMT DUE	92.00	AMT DUE	92.00
***** 76.06-2-16.4 *****							
25304	Stewart Dr						
76.06-2-16.4	853 Sewage		SPECDESTPRO 13870	400,000	400,000		
Champion Town of	Carthage 226001	13,000	County Outside	0.00		0.00	
Attn: Town Clerk	Sewage Pump Sta #3	400,000	Town Wide	0.00		0.00	
10 N Broad St	FRNT 90.00 DPTH 70.00		FD301 Great Bend Fire Dist	0	TO		
Carthage, NY 13619	EAST-1048616 NRTH-1471797		400,000 EX				
	DEED BOOK 1726 PG-56		LT301 Great Bend Light Dis	0	TO		
	FULL MARKET VALUE	400,000	400,000 EX				
			SD301 Champion Sew Dist 1	.00	MT		
			TOTAL TAX ---			0.00**	
***** 76.06-2-40 *****							
Co Rte 47							
76.06-2-40	695 Cemetery		CEMTRYASSC 27350	86,900	86,900		
Sunnyside Cemetery Assoc	Carthage 226001	86,200	County Outside	0.00		0.00	
24082 Co Rte 47	FW Woolworth Mem Cem	86,900	Town Wide	0.00		0.00	
Carthage, NY 13619	ACRES 4.10		FD301 Great Bend Fire Dist	0	TO		
	EAST-1048311 NRTH-1468937		86,900 EX				
	DEED BOOK 2005 PG-21405		LT301 Great Bend Light Dis	0	TO		
	FULL MARKET VALUE	86,900	25,201 EX				
			TOTAL TAX ---			0.00**	

STATE OF NEW YORK
COUNTY - Jefferson
TOWN - Champion
SWIS - 223089

2 0 2 0 T O W N T A X R O L L
WHOLLY EXEMPT SECTION OF THE ROLL - 8
TAX MAP NUMBER SEQUENCE
UNIFORM PERCENT OF VALUE IS 100.00

PAGE 570
VALUATION DATE-JUL 01, 2018
TAXABLE STATUS DATE-MAR 01, 2019

TAX MAP PARCEL NUMBER	PROPERTY LOCATION & CLASS	ASSESSMENT	EXEMPTION CODE	COUNTY	TOWN	TAX AMOUNT
CURRENT OWNERS NAME	SCHOOL DISTRICT	LAND	TAX DESCRIPTION	TAXABLE VALUE		
CURRENT OWNERS ADDRESS	PARCEL SIZE/GRID COORD	TOTAL	SPECIAL DISTRICTS			
***** 76.06-2-41.3 *****						
24870	Woolworth St					
76.06-2-41.3	853 Sewage		SPECSTPRO 13870	224,600	224,600	
Champion Town of	Carthage 226001	6,500	County Outside	0.00		0.00
10 N Broad St	sewage pump sta #2	224,600	Town Wide	0.00		0.00
Carthage, NY 13619	ACRES 0.12		FD301 Great Bend Fire Dist	0	TO	
	EAST-1048014 NRTH-1469541		224,600 EX			
	DEED BOOK 1730 PG-343		LT301 Great Bend Light Dis	0	TO	
	FULL MARKET VALUE	224,600	224,600 EX			
			SD301 Champion Sew Dist 1	.00	MT	
			TOTAL TAX ---			0.00**
***** 76.06-2-43.1 *****						
32768	NYS Rte 26					BILL302118
76.06-2-43.1	662 Police/fire		INCVOL FIR 26400	260,600	0	
Great Bend Fire Dist	Carthage 226001	40,600	SPECSTPRO 13870	0	260,600	
PO Box 44	ACRES 1.40	260,600	County Outside	0.00		0.00
Great Bend, NY 13643	EAST-1048428 NRTH-1470464		Town Wide	0.00		0.00
	DEED BOOK 2014 PG-11469		FD301 Great Bend Fire Dist	0	TO	
	FULL MARKET VALUE	260,600	260,600 EX			
			LT301 Great Bend Light Dis	0	TO	
			260,600 EX			
			SD301 Champion Sew Dist 1	276.00	MT	276.00
			Installment Fee			8.28
			TOTAL TAX ---			276.00**
			DATE #1 01/31/20	DATE #2 03/31/20	DATE #3 05/29/20	
			AMT DUE 100.28	AMT DUE 92.00	AMT DUE 92.00	
***** 76.06-2-43.2 *****						
25003	Co Rte 47					BILL302119
76.06-2-43.2	662 Police/fire		SPECSTPRO 13870	241,000	241,000	
Great Bend Fire Dist	Carthage 226001	47,700	County Outside	0.00		0.00
Town of Champion	ACRES 1.82	241,000	Town Wide	0.00		0.00
PO Box 44	EAST-1048301 NRTH-1470244		FD301 Great Bend Fire Dist	0	TO	
Great Bend, NY 13643	DEED BOOK 1839 PG-73		241,000 EX			
	FULL MARKET VALUE	241,000	LT301 Great Bend Light Dis	0	TO	
			241,000 EX			
			SD301 Champion Sew Dist 1	276.00	MT	276.00
			Installment Fee			8.28
			TOTAL TAX ---			276.00**
			DATE #1 01/31/20	DATE #2 03/31/20	DATE #3 05/29/20	
			AMT DUE 100.28	AMT DUE 92.00	AMT DUE 92.00	

STATE OF NEW YORK
COUNTY - Jefferson
TOWN - Champion
SWIS - 223089

2 0 2 0 T O W N T A X R O L L
WHOLLY EXEMPT SECTION OF THE ROLL - 8
TAX MAP NUMBER SEQUENCE
UNIFORM PERCENT OF VALUE IS 100.00

PAGE 571
VALUATION DATE-JUL 01, 2018
TAXABLE STATUS DATE-MAR 01, 2019

TAX MAP PARCEL NUMBER	PROPERTY LOCATION & CLASS	ASSESSMENT	EXEMPTION CODE	COUNTY	TOWN	TAX AMOUNT
CURRENT OWNERS NAME	SCHOOL DISTRICT	LAND	TAX DESCRIPTION			
CURRENT OWNERS ADDRESS	PARCEL SIZE/GRID COORD	TOTAL	SPECIAL DISTRICTS			
***** 76.06-2-74 *****						
25120	Woolworth St					BILL302120
76.06-2-74	620 Religious		NPROFRELIG 25110	364,800	364,800	
Woolworth Memorial Methodist	Carthage 226001	48,300	County Outside	0.00		0.00
Church of Great Bend	Great Bend	364,800	Town Wide	0.00		0.00
PO Box 189	ACRES 1.70		FD301 Great Bend Fire Dist	0	TO	
Great Bend, NY 13643	EAST-1047651 NRTH-1470901		364,800 EX			
	FULL MARKET VALUE	364,800	LT301 Great Bend Light Dis	0	TO	
			364,800 EX			
			SD301 Champion Sew Dist 1	276.00	MT	276.00
			Installment Fee			8.28
			TOTAL TAX ---			276.00**
			DATE #1 01/31/20	DATE #2 03/31/20	DATE #3 05/29/20	
			AMT DUE 100.28	AMT DUE 92.00	AMT DUE 92.00	
***** 76.06-2-74.-201 *****						
25100	Woolworth St					BILL302121
76.06-2-74.-201	210 1 Family Res		RELIG RES. 21600	101,200	101,200	
Woolworth Memorial Methodist	Carthage 226001	5,000	County Outside	0.00		0.00
Church of Great Bend	Great Bend	101,200	Town Wide	0.00		0.00
PO Box 189	Former Parsonage		FD301 Great Bend Fire Dist	101,200	TO	178.69
Great Bend, NY 13643	FULL MARKET VALUE	101,200	SD301 Champion Sew Dist 1	.00	MT	
			Installment Fee			5.36
			TOTAL TAX ---			178.69**
			DATE #1 01/31/20	DATE #2 03/31/20	DATE #3 05/29/20	
			AMT DUE 64.93	AMT DUE 59.56	AMT DUE 59.56	
***** 76.07-1-34 *****						
Off US Rte 3						
76.07-1-34	322 Rural vac>10		INCVOL FIR 26400	11,800	11,800	
Great Bend Fire Dept	Carthage 226001	11,800	County Outside	0.00		0.00
Inc	ACRES 20.45	11,800	Town Wide	0.00		0.00
PO Box 182	EAST-1052368 NRTH-1471172		FD301 Great Bend Fire Dist	0	TO	
Great Bend, NY 13643	FULL MARKET VALUE	11,800	11,800 EX			
			TOTAL TAX ---			0.00**
***** 76.14-1-25 *****						
Co Rte 143						
76.14-1-25	695 Cemetery		TOWN INSDE 13500	34,300	34,300	
Champion Town of Evergreen Cem	Carthage 226001	34,300	County Outside	0.00		0.00
Attn: Fred Phelps	Cemetery	34,300	Town Wide	0.00		0.00
Felts Mills, NY 13638	FRNT 225.00 DPTH 183.00		FD301 Great Bend Fire Dist	0	TO	
	EAST-1049420 NRTH-1458888		34,300 EX			
	FULL MARKET VALUE	34,300				
			TOTAL TAX ---			0.00**

TAX MAP PARCEL NUMBER	PROPERTY LOCATION & CLASS	ASSESSMENT	EXEMPTION CODE	COUNTY	TOWN	TAX AMOUNT
CURRENT OWNERS NAME	SCHOOL DISTRICT	LAND	TAX DESCRIPTION	TAXABLE VALUE		
CURRENT OWNERS ADDRESS	PARCEL SIZE/GRID COORD	TOTAL	SPECIAL DISTRICTS			
***** 85.00-1-10.4 *****						
32885 Hall Rd						
85.00-1-10.4	720 Mine/quarry		TOWN INSDE 13500	220,000	220,000	
Champion Town of	Carthage 226001	220,000	County Outside	0.00		0.00
Attn: Town Clerk	ACRES 97.76	220,000	Town Wide	0.00		0.00
10 N Broad St	EAST-1050333 NRTH-1454016		FP302 Champion FPD No 1	0	TO	
Carthage, NY 13619	DEED BOOK 1734 PG-14		220,000 EX			
	FULL MARKET VALUE	220,000				
			TOTAL TAX ---			0.00**
***** 85.00-1-31.2 *****						
Eddy Rd						
85.00-1-31.2	720 Mine/quarry		TWNOUTUSED 13570	57,700	57,700	
Rutland Town of	Carthage 226001	57,700	County Outside	0.00		0.00
28411 Nys Rte 126	ACRES 25.66	57,700	Town Wide	0.00		0.00
Black River, NY 13612	EAST-1043634 NRTH-1445450		FP302 Champion FPD No 1	0	TO	
	DEED BOOK 1625 PG-58		57,700 EX			
	FULL MARKET VALUE	57,700				
			TOTAL TAX ---			0.00**
***** 85.00-2-17.2 *****						
Off Sayre Rd						
85.00-2-17.2	942 Co. reforest		COUNTY 13100	1,400	1,400	
Jefferson County of	Carthage 226001	1,400	County Outside	0.00		0.00
c/o Auditor	ACRES 2.42 BANK 967	1,400	Town Wide	0.00		0.00
195 Arsenal St	EAST-1059966 NRTH-1450070		FP302 Champion FPD No 1	0	TO	
Watertown, NY 13601	FULL MARKET VALUE	1,400	1,400 EX			
			TOTAL TAX ---			0.00**
***** 85.08-1-2.161 *****						
Farney Pit Rd						
85.08-1-2.161	692 Road/str/hwy		TOWN INSDE 13500	500	500	
Champion Town of	Carthage 226001	500	County Outside	0.00		0.00
10 N Broad St	FRNT 25.00 DPTH 85.00	500	Town Wide	0.00		0.00
West Carthage, NY 13619	EAST-1063540 NRTH-1451800		FP302 Champion FPD No 1	0	TO	
	DEED BOOK 2006 PG-15645		500 EX			
	FULL MARKET VALUE	500	SD302 Champion Sew Dist 2	.00	MT	
			TOTAL TAX ---			0.00**
***** 85.08-1-11 *****						
35206 Sayre Rd						
85.08-1-11	620 Religious		NPROFRELIG 25110	195,600	195,600	
North Country Fellowship Chrch	Carthage 226001	43,800	County Outside	0.00		0.00
c/o John Peck	ACRES 5.02	195,600	Town Wide	0.00		0.00
24082 Co Rte 47	EAST-1060106 NRTH-1452182		FP302 Champion FPD No 1	0	TO	
Carthage, NY 13619	DEED BOOK 1221 PG-257		195,600 EX			
	FULL MARKET VALUE	195,600				
			TOTAL TAX ---			0.00**

STATE OF NEW YORK
COUNTY - Jefferson
TOWN - Champion
SWIS - 223089

2020 TOWN TAX ROLL
WHOLLY EXEMPT SECTION OF THE ROLL - 8
TAX MAP NUMBER SEQUENCE
UNIFORM PERCENT OF VALUE IS 100.00

PAGE 573
VALUATION DATE-JUL 01, 2018
TAXABLE STATUS DATE-MAR 01, 2019

TAX MAP PARCEL NUMBER	PROPERTY LOCATION & CLASS	ASSESSMENT	EXEMPTION CODE	COUNTY	TOWN	TAX AMOUNT
CURRENT OWNERS NAME	SCHOOL DISTRICT	LAND	TAX DESCRIPTION	TAXABLE VALUE		
CURRENT OWNERS ADDRESS	PARCEL SIZE/GRID COORD	TOTAL	SPECIAL DISTRICTS			
***** 85.08-1-13 *****						
85.08-1-13	Sayre Rd 720 Mine/quarry		TOWN INSDE 13500	19,200	19,200	
Champion Town of	Carthage 226001	19,200	County Outside	0.00		0.00
Attn: Town Clerk	ACRES 7.90	19,200	Town Wide	0.00		0.00
10 N Broad St	EAST-1059993 NRTH-1452769		FP302 Champion FPD No 1	0	TO	
Carthage, NY 13619	FULL MARKET VALUE	19,200	19,200 EX			
TOTAL TAX ---						0.00**
***** 85.08-1-21.16 *****						
85.08-1-21.16	30216 Britton Dr 822 Water supply		TOWN INSDE 13500	225,000	225,000	
Champion Town of Water Dist #5	Carthage 226001	200,000	County Outside	0.00		0.00
10 N Broad St	Lot A w/ 50' ROW	225,000	Town Wide	0.00		0.00
Carthage, NY 13619	ACRES 3.27		FP302 Champion FPD No 1	0	TO	
	EAST-1063030 NRTH-1453100		225,000 EX			
	DEED BOOK 2010 PG-11468		SD302 Champion Sew Dist 2	.00	MT	
	FULL MARKET VALUE	225,000				
TOTAL TAX ---						0.00**
***** 85.08-1-21.19 *****						
85.08-1-21.19	30275 Britton Dr 853 Sewage		TOWN INSDE 13500	323,500	323,500	
Champion Town of	Carthage 226001	18,200	County Outside	0.00		0.00
10 N Broad St	Pump Station Lot	323,500	Town Wide	0.00		0.00
West Carthage, NY 13619	FRNT 100.00 DPTH 100.00		FP302 Champion FPD No 1	0	TO	
	EAST-1063185 NRTH-1453610		323,500 EX			
	DEED BOOK 2016 PG-10474		SD302 Champion Sew Dist 2	.00	MT	
	FULL MARKET VALUE	323,500				
TOTAL TAX ---						0.00**
***** 85.12-1-17.1 *****						
85.12-1-17.1	35794 NYS Rte 126 620 Religious		NPROFRELIG 25110	194,800	194,800	
Long Falls Baptist Church	Carthage 226001	28,800	County Outside	0.00		0.00
c/o Thomas A Sherwood	ACRES 0.69	194,800	Town Wide	0.00		0.00
PO Box 228	EAST-1063380 NRTH-1448655		FP302 Champion FPD No 1	0	TO	
Carthage, NY 13619	DEED BOOK 2018 PG-3382		194,800 EX			
	FULL MARKET VALUE	194,800				
TOTAL TAX ---						0.00**
***** 85.12-2-21 *****						
85.12-2-21	35354 Lewis Loop 311 Res vac land		TOWN INSDE 13500	24,400	24,400	
Champion Town of	Carthage 226001	24,400	County Outside	0.00		0.00
Attn: Town Clerk	Champion Hill Sub	24,400	Town Wide	0.00		0.00
10 N Broad St	Well		FP302 Champion FPD No 1	0	TO	
Carthage, NY 13619	ACRES 1.89		24,400 EX			
	EAST-1061394 NRTH-1449017					
	DEED BOOK 1581 PG-299					
	FULL MARKET VALUE	24,400				
TOTAL TAX ---						0.00**

STATE OF NEW YORK
 COUNTY - Jefferson
 TOWN - Champion
 SWIS - 223089

2 0 2 0 T O W N T A X R O L L
 WHOLLY EXEMPT SECTION OF THE ROLL - 8
 TAX MAP NUMBER SEQUENCE
 UNIFORM PERCENT OF VALUE IS 100.00

PAGE 574
 VALUATION DATE-JUL 01, 2018
 TAXABLE STATUS DATE-MAR 01, 2019

TAX MAP PARCEL NUMBER	PROPERTY LOCATION & CLASS	ASSESSMENT	EXEMPTION CODE	COUNTY	TOWN	TAX AMOUNT
CURRENT OWNERS NAME	SCHOOL DISTRICT	LAND	TAX DESCRIPTION	TAXABLE VALUE		
CURRENT OWNERS ADDRESS	PARCEL SIZE/GRID COORD	TOTAL	SPECIAL DISTRICTS			
***** 85.12-2-29 *****						
34970	Lewis Loop			85.12-2-29		
85.12-2-29	822 Water supply		TOWN INSDE 13500	1083,500	1083,500	
Champion Town of	Carthage 226001	35,200	County Outside	0.00		0.00
Attn: Town Clerk	Champion Hill Sub	1083,500	Town Wide	0.00		0.00
10 N Broad St	Reservoir-Pump House-Well		FP302 Champion FPD No 1	0	TO	
Carthage, NY 13619	ACRES 1.09		1083,500 EX			
	EAST-1060052 NRTH-1447952					
	DEED BOOK 1581 PG-299					
	FULL MARKET VALUE	1083,500				
			TOTAL TAX ---			0.00**
***** 85.15-1-2 *****						
20336	Co Rte 47			85.15-1-2		
85.15-1-2	620 Religious		NPROFRELIG 25110	101,900	101,900	
Second United Methodist Church	Carthage 226001	18,100	County Outside	0.00		0.00
21761 Co Rte 47	Champion	101,900	Town Wide	0.00		0.00
Carthage, NY 13619	FRNT 100.00 DPTH 110.00		FP302 Champion FPD No 1	0	TO	
	EAST-1055280 NRTH-1445306		101,900 EX			
	FULL MARKET VALUE	101,900				
			TOTAL TAX ---			0.00**
***** 85.15-1-3 *****						
20260	Co Rte 47			85.15-1-3		
85.15-1-3	651 Highway gar		TOWN INSDE 13500	623,100	623,100	
Champion Town of	Carthage 226001	87,200	County Outside	0.00		0.00
Attn: Town Clerk	Town Garage	623,100	Town Wide	0.00		0.00
10 N Broad St	ACRES 7.66		FP302 Champion FPD No 1	0	TO	
Carthage, NY 13619	EAST-1055578 NRTH-1445212		623,100 EX			
	DEED BOOK 2004 PG-4669					
	FULL MARKET VALUE	623,100				
			TOTAL TAX ---			0.00**
***** 85.15-1-4 *****						
34237	NYS Rte 126			85.15-1-4		
85.15-1-4	210 1 Family Res		NOPROFSPEC 25300	155,000	155,000	
4 River Valleys Historical Soc	Carthage 226001	35,500	County Outside	0.00		0.00
PO Box 504	Champion	155,000	Town Wide	0.00		0.00
Carthage, NY 13619	ACRES 8.02		FP302 Champion FPD No 1	0	TO	
	EAST-1055960 NRTH-1445257		155,000 EX			
	DEED BOOK 2005 PG-18757					
	FULL MARKET VALUE	155,000				
			TOTAL TAX ---			0.00**

STATE OF NEW YORK
 COUNTY - Jefferson
 TOWN - Champion
 SWIS - 223089

2020 TOWN TAX ROLL
 WHOLLY EXEMPT SECTION OF THE ROLL - 8
 TAX MAP NUMBER SEQUENCE
 UNIFORM PERCENT OF VALUE IS 100.00

PAGE 575
 VALUATION DATE-JUL 01, 2018
 TAXABLE STATUS DATE-MAR 01, 2019

TAX MAP PARCEL NUMBER	PROPERTY LOCATION & CLASS	ASSESSMENT	EXEMPTION CODE	COUNTY	TOWN	TAX AMOUNT
CURRENT OWNERS NAME	SCHOOL DISTRICT	LAND	TAX DESCRIPTION	TAXABLE VALUE		
CURRENT OWNERS ADDRESS	PARCEL SIZE/GRID COORD	TOTAL	SPECIAL DISTRICTS			
***** 85.15-1-24 *****						
85.15-1-24	Lamb Rd 314 Rural vac<10		TOWN INSDE 13500	400	400	
Champion Town of	Carthage 226001	400	County Outside	0.00		0.00
Attn: Town Clerk	Champion	400	Town Wide	0.00		0.00
10 N Broad St	FRNT 90.00 DPTH 80.00		FP302 Champion FPD No 1	0	TO	
Carthage, NY 13619	EAST-1055638 NRTH-1444766		400 EX			
	FULL MARKET VALUE	400				
			TOTAL TAX ---			0.00**
***** 85.15-1-28 *****						
85.15-1-28	20301/323 Co Rte 47 534 Social org.		AGR SOCIET 26050	96,800	96,800	
Champion Grange Hall #18	Carthage 226001	26,200	County Outside	0.00		0.00
31571 Peck Rd	Champion	96,800	Town Wide	0.00		0.00
Black River, NY 13612	FRNT 201.00 DPTH 109.00		FP302 Champion FPD No 1	0	TO	
	EAST-1055282 NRTH-1445082		96,800 EX			
	FULL MARKET VALUE	96,800				
			TOTAL TAX ---			0.00**
***** 85.15-1-32 *****						
85.15-1-32	34044 NYS Rte 126 960 Public park		TOWN INSDE 13500	75,600	75,600	
Champion Town of	Carthage 226001	54,000	County Outside	0.00		0.00
10 N Broad St	ACRES 2.60	75,600	Town Wide	0.00		0.00
West Carthage, NY 13619	EAST-1054886 NRTH-1444303		FP302 Champion FPD No 1	0	TO	
	DEED BOOK 2007 PG-5535		75,600 EX			
	FULL MARKET VALUE	75,600				
			TOTAL TAX ---			0.00**
***** 85.15-1-38.33 *****						
85.15-1-38.33	Co Rte 47 695 Cemetery		CEMTRYASSC 27350	10,000	10,000	
Hillside Cemetery Association	Carthage 226001	10,000	County Outside	0.00		0.00
of Champion	Lot 1	10,000	Town Wide	0.00		0.00
c/o Joseph Morisette	ACRES 2.98		FP302 Champion FPD No 1	0	TO	
34545 NYS Rte 12E	EAST-1054894 NRTH-1446098		10,000 EX			
Cape Vincent, NY 13618	DEED BOOK 2015 PG-2665					
	FULL MARKET VALUE	10,000				
			TOTAL TAX ---			0.00**
***** 85.15-1-39 *****						
85.15-1-39	Co Rte 47 695 Cemetery		CEMTRYASSC 27350	129,500	129,500	
Hillside Cemetery Association	Carthage 226001	125,100	County Outside	0.00		0.00
of Champion	Cemetery	129,500	Town Wide	0.00		0.00
Attn: Helen Morisette	ACRES 6.40		FP302 Champion FPD No 1	0	TO	
34545 NYS Rte 12E	EAST-1054885 NRTH-1446469		129,500 EX			
Cape Vincent, NY 13618	DEED BOOK 1678 PG-259					
	FULL MARKET VALUE	129,500				
			TOTAL TAX ---			0.00**

STATE OF NEW YORK
 COUNTY - Jefferson
 TOWN - Champion
 SWIS - 223089

2 0 2 0 T O W N T A X R O L L
 WHOLLY EXEMPT SECTION OF THE ROLL - 8
 TAX MAP NUMBER SEQUENCE
 UNIFORM PERCENT OF VALUE IS 100.00

PAGE 576
 VALUATION DATE-JUL 01, 2018
 TAXABLE STATUS DATE-MAR 01, 2019

TAX MAP PARCEL NUMBER	PROPERTY LOCATION & CLASS	ASSESSMENT	EXEMPTION CODE	COUNTY	TOWN	TAX AMOUNT
CURRENT OWNERS NAME	SCHOOL DISTRICT	LAND	TAX DESCRIPTION	TAXABLE VALUE		
CURRENT OWNERS ADDRESS	PARCEL SIZE/GRID COORD	TOTAL	SPECIAL DISTRICTS			
***** 86.00-1-6.1 *****						
86.00-1-6.1	E of Martin St Rd 682 Rec facility		VILOUTUSED 13730	55,600	55,600	
West Carthage Village Of	Carthage 226001	55,600	County Outside	0.00		0.00
Attn: Village Clerk	ACRES 26.60	55,600	Town Wide	0.00		0.00
61 High St	EAST-1071645 NRTH-1453618		FP302 Champion FPD No 1	0	TO	
Carthage, NY 13619	FULL MARKET VALUE	55,600	55,600 EX			
TOTAL TAX ---						0.00**
***** 86.00-1-44 *****						
86.00-1-44	20018 Co Rte 45 822 Water supply		VILOUTUSED 13730	60,900	60,900	
West Carthage Village Of	Carthage 226001	45,900	County Outside	0.00		0.00
Attn: Village Clerk	Clorinator	60,900	Town Wide	0.00		0.00
61 High St	ACRES 6.43		FP302 Champion FPD No 1	0	TO	
Carthage, NY 13619	EAST-1071216 NRTH-1443062		60,900 EX			
TOTAL TAX ---						0.00**
***** 86.05-1-34 *****						
86.05-1-34	36500 NYS Rte 26 612 School		SCHOOLPROP 13800	50275,000	50275,000	
Carthage CSD	Carthage 226001	852,200	County Outside	0.00		0.00
Carthage, NY 13619	Carthage Cent High School	50275,000	Town Wide	0.00		0.00
	ACRES 119.29		FP302 Champion FPD No 1	0	TO	
	EAST-1065982 NRTH-1452906		50275,000 EX			
TOTAL TAX ---						0.00**
***** 86.05-1-59 *****						
86.05-1-59	21883 Cole Rd 620 Religious		NPROFRELIG 25110	535,900	535,900	BILL302122
Latter Day Saints Church of JC	Carthage 226001	67,600	County Outside	0.00		0.00
Corp of the Presiding Bishop	ACRES 3.00	535,900	Town Wide	0.00		0.00
50 E North Temple St	EAST-1066170 NRTH-1454105		FP302 Champion FPD No 1	0	TO	
Salt Lake City, UT 84150	DEED BOOK 1147 PG-00066		535,900 EX			
TOTAL TAX ---						400.00**
DATE #1 01/31/20 DATE #2 03/31/20 DATE #3 05/29/20						
AMT DUE 145.34 AMT DUE 133.33 AMT DUE 133.33						

STATE OF NEW YORK
 COUNTY - Jefferson
 TOWN - Champion
 SWIS - 223089

2020 TOWN TAX ROLL
 WHOLLY EXEMPT SECTION OF THE ROLL - 8
 TAX MAP NUMBER SEQUENCE
 UNIFORM PERCENT OF VALUE IS 100.00

PAGE 577
 VALUATION DATE-JUL 01, 2018
 TAXABLE STATUS DATE-MAR 01, 2019

TAX MAP PARCEL NUMBER	PROPERTY LOCATION & CLASS	ASSESSMENT	EXEMPTION CODE	COUNTY	TOWN	TAX AMOUNT
CURRENT OWNERS NAME	SCHOOL DISTRICT	LAND	TAX DESCRIPTION	TAXABLE VALUE		
CURRENT OWNERS ADDRESS	PARCEL SIZE/GRID COORD	TOTAL	SPECIAL DISTRICTS			
***** 86.05-1-60 *****						
21957 Cole Rd				86.05-1-60		BILL302123
86.05-1-60	21957 Cole Rd		NOPROFHOSP 25210	6145,200	6145,200	
Meadowbrook Terrace Inc	410 Living accom					
21957 Cole Rd	Carthage 226001	143,800	County Outside	0.00		0.00
Carthage, NY 13619	Assisted Living Facility	6145,200	Town Wide	0.00		0.00
	ACRES 9.79		FD301 Great Bend Fire Dist	0	TO	
	EAST-1066430 NRTH-1454220		6145,200 EX			
	DEED BOOK 2012 PG-19374		SD302 Champion Sew Dist 2	8,000.00	MT	8,000.00
	FULL MARKET VALUE	6145,200	Installment Fee			240.00
			TOTAL TAX ---			8,000.00**
			DATE #1 01/31/20	DATE #2 03/31/20	DATE #3 05/29/20	
			AMT DUE 2,906.68	AMT DUE 2,666.66	AMT DUE 2,666.66	
***** 86.14-1-1.2 *****						
20295 Co Rte 45				86.14-1-1.2		
86.14-1-1.2	20295 Co Rte 45		NPROFRELIG 25110	283,700	283,700	
Carthage Mennonite Church	620 Religious					
235 Spring St	Carthage 226001	46,200	County Outside	0.00		0.00
Carthage, NY 13619	ACRES 6.63	283,700	Town Wide	0.00		0.00
	EAST-1071584 NRTH-1444864		FP302 Champion FPD No 1	0	TO	
	DEED BOOK 2005 PG-8360		283,700 EX			
	FULL MARKET VALUE	283,700				
			TOTAL TAX ---			0.00**
***** 86.14-1-12 *****						
20508 Co Rte 45				86.14-1-12		
86.14-1-12	20508 Co Rte 45		TOWN INSDE 13500	134,600	134,600	
Wilna & Champion Towns of	593 Picnic site					
Towns Of	Carthage 226001	89,600	County Outside	0.00		0.00
Champion Town Clerk	ACRES 4.30	134,600	Town Wide	0.00		0.00
10 N Broad St	EAST-1072354 NRTH-1445859		FP302 Champion FPD No 1	0	TO	
Carthage, NY 13619	FULL MARKET VALUE	134,600	134,600 EX			
			TOTAL TAX ---			0.00**
***** 93.00-1-18 *****						
93.00-1-18	Co Rte 163		COUNTY 13100	97,800	97,800	
Jefferson County of	720 Mine/quarry					
c/o Auditor	Copenhagen 232201	96,800	County Outside	0.00		0.00
195 Arsenal St	Highway Dept 301	97,800	Town Wide	0.00		0.00
Watertown, NY 13601	ACRES 43.00 BANK 967		FP303 Champion FPD No 2	0	TO	
	EAST-1043700 NRTH-1436940		97,800 EX			
	FULL MARKET VALUE	97,800				
			TOTAL TAX ---			0.00**

STATE OF NEW YORK
COUNTY - Jefferson
TOWN - Champion
SWIS - 223089

2020 TOWN TAX ROLL
WHOLLY EXEMPT SECTION OF THE ROLL - 8
TAX MAP NUMBER SEQUENCE
UNIFORM PERCENT OF VALUE IS 100.00

PAGE 578
VALUATION DATE-JUL 01, 2018
TAXABLE STATUS DATE-MAR 01, 2019

TAX MAP PARCEL NUMBER	PROPERTY LOCATION & CLASS	ASSESSMENT	EXEMPTION CODE	COUNTY	TOWN	TAX AMOUNT
CURRENT OWNERS NAME	SCHOOL DISTRICT	LAND	TAX DESCRIPTION			
CURRENT OWNERS ADDRESS	PARCEL SIZE/GRID COORD	TOTAL	SPECIAL DISTRICTS			
***** 93.00-1-25.33 *****						
93.00-1-25.33	W of Switzer Rd 695 Cemetery		TOWN CEM 13510	500	500	
Champion Town of	Carthage 226001	500	County Outside	0.00		0.00
Attn: Town Clerk	Loomis Cemetery	500	Town Wide	0.00		0.00
10 N Broad St	FRNT 10.00 DPTH 10.00		FP303 Champion FPD No 2	0	TO	
Carthage, NY 13619	EAST-1042492 NRTH-1432386		500 EX			
	FULL MARKET VALUE	500				
TOTAL TAX ---						0.00**
***** 93.00-1-35 *****						
93.00-1-35	NYS Rte 12 695 Cemetery		TOWN INSDE 13500	37,200	37,200	
Champion Town of	Copenhagen 232201	37,200	County Outside	0.00		0.00
Attn: Town Clerk	Cemetery	37,200	Town Wide	0.00		0.00
10 N Broad St	ACRES 1.20		FP303 Champion FPD No 2	0	TO	
Carthage, NY 13619	EAST-1042088 NRTH-1428476		37,200 EX			
	FULL MARKET VALUE	37,200				
TOTAL TAX ---						0.00**
***** 93.00-2-14.232 *****						
93.00-2-14.232	Co Rte 47 311 Res vac land		County Outside	16,300		BILL302124
Jefferson County of	Carthage 226001	16,300	Town Wide	16,300		120.25
175 Arsenal St	Lot C-2	16,300	FP302 Champion FPD No 1	16,300	TO	57.04
Watertown, NY 13601	ACRES 1.50		Installment Fee			12.93
	EAST-1056090 NRTH-1442286					5.71
	DEED BOOK 2015 PG-8209					
	FULL MARKET VALUE	16,300				
TOTAL TAX ---						190.22**
***** 93.00-2-38.2 *****						
93.00-2-38.2	S of N Lake Rd 315 Underwtr lnd		VILOUTUSED 13730	3,200	3,200	
West Carthage Village Of	Carthage 226001	3,200	County Outside	0.00		0.00
Attn: Village Clerk	ACRES 16.10	3,200	Town Wide	0.00		0.00
61 High St	EAST-1060825 NRTH-1435873		FP303 Champion FPD No 2	0	TO	
Carthage, NY 13619	FULL MARKET VALUE	3,200	3,200 EX			
TOTAL TAX ---						0.00**

STATE OF NEW YORK
 COUNTY - Jefferson
 TOWN - Champion
 SWIS - 223089

2 0 2 0 T O W N T A X R O L L
 WHOLLY EXEMPT SECTION OF THE ROLL - 8
 TAX MAP NUMBER SEQUENCE
 UNIFORM PERCENT OF VALUE IS 100.00

PAGE 579
 VALUATION DATE-JUL 01, 2018
 TAXABLE STATUS DATE-MAR 01, 2019

TAX MAP PARCEL NUMBER	PROPERTY LOCATION & CLASS	ASSESSMENT	EXEMPTION CODE	COUNTY	TOWN	TAX AMOUNT
CURRENT OWNERS NAME	SCHOOL DISTRICT	LAND	TAX DESCRIPTION	TAXABLE VALUE		
CURRENT OWNERS ADDRESS	PARCEL SIZE/GRID COORD	TOTAL	SPECIAL DISTRICTS			
***** 93.00-2-45 *****						
93.00-2-45	Humphrey Rd		COUNTY 13100	7,600	7,600	
Jefferson County of	314 Rural vac<10		County Outside	0.00		0.00
c/o Auditor	Copenhagen 232201	7,600	Town Wide	0.00		0.00
195 Arsenal St	ACRES 3.53 BANK 967	7,600	FP303 Champion FPD No 2	0	TO	
Watertown, NY 13601	EAST-1051860 NRTH-1435352		7,600 EX			
	FULL MARKET VALUE	7,600	TOTAL TAX ---			0.00**

STATE OF NEW YORK
 COUNTY - Jefferson
 TOWN - Champion
 SWIS - 223089

2020 TOWN TAX ROLL
 WHOLLY EXEMPT SECTION OF THE ROLL - 8

PAGE 580
 VALUATION DATE-JUL 01, 2018
 TAXABLE STATUS DATE-MAR 01, 2019
 RPS155/V04/L015
 CURRENT DATE 12/11/2019

UNIFORM PERCENT OF VALUE IS 100.00

ROLL SECTION TOTALS

*** SPECIAL DISTRICT SUMMARY ***

CODE	DISTRICT NAME	TOTAL PARCELS	EXTENSION TYPE	EXTENSION VALUE	AD VALOREM VALUE	EXEMPT AMOUNT	TAXABLE VALUE	TOTAL TAX
FD301	Great Bend Fir	18	TOTAL		19535,200	19434,000	101,200	178.69
FP302	Champion FPD N	27	TOTAL		54907,800	54891,500	16,300	12.93
FP303	Champion FPD N	5	TOTAL		146,300	146,300		
LT301	Great Bend Lig	11	TOTAL		2904,201	2904,201		
SD301	Champion Sew D	12	MOVTAX	2,484.00			2,484.00	2,484.00
SD302	Champion Sew D	5	MOVTAX	8,400.00			8,400.00	8,400.00

*** SCHOOL DISTRICT SUMMARY ***

CODE	DISTRICT NAME	TOTAL PARCELS	ASSESSED LAND	ASSESSED TOTAL	EXEMPT AMOUNT	TOTAL TAXABLE
					-----	-----
					STAR AMOUNT	STAR TAXABLE
	Carthage	46	12845,400	74438,800	74422,500	16,300
226001	Copenhagen	3	141,600	142,600	142,600	16,300
232201						
	S U B - T O T A L	49	12987,000	74581,400	74565,100	16,300
	S U B - T O T A L (CONT)					16,300
	T O T A L	49	12987,000	74581,400	74565,100	16,300
	T O T A L (CONT)					16,300

*** SYSTEM CODES SUMMARY ***

NO SYSTEM EXEMPTIONS AT THIS LEVEL

STATE OF NEW YORK
 COUNTY - Jefferson
 TOWN - Champion
 SWIS - 223089

2020 TOWN TAX ROLL
 WHOLLY EXEMPT SECTION OF THE ROLL - 8

PAGE 581
 VALUATION DATE-JUL 01, 2018
 TAXABLE STATUS DATE-MAR 01, 2019
 RPS155/V04/L015
 CURRENT DATE 12/11/2019

UNIFORM PERCENT OF VALUE IS 100.00

R O L L S E C T I O N T O T A L S

*** E X E M P T I O N S U M M A R Y ***

CODE	DESCRIPTION	TOTAL PARCELS	COUNTY	TOWN
13100	COUNTY	3	106,800	106,800
13500	TOWN INSDE	14	3041,300	3041,300
13510	TOWN CEM	1	500	500
13570	TWNOUTUSED	1	57,700	57,700
13730	VILOUTUSED	3	119,700	119,700
13800	SCHOOLPROP	2	51015,000	51015,000
13870	SPECSTPRO	5	1101,100	1361,700
14100	U.S.A.	1	10033,400	10033,400
21600	RELIG RES.	1	101,200	101,200
25110	NPROFRELIG	7	1961,600	1961,600
25210	NOPROFHOSP	1	6145,200	6145,200
25230	NOPROF-MM	1	7,900	7,900
25300	NOPROFSPEC	3	278,100	278,100
26050	AGR SOCIET	1	96,800	96,800
26400	INCVOL FIR	2	272,400	11,800
27350	CEMTRYASSC	3	226,400	226,400
	T O T A L	49	74565,100	74565,100

*** G R A N D T O T A L S ***

ROLL SEC	DESCRIPTION	TOTAL PARCELS	ASSESSED LAND	ASSESSED TOTAL	EXEMPT AMOUNT ----- STAR AMOUNT	TOTAL TAXABLE ----- STAR TAXABLE	TAX RATE	TOTAL TAX
	County Outside		12987,000	74581,400	74,565,100	16,300		120.25
	Town Wide		12987,000	74581,400	74,565,100	16,300		57.04
	Installment Fee							337.59
8	SPEC DIST TAXES WHOLLY EXEMPT	49						11,075.62 11,590.50

*** S P E C I A L D I S T R I C T S U M M A R Y ***

CODE	DISTRICT NAME	TOTAL PARCELS	EXTENSION TYPE	EXTENSION VALUE	AD VALOREM VALUE	EXEMPT AMOUNT	TAXABLE VALUE	TAX RATE	TOTAL TAX
PR998	Pro Rated C	3	MOVTAX	224.30			224.30		224.30
PR999	Pro Rated T	3	MOVTAX	54.38			54.38		54.38
US990	Unpaid Sewer	7	MOVTAX	2,285.92			2,285.92		2,285.92
UW990	Unpaid Water	24	MOVTAX	5,618.66			5,618.66		5,618.66
FD301	Great Bend Fir	684	TOTAL		102013,743	20400,674	81613,069	1.765673	144,101.95
FP302	Champion FPD N	527	TOTAL		129983,213	56126,816	73856,397	.793107	58,576.01
FP303	Champion FPD N	342	TOTAL		41160,816	1703,339	39457,477	.850004	33,539.60
LT301	Great Bend Lig	127	TOTAL		17098,129	2904,201	14193,928	.352263	5,000.01
SD301	Champion Sew D	182	MOVTAX	61,962.00			61,962.00		61,962.00
SD302	Champion Sew D	82	MOVTAX	44,800.00			44,800.00		44,800.00

*** S C H O O L D I S T R I C T S U M M A R Y ***

CODE	DISTRICT NAME	TOTAL PARCELS	ASSESSED LAND	ASSESSED TOTAL	EXEMPT AMOUNT	TOTAL TAXABLE
					-----	-----
					STAR AMOUNT	STAR TAXABLE
	Carthage	1340	60913,900	249779,036	77523,190	172,255,846
226001	Copenhagen	202	8611,600	27210,291	19413,025	152,842,821
					1874,239	25,336,052
232201					2493,970	22,842,082
	S U B - T O T A L	1542	69525,500	276989,327	79397,429	197,591,898
	S U B - T O T A L (CONT)				21906,995	175,684,903
	T O T A L	1542	69525,500	276989,327	79397,429	197,591,898
	T O T A L (CONT)				21906,995	175,684,903

*** S Y S T E M C O D E S S U M M A R Y ***

NO SYSTEM EXEMPTIONS AT THIS LEVEL

*** E X E M P T I O N S U M M A R Y ***

CODE	DESCRIPTION	TOTAL PARCELS	COUNTY	TOWN
13100	COUNTY	3	106,800	106,800
13500	TOWN INSDE	14	3041,300	3041,300
13510	TOWN CEM	1	500	500
13570	TWNOUTUSED	1	57,700	57,700
13730	VILOUTUSED	3	119,700	119,700
13800	SCHOOLPROP	2	51015,000	51015,000
13870	SPECDESTPRO	5	1101,100	1361,700
14100	U.S.A.	1	10033,400	10033,400
21600	RELIG RES.	1	101,200	101,200
25110	NPROFRELIG	7	1961,600	1961,600
25210	NOPROFHOSP	1	6145,200	6145,200
25230	NOPROF-MM	1	7,900	7,900
25300	NOPROFSPEC	3	278,100	278,100
26050	AGR SOCIET	1	96,800	96,800
26400	INCVOL FIR	2	272,400	11,800
27350	CEMTRYASSC	3	226,400	226,400
33302	CO REFORST	2	106,100	
41103	VETFUND/T	1		2,950
41112	%VET/C	1	127,848	
41121	VET WAR CT	56	652,177	332,287
41122	VET WAR C	1	12,000	
41123	VET WAR T	1		6,000
41131	VET COM CT	115	2320,675	1170,000
41132	VET COM C	5	100,000	
41133	VET COM T	5		50,000
41141	VET DIS CT	85	2974,331	1649,661
41400	CLERGY	1	1,500	1,500
41700	AG STRUCT	3	485,200	485,200
41720	AG DIST CO	117	3426,929	3426,929
41800	SENIOR CTS	5	165,900	165,900

STATE OF NEW YORK
 COUNTY - Jefferson
 TOWN - Champion
 SWIS - 223089

2 0 2 0 T O W N T A X R O L L

S W I S T O T A L S

PAGE 584
 VALUATION DATE-JUL 01, 2018
 TAXABLE STATUS DATE-MAR 01, 2019
 RPS155/V04/L015
 CURRENT DATE 12/11/2019

*** E X E M P T I O N S U M M A R Y ***

CODE	DESCRIPTION	TOTAL PARCELS	COUNTY	TOWN
41802	SENIOR C	9	310,096	
41803	SENIOR T	1		44,566
41806	SENIOR T/S	9		402,858
42100	AGSTORTANK	14	296,100	296,100
47610	BUS C/T/S	1	36,000	36,000
	T O T A L	481	85579,956	82635,051

*** G R A N D T O T A L S ***

ROLL SEC	DESCRIPTION	TOTAL PARCELS	ASSESSED LAND	ASSESSED TOTAL	EXEMPT AMOUNT ----- STAR AMOUNT	TOTAL TAXABLE ----- STAR TAXABLE	TAX RATE	
	County Outside		56108,800	189193,600	11,014,856	178,178,744	7.377142	1314,449.93
	Town Wide		56108,800	189193,600	8,069,951	181,123,649	3.499207	633,789.26
	School Relevy							95,479.04
	Installment Fee							71,328.56
	SPEC DIST TAXES							333,895.62
1	TAXABLE	1,464						2448,942.41
	County Outside			5017,308		5,017,308	7.377142	37,013.39
	Town Wide			5017,308		5,017,308	3.499207	17,556.59
	Installment Fee							1,815.12
	SPEC DIST TAXES							5,933.97
5	SPECIAL FRANCHISE	6						62,319.07
	County Outside		429,700	8197,019		8,197,019	7.377142	60,470.58
	Town Wide		429,700	8197,019		8,197,019	3.499207	28,683.07
	School Relevy							22,039.79
	Installment Fee							3,493.53
	SPEC DIST TAXES							5,257.62
6	UTILITIES & N.C.	23						119,944.59

STATE OF NEW YORK
 COUNTY - Jefferson
 TOWN - Champion
 SWIS - 223089

2 0 2 0 T O W N T A X R O L L

S W I S T O T A L S

PAGE 585
 VALUATION DATE-JUL 01, 2018
 TAXABLE STATUS DATE-MAR 01, 2019
 RPS155/V04/L015
 CURRENT DATE 12/11/2019

*** G R A N D T O T A L S ***

ROLL SEC	DESCRIPTION	TOTAL PARCELS	ASSESSED LAND	ASSESSED TOTAL	EXEMPT AMOUNT ----- STAR AMOUNT	TOTAL TAXABLE ----- STAR TAXABLE	TAX RATE	
	County Outside		12987,000	74581,400	74,565,100	16,300	7.377142	120.25
	Town Wide		12987,000	74581,400	74,565,100	16,300	3.499207	57.04
	Installment Fee							337.59
	SPEC DIST TAXES							11,075.62
8	WHOLLY EXEMPT	49						11,590.50
	County Outside		69525,500	276989,327	85,579,956	191,409,371	7.377142	1412,054.15
	Town Wide		69525,500	276989,327	82,635,051	194,354,276	3.499207	680,085.96
	School Relevy							117,518.83
	Installment Fee							76,974.80
	SPEC DIST TAXES							356,162.83
*	SUB TOTAL	1,542						2642,796.57
	County Outside		69525,500	276989,327	85,579,956	191,409,371	7.377142	1412,054.15
	Town Wide		69525,500	276989,327	82,635,051	194,354,276	3.499207	680,085.96
	School Relevy							117,518.83
	Installment Fee							76,974.80
	SPEC DIST TAXES							356,162.83
**	GRAND TOTAL	1,542						2642,796.57

*** S P E C I A L D I S T R I C T S U M M A R Y ***

CODE	DISTRICT NAME	TOTAL PARCELS	EXTENSION TYPE	EXTENSION VALUE	AD VALOREM VALUE	EXEMPT AMOUNT	TAXABLE VALUE	TOTAL TAX
PR998	Pro Rated C	4	MOVTAX	251.60			251.60	251.60
PR999	Pro Rated T	4	MOVTAX	61.00			61.00	61.00
US990	Unpaid Sewer	7	MOVTAX	2,285.92			2,285.92	2,285.92
UW990	Unpaid Water	24	MOVTAX	5,618.66			5,618.66	5,618.66
FD301	Great Bend Fir	684	TOTAL		102013,743	20400,674	81613,069	144,101.95
HD301	Carthage Cons	658	TOTAL		110742,775	16937,050	93805,725	9,442.45
FP302	Champion FPD N	527	TOTAL		129983,213	56126,816	73856,397	58,576.01
FP303	Champion FPD N	342	TOTAL		41160,816	1703,339	39457,477	33,539.60
LT301	Great Bend Lig	127	TOTAL		17098,129	2904,201	14193,928	5,000.01
SD301	Champion Sew D	182	MOVTAX	61,962.00			61,962.00	61,962.00
SD302	Champion Sew D	82	MOVTAX	44,800.00			44,800.00	44,800.00

*** S C H O O L D I S T R I C T S U M M A R Y ***

CODE	DISTRICT NAME	TOTAL PARCELS	ASSESSED LAND	ASSESSED TOTAL	EXEMPT AMOUNT	TOTAL TAXABLE
					-----	-----
					STAR AMOUNT	STAR TAXABLE
	Carthage	1999	79453,581	360552,011	94382,559	266,169,452
226001	Copenhagen	202	8611,600	27210,291	30068,479	236,100,973
232201					1874,239	25,336,052
					2493,970	22,842,082
	S U B - T O T A L	2201	88065,181	387762,302	96256,798	291,505,504
	S U B - T O T A L (CONT)				32562,449	258,943,055
	T O T A L	2201	88065,181	387762,302	96256,798	291,505,504
	T O T A L (CONT)				32562,449	258,943,055

STATE OF NEW YORK
 COUNTY - Jefferson
 TOWN - Champion
 SWIS - 2230

2 0 2 0 T O W N T A X R O L L
 T O W N T O T A L S

PAGE 587
 VALUATION DATE-JUL 01, 2018
 TAXABLE STATUS DATE-MAR 01, 2019
 RPS155/V04/L015
 CURRENT DATE 12/11/2019

*** S Y S T E M C O D E S S U M M A R Y ***

NO SYSTEM EXEMPTIONS AT THIS LEVEL

*** E X E M P T I O N S U M M A R Y ***

CODE	DESCRIPTION	TOTAL PARCELS	COUNTY	TOWN
13100	COUNTY	3	106,800	106,800
13500	TOWN INSDE	15	3555,400	3555,400
13510	TOWN CEM	1	500	500
13570	TWNOUTUSED	1	57,700	57,700
13650	VILL INSDE	28	7521,000	7521,000
13730	VILOUTUSED	3	119,700	119,700
13800	SCHOOLPROP	2	51015,000	51015,000
13870	SPECSTPRO	5	1101,100	1361,700
14100	U.S.A.	1	10033,400	10033,400
18020	IND DEV AG	1	4,200	4,200
18080	MUNHOUSNG	3	4148,200	4148,200
21600	RELIG RES.	1	101,200	101,200
25110	NPROFRELIG	10	3757,300	3757,300
25210	NOPROFHOSP	3	8123,500	8123,500
25230	NOPROF-MM	1	7,900	7,900
25300	NOPROFSPEC	3	278,100	278,100
26050	AGR SOCIET	1	96,800	96,800
26400	INCVOL FIR	2	272,400	11,800
27350	CEMTRYASSC	4	504,400	504,400
28540	HOSTEL	1	195,000	195,000
33302	CO REFORST	2	106,100	
41103	VETFUND/T	3		6,475
41112	%VET/C	3	199,644	
41121	VET WAR CT	83	969,472	494,287
41122	VET WAR C	4	48,000	
41123	VET WAR T	4		24,000
41131	VET COM CT	168	3416,450	1720,000
41132	VET COM C	10	200,000	
41133	VET COM T	9		90,000
41141	VET DIS CT	122	4077,256	2320,836

STATE OF NEW YORK
 COUNTY - Jefferson
 TOWN - Champion
 SWIS - 2230

2 0 2 0 T O W N T A X R O L L
 T O W N T O T A L S

PAGE 588
 VALUATION DATE-JUL 01, 2018
 TAXABLE STATUS DATE-MAR 01, 2019
 RPS155/V04/L015
 CURRENT DATE 12/11/2019


*** E X E M P T I O N S U M M A R Y ***

CODE	DESCRIPTION	TOTAL PARCELS	COUNTY	TOWN
41400	CLERGY	1	1,500	1,500
41700	AG STRUCT	3	485,200	485,200
41720	AG DIST CO	119	3447,179	3447,179
41800	SENIOR CTS	8	301,624	306,624
41802	SENIOR C	13	398,076	
41803	SENIOR T	1		44,566
41806	SENIOR T/S	13		528,208
42100	AGSTORTANK	14	296,100	296,100
47610	BUS C/T/S	2	167,745	167,745
47611	BUS C/T	3	263,555	263,555
47612	BUS C	1	91,200	
	T O T A L	675	105468,701	101195,875

*** G R A N D T O T A L S ***

ROLL SEC	DESCRIPTION	TOTAL PARCELS	ASSESSED LAND	ASSESSED TOTAL	EXEMPT AMOUNT ----- STAR AMOUNT	TOTAL TAXABLE ----- STAR TAXABLE	TAX RATE	TOTAL TAX
	County Inside		16220,230	91490,200	3,454,245	88,035,955		649,453.82
	County Outside		56108,800	189193,600	11,014,856	178,178,744		1314,449.93
	Town Wide		72329,030	280683,800	10,196,275	270,487,525		946,492.10
	School Relevy							115,342.38
	Village Relevy							15,639.45
	Installment Fee							101,534.09
	SPEC DIST TAXES							343,084.87
1	TAXABLE	2,072						3485,996.64
	County Inside			1467,624		1,467,624		10,826.87
	County Outside			5017,308		5,017,308		37,013.39
	Town Wide			6484,932		6,484,932		22,692.11
	Installment Fee							2,298.42
	SPEC DIST TAXES							6,081.70
5	SPECIAL FRANCHISE	9						78,912.49
	County Inside		106,000	1295,500		1,295,500		9,557.10

CERTIFICATE OF DIVIDED ASSESSMENT
Section 932 RPTL



The following certificate must be filled out completely and signed by the assessor(s) with due notice given to the parities affected.
The certificate should be forwarded to the Real Property Tax Service Office which will send it to the appropriate collector. The total of all new assessments must equal the original assessment that appears on the final assessment roll.

THIS IS TO CERTIFY that, due to a sale of part of the following parcel and a written request having been received by one party with an interest in the property, after the assessment roll was completed, the assessment should be divided as follows on the assessment roll that was completed March 1, 2019.

The property is all in the Town of Champion

ORIGINAL PARCEL

Tax Map # 76.00-1-3 300652
School Dist Carthage
Acre/lot size 103.5a
Location 24403 Co Rte 47
Property Class 110

Assessed to Nathan Gerber
Address 22611 Taylor Rd
Black River, NY 13612
Assessment: Land \$ 107,100
Total \$ 218,500
Taxable Value \$ 218,500
Original Tax Amount \$ 2,762.29

DIVIDED PARCEL #1

Tax Map # 76.00-1-3.1 300652A
School Dist Carthage
Acre/lot size 64.10a
Location 24403 Co Rte 47
Property Class 120

Assessed to Nathan Gerber
Address 22611 Taylor Rd
Black River, NY 13612
Assessment: Land \$ 60,300
Total \$ 60,300
Taxable Value \$ 60,300
New Tax Amount \$ 762.32

DIVIDED PARCEL #2


Tax Map # 76.00-1-3.2 300652B
School Dist Carthage
Acre/lot size 42.30a
Location 24403 Co Rte 47
Property Class 242

Assessed to Charles Pierce
Address 24403 Co Rte 47
Carthage, NY 13619
Assessment: Land \$ 56,100
Total \$ 158,200.0
Taxable Value \$ 158,200
New Tax Amount \$ 1,999.97

Dated 12-19-19

Sole Assessor/Chairman Board of Assessors

This certificate should be attached to the tax roll on the page of the original assessment



CERTIFICATE OF DIVIDED ASSESSMENT
Section 932 RPTL

The following certificate must be filled out completely and signed by the assessor(s) with due notice given to the parties affected.

The certificate should be forwarded to the Real Property Tax Service Office which will send it to the appropriate collector. The total of all new assessments must equal the original assessment that appears on the final assessment roll.

THIS IS TO CERTIFY that, due to a sale of part of the following parcel and a written request having been received by one party with an interest in the property, after the assessment roll was completed, the assessment should be divided as follows on the assessment roll that was completed March 1, 2019.

The property is all in the Town of Champion

ORIGINAL PARCEL

Tax Map # 85.00-1-29 301242
School Dist Carthage
Acre/lot size 266.5a
Location 19860 Bach Rd
Property Class 112

Assessed to Bach, John W.
Address 19270 Bach Rd
Carthage, NY 13619
Assessment: Land \$ 209,900
Total \$ 309,700
Taxable Value \$ 238,622
Original Tax Amount \$ 2,790.57

DIVIDED PARCEL #1

Tax Map # 85.00-1-29.1 301242A
School Dist Carthage
Acre/lot size 185.4a
Location Bach Rd
Property Class 120

Assessed to Bach, John W.
Address 19270 Bach Rd
Carthage, NY 13619
Assessment: Land \$ 94,800
Total \$ 94,800
Taxable Value \$ 440,222
New Tax Amount \$ 541.53

ex amt
48,578

DIVIDED PARCEL #2

Tax Map # 85.00-1-29.2 301242B
School Dist Carthage
Acre/lot size 83.35a
Location NYS Rte 126
Property Class 120

Assessed to Murcrest Farms
Address 31721 NYS Rte 12
Copenhagen, NY 13626
Assessment: Land \$ 83,400
Total \$ 83,400.0
Taxable Value \$ 60,900
New Tax Amount \$ 712.38

ex amt
22,500

Dated Jan 6, 2020

William Varenti
Sole Assessor/Chairman Board of Assessors

CERTIFICATE OF DIVIDED ASSESSMENT

Section 932 RPTL

Use this for multiple splits



THIS IS TO CERTIFY that, due to a sale of part of the following parcel and a written request having been received by one party with an interest in the property, after the assessment roll was completed, the assessment should be divided as follows on the assessment roll that was completed March 1, 2019.

The property is all in the Town of Champion

DIVIDED PARCEL # 3
Tax Map # 85.00-1-29.3 301242C
School Dist Carthage
Acre/lot size 4.6a
Location 19860 Bach Rd
Property Class 210

Assessed to Bach, Justin W.
Address 19860 Bach Rd
Carthage, NY 13619
Assessment: Land \$ 35,100
Total \$ 131,500
Taxable Value \$ 131,560
Tax Amount \$ 1530.60

DIVIDED PARCEL # _____
Tax Map # _____
School Dist _____
Acre/lot size _____
Location _____
Property Class _____

Assessed to _____
Address _____
Assessment: Land \$ _____
Total \$ _____
Taxable Value \$ _____
Original Tax Amount \$ _____

DIVIDED PARCEL # _____
Tax Map # _____
School Dist _____
Acre/lot size _____
Location _____
Property Class _____

Assessed to _____
Address _____
Assessment: Land \$ _____
Total \$ _____
Taxable Value \$ _____
Original Tax Amount \$ _____

Dated Jan 6 2020

William Warguth
Sole Assessor/Chairman Board of Assessors

TCS updated 2-14-2020



Department of Taxation and Finance
Office of Real Property Tax Services

Application for Corrected Tax Roll

RP-554
(12/19)

Part 1 - General Information: To be completed in duplicate by the applicant.

Names of owners Jefferson County		Location of property (street address) Town of Champion	
Mailing address of owners (number and street or PO box) 175 Arsenal St., Watertown, NY 13601		City, town, or village Town of Champion	
City, village, or post office	State	ZIP code	State ZIP code
Daytime contact number	Evening contact number		Tax map number of section/block/lot: Property identification (see tax bill or assessment roll) 223089 03.00-2-14.232
Account number (as appears on tax bill) 302124		Amount of taxes currently billed \$ 190.22	
Reasons for requesting a correction to tax roll: Parcel is owned by Jefferson County and should be wholly exempt.			

I hereby request a correction of tax levied by Town of Champion/Jefferson County for the year(s) 2020
(County, city, village, etc.)

Signature of applicant <i>William Varguth</i>	Date <u>2/13/2020</u>
--	--------------------------

Part 2 - To be completed by the County Director or Village Assessor. Attach a written report including documentation and recommendation. Specify the type of error and paragraph of subdivision 2, 3, or 7 of Section 550 under which the error falls.

Date application received <u>2-13-2020</u>	Period of warrant for collection of taxes
Last day for collection of taxes without interest	Recommendation: Approve application <input checked="" type="checkbox"/> Deny application <input type="checkbox"/>
Signature of official <i>Robert Ben</i>	Date <u>2/13/20</u>

If approved, the County Director must file a copy of this form with the assessor and board of assessment review of the city/town/village of _____ who must consider the attached report and recommendation as equivalent of petitions filed under section 553.

Part 3 - For use by the tax levying body or official designated by resolution _____ (insert number or date, if applicable)

Application approved (mark an X in the applicable box):

Clerical error Error in essential fact Unlawful Entry

Amount of taxes currently billed \$ 190.22	Corrected tax \$ 0
Date notice of approval mailed to applicant	Date order transmitted to collecting officer

Application denied (reason):	RECEIVED FEB 14 2020

Signature of chief executive officer, or official designated by resolution	Jefferson County Treasurer
--	----------------------------



Application for Corrected Tax Roll

RP-554

Part 1 - General information, to be completed in duplicate by the applicant.

Name of owner: Copenhagen Wind Farm LLC		Location (county, town, village)	
Address (street, city, state, zip)		Site address	
Parcel number:	APN:	Assessment year:	Assessment date:
302101	619 00 14 6	2020	49,230.67

The parcels are which exempt as a result of the invalidity of an RTA exemption application with respect to assets and improvements owned by Copenhagen Wind Farm LLC associated with the wind powered electric generating facility located in the town of ... and in which the ... has a leasehold interest for joint control.

I hereby request a correction of tax levied by Town of Champion for the year 2020.

William Dwyer
10/28/19
Director, Executive Director
Lewis County Industrial Development Agency

Part 2 - To be completed by the County Director or Village Assessor. Attach a written report including documentation and recommendation. Specify the type of error and paragraph of subdivision 2, 3, or 4 of Section 550 under which the error falls.

Date of correction:	Period of correction (beginning and ending dates)
10-28-19	
Signature of official:	Recommendation
<i>[Signature]</i>	Approve application <input checked="" type="checkbox"/> Deny application <input type="checkbox"/>
Date:	
12/10/19	

If approved, the County Director must file a copy of this form with the assessor and board of assessment review of the city or village of ... who must consider the attached report and recommendation as equivalent to the information under section 553.

Part 3 - For use by the tax levying body or official designated by resolution.

Application approved (mark an X in the applicable box):

General error Error in essential fact Unlawful entry

Amount of correction:	Correction:
\$49,230.67	\$0

Application denied (reason):

Signature of official designated by resolution: _____ Date: _____



Application for Corrected Tax Roll

RP-554
7/19

Part 1 - General information, to be completed in duplicate by the applicant.

Name of applicant Coastal Wind Farm LLC		Location of property (street address)
Address of applicant (street address)		City or town
County	State	Zip
City	State	Zip
County	State	Zip
Parcel number	County	Assessment
302101		619,00-14-1
		49,230.67

The parcel is or will be exempt as a result of the filing of an RT-112 exemption application on or after 10/28/19 and improvements owned by Coastal Wind Farm LLC associated with its wind-powered electric generating facility located in the Town of Canton and the Town of Holland and in which the Lewis County IDA has a leasehold interest for jurisdictional control.

I hereby request a correction of my tax for 2020 for 12 years.

Signature of applicant: *William V. Smith* Date: 10/28/19

Signature of official: *[Signature]* Date: 12/10/19
 Title: Executive Director
 Lewis County Industrial Development Agency

Part 2 - To be completed by the County Director or Village Assessor. Attach a written report including documentation and recommendation. Specify the type of error and paragraph of subdivision 2, 3, or 7 of Section 550 under which the error falls.

Date of application received: <u>10-28-19</u>	Period of interest to be corrected:
City or town of applicant:	Recommendation:
Signature of official: <i>[Signature]</i>	<input checked="" type="checkbox"/> Approve application <input type="checkbox"/> Deny application
	Date: <u>12/10/19</u>

If approved, the County Director must file a copy of this form with the assessor and board of assessment review of the City or Village of _____ who must consider the attached report and recommendation as equivalent to the report filed under section 553.

Part 3 - For use by the tax levying body or official designated by resolution.

Application approved (mark an X in the applicable box)

General error Error essential fact Unlawfully

Amount of correction/over	Correction
\$49,230.67	\$0
Date notice of error mailed to applicant	Date of filing of corrected roll

Application denied (reason):


Signature of chief executive officer or official designated by resolution

RECEIVED
 FEB 13 2020
 Jefferson County Treasurer



Department of Taxation and Finance
Office of Real Property Tax Services

Application for Corrected Tax Roll



Part 1 - General information: To be completed in duplicate by the applicant.

Name of owner: Copenhagen Wind Farm LLC		Location of property (street address): See attached	
Mailing address of owner (Number and street or PO box): 15445 Innovation Dr.		City/Town/Village: See attached	
City/Village or Precinct: San Diego	State: CA	ZIP Code: 92125	State: See attached
Daytime contact number: (859) 521-2908	Evening contact number: (619) 851-8235	Tax map number of section/lot/county: Property identification (see tax bill or assessment roll): See attached 619-00-14-1	
Account number (as appears on bill): See attached 302101		Amount of taxes currently billed: See attached 49,230.67	
Reasons for requesting a correction to tax roll: The tax parcels are wholly exempt as a result of the timely filing of an RP-412-a exemption application with respect to all assets and improvements owned by Copenhagen Wind Farm LLC associated with its wind-powered electric generating facility located in the Town of Champion and the Town of Rulland and in which the Lewis County IDA has a leasehold interest for jurisdictional control.			

I hereby request a correction of tax levied by See attached Jeff Co / Town of Champion for the year(s) 2020 See attached
(County, city, village, etc.)

Signature of applicant: William Varghese Date: 10/28/19
By: [Signature] Date: 9-27-19
Eric Virkler, Executive Director
Lewis County Industrial Development Agency

Part 2 - To be completed by the County Director or Village Assessor. Attach a written report including documentation and recommendation. Specify the type of error and paragraph of subdivision 2, 3, or 7 of Section 550 under which the error falls.

Date application received: 10-28-19	Period of warrant for collection of taxes:
Last day for collection of taxes without interest:	Recommendation: Approve application <input checked="" type="checkbox"/> Deny application <input type="checkbox"/>
Signature of official: <u>[Signature]</u>	Date: 12/12/19

If approved, the County Director must file a copy of this form with the assessor and board of assessment review of the city/town/village of Who must consider the attached report and recommendation as equivalent of petitions filed under section 553.

Part 3 - For use by the tax levying body or official designated by resolution.

Application approved (mark an X in the applicable box): (insert number or date, if applicable)

Clerical error Error in essential fact Unlawful entry

Amount of taxes currently billed: \$ 49,230.67	Corrected to: \$ 22,039.79
Date notice of approval mailed to applicant:	Date order transmitted to collecting officer:

Application denied (reason):

Signature of chief executive officer or official designated by resolution: _____ Date: _____

Total Collection Solution

Home Entities Bills Payments Admin Help Logout

- [Information](#)
- [Import Info](#)
- [Lines](#)
- [Payments](#)
- [Installments](#)
- [Reports](#)

22,039.79 ÷
 1.07 =
 20,597.94 *
Champion
 0.00
 0.00 *

Bill Items							
Bill Type	Bill	Line	Description	Amount Due	Account	Rate	Orig Amount Due
2020	TOWN/COUNTY 302101	1	County Outside	\$0.00	01308920 10260	7.377142	\$18,442.86
2020	TOWN/COUNTY 302101	2	Town Wide	\$0.00	01308920 10260	3.499207	\$8,748.02
2020	TOWN/COUNTY 302101	3	School Relevy	\$0.00	01308920 10260	0.000000	\$22,039.79

ClearDelete All

Show Update Create Delete

Page 1 of 1 100 ▾

View 1 - 3 of 3

Last modified by Melissa VanBroeklin on 2020-01-15 11:40:12

Copyright © 2020 by Systems East
 All Rights Reserved.

Total Collection Solution

Home Entities Bills Payments Admin Help Logout

View Entity - 223089-619.00-14-1

Create Update Clone List Deactivate Tax Search

SWIS Code	223089	Parcel ID	619.00-14-1
ID3		Class	884 - Elec Dist Out
Owner 1	Copenhagen Wind Farm LLC	Owner 2	
Loc Num		Loc Name	Elec Dist
Prior Print Key		Print Key	619.00-14-1
Status	Active	School	232201 - Copenhagen
Municipality	223089 - Champlain	Bank	
Original Entity		Definquency Index	

Create Update Clone List Deactivate Tax Search

- * Bills
- * Addl Info
- * Payments
- * Addresses
- * Exemptions
- * Flags
- * Tax Search Items
- * Apportion
- * Comments
- * Reports

As Of Date: 04/09/2020 Recalculate

Entity	Bill Number	Bill Date	Status	Owner	Bill Type	Base Amount	Interest	Penalty	Amount Paid	Amount Due
223089-619.00-14-1	302101	12/10/2019	Delinquent	Copenhagen Wind Farm LLC	2020 TOWN/COUNTY TAX	\$0.00	\$0.00	\$0.00	\$0.00	\$0.00
223089-619.00-14-1	B - 605	11/30/2019	Relevied	Copenhagen Wind Farm LLC	2019 SCHOOL TAX	\$20,597.93	\$0.00	\$0.00	\$0.00	\$0.00
223089-619.00-14-1	230196	08/27/2019	Bundled	Copenhagen Wind Farm LLC	2019 SCHOOL TAX	\$20,194.05	\$0.00	\$0.00	\$0.00	\$0.00
						\$40,791.98	\$0.00	\$0.00	\$0.00	\$0.00

Clear Deactivate All Delete All